GENEALOGY
974.8
P384G,
V.12,
PT.1

REYNOLDS HISTORICAL
GENEALOGY COLLECTION

ALLEN COUNTY PUBLIC LIBRARY
3 1833 01802 5541

GENEALOGY
974.8
P384G,
V.12,
PT.1

Digitized by the Internet Archive
in 2010 with funding from
Allen County Public Library Genealogy Center

http://www.archive.org/details/pennsylvaniaarch121mont

PENNSYLVANIA ARCHIVES

Sixth Series

VOLUME XII.

Pt. 1

EDITED BY

THOMAS LYNCH MONTGOMERY

UNDER THE DIRECTION OF THE

HON. ROBERT McAFEE,

SECRETARY OF THE COMMONWEALTH.

HARRISBURG, PA.:
HARRISBURG PUBLISHING COMPANY, STATE PRINTER.
1907.

1623201

FORFEITED ESTATES.

INVENTORIES AND SALES.

ALLEGHENY COUNTY.

ESTATE OF JOHN DONNE.

Know all men by the presents That I John Donne of Fort Pitt for and in Consideration of Thirty Eight pounds Lawful Currey of Pennsylvania to me in hand paid by Alexander Ross of Fort Pitt aforesaid the receipt whereof I do hereby acknowledge have Granted Bargained Sold and Assigned and by these presents do Grant Bargain Sell and assign over unto the aforesaid Alexander Ross his Heirs and Assigns, all my Right Title and Interest to a certain Application made for me or by me to the Land Office of the Province of Pennsylvania and an order for survey (No.) in Consequence there the surveyor General of the Province aforesaid for the following described Tract or parcell of vizt Three hundred acres of Land at a place commonly called the Bullock penns at the nine mile run on General Braddocks Road, and adjoining the Lands claimed by John Fraser, Peter Rolleter, Conrad Winemiller & William Elliott Together with all my Right Title and Interest in the Lands to be surveyed in pursuance of said application and Order with the Appurtenances To hold the same premises into the said Alexander Ross his Heirs and Assigns to his and their proper use for ever. Subject to all the said propretaries purchase money Interest and Quit rent, due and to become due for the same, with the Fees of Office and charges attending the Surveying and Patenting the said Land In Witness whereof the said John Donne hath hereunto set his hand and Seal the twenty ninth day of January in the year of our Lord One Thousand Seven hundred and Seventy.—

Sealed & Delivered
in presence of

J. DONNE.

ESTATE OF JOHN IRWIN.

Know all men by these Presents that I John Irwine of Pittsburg merchant for and in consideration of Five Pounds Pennsylvania Currency to me in Hand paid by Alexander Ross of said place the Receipt whereof I do acknowledge have Granted

Bargained sold and assigned and by these Presents do grant Bargain sell and assign over unto the aforesaid Alexander Ross his Heirs and assigns all my Right Title and Interest, to a certan application made for me, or by me to the Land office of the Province of Pennsylvania and an order of Survey (No. 3662) in Consequence thereof to the Surveyor General of the said Province Dated July 25th, 1769 for three hundred acres of Land on the waters of Sewickley, on the North east of Braddocks Road Including three springs and on the path that goes to Colo. Claphams, and all my Right, Title and Interest in the Land to be Surveyed in Pursuance of said Application and order, which I hereby warrant and defend with the appurtenances against all and every Person, or Persons unto the said Alexander Ross his Heirs and Assigns to his or their own proper use for ever: Subject to all the Proprietors purchase money, Interest, and Quit Rent, Due and to become Due for the same, with the Fees of office, & charges attending the surveying and Pantenting the said Land. In Witness whereof the said John Irwine hath hereunto set his Hand and Seal, this Twenty Ninth Day of July in the year of our Lord, one thousand seven hundred and seventy three.

JOHN IRWIN

Signed, Seald. &
Delivered in presence of
C. GRAYDON
JOHN CAMPBELL

Know all men by these Presents that I John Irwine of Pittsburg merchant for and in consideration of Five Pounds Pennsylvania Currency to me in Hand paid by Alexander Ross of said place the Receipt whereof I do hereby acknowledge have Granted sold and assigned and by these presents do grant Bargain, Sell and assign, over unto the aforesaid Alexander Ross his Heirs and Assigns, all my Right Title and Interest to a Certain Application made for me to the Land Office, of the Province of Pennsylvania and an order of Survey (No. 3450) in Consequence thereof, to the Surveyor General of the said Province dated June 14th, 1769. for three hundred acres of land on the west side of Yough river about four miles from the mouth of Sewickley—and all my Right, Title and Interest in the Land to be surveyed in pursuance of said Application and order which I hereby Warrant and defend against all and every Person or Persons with the Appurtenances to hold the Premises unto the said Alexander Ross his Heirs and Assigns to his, or their own proper use forever: Subject to

all the Proprietors purchase money Interest and Quit Rent, due, and to become due for the Same, with the fees of office, and charges attending the Surveying and Patenting the said Land. In Witness whereof, the said John Irwine hath hereunto set his hand and seal this Twenty Ninth day of July, in the year of our Lord one thousand seven hundred and seventy three.

JOHN IRWIN

Signed, Sealed. &
Delivered in presence of
C. GRAYDON
JOHN CAMPBELL

ESTATE OF ALEXANDER ROSS.

To his Excellency the President and the Honourable the Supreme Executive Council of Pennsylvania.

The Petition of Mary Adams of Pittsburg humbly Sheweth That her former Husband, The late Col. Eneas Mackay, some years before his decease, became possessed of the Books and papers of a certain Mr. Alexander Ross at that time a Citizen of Pennsylvania, containing accounts and credits to the amount of between four and five thousand pounds, Exclusive of Landed property which was also very considerable.

That as soon as she had information of Mr. Ross being Proscribed by the Laws for his Treasonable proceedings against it She immediately embrased the earliest opportunity of giving such information as the Law direct to the Agents for the County of Westmoreland of that part of his property then in her possession as will appear by some Vouchers herewith Transmitted.

That in consequence of this information the agents call'd upon and received of her the whole property she taking a rect. for the same and which was then considered to be of a Valuable nature, consisting chiefly of obligations and settled accounts with many Reputable Persons that it appears to her that this business has been conducted in a dark mysterious and confused manner in pasing thro the Hands of the several agents who have been successfully appoinded and that she never could, upon application to any of them have the least satisfaction upon the subject.

That she is very certain of several sums of Money being received by them and a presumption of Mr. Hafnagel having

sometime considerable, as the business appeard to have finally rested with him and he appearing very active in the prosecution of many of the debtors.

That your Pettitioner conceives she is justly intitled to such compensation as the Law directs for her Fidelity and care in discovering such a Valuable Estate. Wherefore she humbly Prays that your Honorable Body will take the Premisses into consideration and direct such inquiry into the Transactions as will do justice to the Government and your Pettitioner, and she is duty bound will Pray

MARY ADAMS.

Westmoreland County to wit

Personally appeared before me the Subscriber one of the Justices of the Peace for the Commonwealth aforesaid John Donne and being duly sworn doth depose that he kept the Books of Alexander Ross at Fort Pitt from January 1769 to June 1772, constantly in his charge, that at Sundry Periods afterwards he also posed & revised said Books till in Midsummer 1773 at which last period he firmly believes the said Books were regularly stated and particularly that a Considerable sum, not less than one thousand Pounds Stirling was then due to the said Alexander Ross by John Ross of Philadelphia, which to the best of his recollection appeared at that time clearly so Stated on said Alexander Ross's Books and further saith not.

J. DONNE

Sworn & subscriber
before me Nov. 30th, 1784
MICH HUFFNAGLE

Pittsburg, May the 26, 1782

Sir

I rot you Sum tim a go war in ir in formed you that I have a number of Pappers Bonds Deeds & to a great a mount the property of Mr Ross he left this and went to the British Sum years ag but as I have had no anser from you i fear my Leter have mis Carried I take Leter to rit you a gain—I wod be glad of a lin from you by the first suf opportuncty

I am Sir your Wery
humble Servent

MARY MACKAY.

MR. JNO DRUTER

To his Excellency the President and the Honorble the Supreme Executive Council of Pennsylvania

The Petition of Mary Adams of Pittsburg Humbly Sheweth.

That her former Husband, late Col. Eneas McKay some time before his decease became possess'd of Books Bonds Notes &ca the property of Mr. Alexr. Ross (then a citizen of Pennsylvania) to a very considerable amount. Mr. Ross at the time of puting his property into the possession of Mr. Mc kay gave him and a Mr. Russel full power to Transact his business while absent—Mr. McKay dying the year following the Book & Ca. remained in possession of your petitioner. That as soon as information of Mr. Ross's being proscribed arriv'd at Pittsburg—your Petitioner not being acquainted with the regular mode required by Law for giving information took the most early and readyest way she could devise by informing Mr. John Proctor one of the agents appointed by Council for Confiscated property in the County of Westmoreland informing him in two Letters both of which was within the time limited by Law of a Considerable property of Mr. Alexr. Ross a proscrib'd person being in her possession requesting him to act as the nature of the case required, not receiving an answer to either Letter she wrote him a third but receiv'd no answer. She then was advised to write to Council on the subject which she did, nothing was done in the business for some years altho. she had repeatedly inform'd Gentlemen in power of the whole transaction—At length Mr. Gallbraith and Mr. Huffnagle, the then agents for confiscated property received orders from Council to take the whole property into their possession, on their receiving the property they gave your Petitioner a Receipt for it.

That your petitioner conceives she is justly intitled to such compensation as the Law direct for her fidelity and care in discovering such Valuable Estate. Wherefore she humbly pray that your Honorable Body will take the premisses into Consideration and direct such inquirey into the Transaction as will do equal to Government and your Petitioner and she in duty bound will Pray.

MARY ADAMS.

LIST OF BONDS AND NOTES DUE TO THE ESTATE OF ALEXANDER ROSS.

Bond dated 1st May 1774 payable from William Russell and Mathew Ridley for.....	£ 866	13	4
Bond dated 30th Apl. 1774 payable from Dan & Sam Hughs for, ...	200 sterling		
Bond dated 5th July 1774, payable from William Thompson for	356	11	4
two Bonds dated 24 August 1775, payable from Charles Sims for	478	0	0
Bond dated 29 June 1773, payable from Andrew Robeson for	26	7	5
Bond dated 17 December 1773, payable from Jacob Bouseman for	113	3	1
Penal Note dated 12 August 1774, payable from Thomas Smallman & George Croghan for ...	224	7	2
Bond dated 10 December 1774, payable from Alexander McKee	292	10	0
Note dated 15 July 1775 payable from George Croghan for £280 15 1 stirling .....Stir.	280	15	1
Penal Note dated 4 September 1776 payable from John Ormsby for	61	8	3
Order from William Murray on Gen. Thompson for £12 & accepted dated 6 July 1774	12	0	0
Bond dated 26 January 1770 payable from Gilbert Cammeron and David Scott for	14	12	4
Mortgage dated 3d June 1774, payable from David Rodgers for	225	0	6
Bond dated October 1772 payable from Conrad Winemiller to Ross and Thompson for.....	23	1	2
Bond dated 10 October 1772 payable from Conrad Winemiller to Ross and Thompson for	75	0	0
Note 28. February 1774 payable from Alexr. McKee for	94	11	11
Note dated 19 August 1776 payable from Alexr. McKee for	139	9	7
Note dated 22d October 1774 payable from James Fowler for	55	15	0
Note dated 29 June 1773 payable from Thos. McBride for	5	18	6
Note dated 28 June 1773 payable from Conrad Winemiller for	9	5	1
Note dated 23 of May 1775, payable from Valentine T. Dalton for	5	15	0

Note dated 13 September 1774, payable from Christian Miller and David McIntire	£12	0	0
Note dated 25 Aug. 1775, payable from William Richmond for	11	15	0
Note dated 5 Aug. 1773, payable from William Richmond for	10	0	0
Note dated 26 Feb. 1776, payable from John Connoly for	38	7	6
Note dated 31 July 1775, payable from Belsey Gibson for	1	14	9
Penal note dated 12 May 1775 payable from Wm. Harrison	19	3	2
Note dated 12 June 1773, payable from Jno. Frasor for	12	19	1
Note dated 9 Feb. 1774, payable from Gilbert Cammeron for	2	10	0
Note dated 19 Mar. 1773, payable from Peter McCaughney for	1	18	0
Bond dated 29 June 1773, payable by George Sly for (not good)	11	6	6
Penal Note dated 3d July 1773, payable by Joseph Clasin for (not good)	12	5	1
Note Doctor Samuel McKenzie dated 27 June 1775 for (not good)	17	13	11
Order William Buchaman dated 12 June 1769 ...	5	0	0
Note dated 13 September 1774, payable by David McIntair, ...	3	0	0
Note dated 18 Feb. 1769, payable by B. Pelton for (not good)	2	0	0
Note dated 24 June 1775, payable by Willm. Edwards for (not good)	1	18	6
Note dated 8 Nov. 1774, payable by Laughlin McClean, ...	2	0	0
Note dated 12 June 1770, payable by Conrad Winemiller, ...	5	7	10
Note dated 30 May 1775, payable by John McGrud	2	12	7
Note dated 31 May 1775, payable by By Barney Wertner, ...	0	7	9
Note dated 30 May 1772, payable by Philip Whitzel	3	10	5
Note dated 2 May 1771, payable by R. McDonnald for (not good)	2	5	0
Note dated 3 July 1773, payable by James Royal (not good)	3	7	4

Note dated 18 Sept. 1775, payable by James Robinson	£3	10	0
Note dated 29 June 1773, payable by Philip Reiley (not good)	21	17	9
Note dated 29 Sept. 1772, payable by Doctor Hand	68	5	10
Panel Note 1 Jany. 1774 payable by Thos. French (not good)	3	15	0
Bond in the hands of David Espy attorney dated 1 Mar. 1774 payable by Nailor and George for	138	19	7
Account in the hands of David Espy attorney dated 1 Oct. 1773 payable by thomas McArnish & Ephraim Hunter for	6	7	6
Account Robert McCullough with McKee & Ross Bonds &ca with Hands of Chas. Sims, attorney	15	3	6
Jacob Simmells Bond and acct. for	53	0	0
Robert McCully's order on Buttler for	13	17	6
John Swift for	2	10	5
Robert Blacks acct. for £3 16 0 Receipt Dated 27 August 1775 (not good)	3	16	0
Order dated August 6, 1771 payable by Henry Montour for (not good)	150	0	0
Order dated 20 July 1774, payable by Jno. Swanen Doctor Commoly for	6	9	4
Bond dated 24 Sept. 1772 payable by Hugh Scott	30	0	0

March 10, 1784. Received of Mrs. McKay the before mentioned Bonds and Papers formerly the property of Alexander Ross which she has given, and discovered to us as Agents for forfeited Estates for the county of Westmoreland for which service we do hereby promise to pay or cause to be paid unto her the said Mrs. McKay whatever sum the Executive Council of this State shall allow her for the service aforesaid agreeable to an act of Assembly of this State in such Case made and provided Recved. at the same time Sundry Books of Accompt and Drafts of Land.

Two of the agents for Forfeited Estates for the County of Westmoreland.

ROBERT GALBRAITH
MICH. HUFFNAGLE

20th May 1784 Jacob Whitzel pd Huffnl. & R. Galbraith £11-s 11-d1 so due to Alexr. Ross as pr. rect.

Bond or Note from Mr. Troop not cntd.—Mary Troop paid Huffnl. and Galbraith the above note with Interest in the spring 84— £21-s7-d6.

the supposed good debts amounts £4359 14s 6-d.

I do Certify that during the time that I acted as agent for the County of Westmoreland in the business of Confiscated Estates, that I Received three Sundry letters from Mrs. Mary Adams (late Mary McKay of Pittsburgh) giving information of the Books Papers & estate of Alexander Ross then a Proscribed Traitor to the State of Pennsylvania—That having lossd or misslaid two of the said Letters I only find the last wrote one now in my possession which is without the limits given by Law for giving such information; But that it is my appinnion & belief, that either one or both of the said letters so lossd or misslaid, was fully within the time limitted by Law upon that occasion given under my hand this 6th of January 1790

JOHN PROCTOR.

Pittsburg Jan. 20th, 1791.

May it please
your Excellency

Alexander Ross formerly a Resident of this county, left it at the Commencement of the War and left behind him a considerable property which consisted in lands Bonds and Book Debts.—In Consequence of his being an Enemy to America he was proscribed by Lane and his Estate confiscated—previous to his Embarkation for Europe he deposited into the hands of Colo. Encos McKay all his valuable papers giving his full power to act for him.—Some time after Mr. McKay Died being in the service of the United States, his widowed Mary my now Mother-in Law, then took charge of said papers—As soon as she heard that said Ross's Estate was forfeited and that this State would receive advantage by knowing what she had in her possession of his she gave immediate Information thereof to persons properly authorized to receive such information and that within the limited Time Directed by Law. All the papers relative to this [illegible]tion, together with Mr. McKay's Peition were laid before the Honble Council long ago and lately put into your Excellency's hands by Docth. John Wilkins one of that Honble Body for this County—Council has been pleased to give said petition one Reading and laid it on the Table nothing more seems to have been done respecting the same.—

Your Excellency will see by those papers that this business has been procrastinated for a considerable Time, the reason thereof is best known to that Respectable Body who I am satisfied will do what is Right in the End. I have only to add on this Subject that I know your Excellency's principal Delight is in doing good, and that your Love of Justice extends as well to Individuals as the Publick, and that if on examining said authentick vouchers your Excellency finds the Petitioners claim founded in Justice you will favor the same and bring it to a speedy Issue and not otherwise.

Permit me now Just to add my sincere congratulation on your Re-appointment to be our Governor. Long may your Excellency Fill the Seat of Government and Enjoy the Blessings of Health and Peace is the Real wish and prayer of your Excellency's faithful Friend and most obdt. hble. servt.

STEPHEN BAYAN

His Excellency
Thomas Mifflin, Esqr.

Pittsburg. 28th July 1791

Sir

My son in law Col. S. Bayard informed me that he had received a Letter from your Excellency lately in answer to his respecting the Confiscated property of Alex. Ross which I gave information of your Excellency was pleased to observe that the largest sums due to that Estate were settled previous to Ross's attainder and none but the small sum of three pounds 9-8 appeared unsettled.

As I gave the first information respecting this forfiture I still think it my duty to give such further information as comes within my knowledge and which I can fully prove if called upon in a proper manner.

I beg leave therefore to mention to your Excellency that several sums of money have been received by the late commissrs. and not accounted for to the public. And many sums in this neighborhood yet unpaid one of considerable amount (about 800 £) due from the Estate of the Deceased Genl. Thompson, This was never settled or paid agreeable to the declaration of this Expect rs. his son George and Mother.—

Mr. George Thompson has lately advertized all his Landed property for sale and preparing to goe down the river next fall. This debt may be worth looking after before he goes.

I would not wish to dictate to your Excellency but would just observe that if a proper person was appointed in this County to look into and make a thorough examination into

this Estate I think that the State of Pennsylvania would receive an advantage thereupon.

Some of the Commissrs. appointed were indebted to this Estate and therefore I apprehend were careless about bringing it to a close.

From these few broken hints your Excellency will judge of the best method to be pursued to get a true and just statement of this forfeited Estate.

I am with the utmost respect

Your Excellency's most humble servt.

MARY ADAMS.

BEDFORD COUNTY.

ESTATE OF HARRY GORDON.

I do hereby Certify, that agreeably to a publick advertisment dated December 8th, 1788, the agents for forfeited Estates in the County of Bedford did on Thursday the 18th day of April last sell at Publick Vendue to James Woods of the County of Cumberland a Certain tract of Land late the Estate of Harry Gordon late of the County of Bedford divided into two parcels, the one containing 1495 acres for the sum of two Thousand and five pounds, and the other containing 325 acres for the sum of one Hundred and Seventy Pounds he being the Highest bidder—which said sumes of two Thousand and five pounds and one Hundred and Seventy pounds the said James Woods hath paid unto my Hands witness my hand this Eleventh Day of June A. D. 1782—

GIDEON RICHEY Agent

A Draught for a Tract of Land situated on the Middle Branch of Franktown.

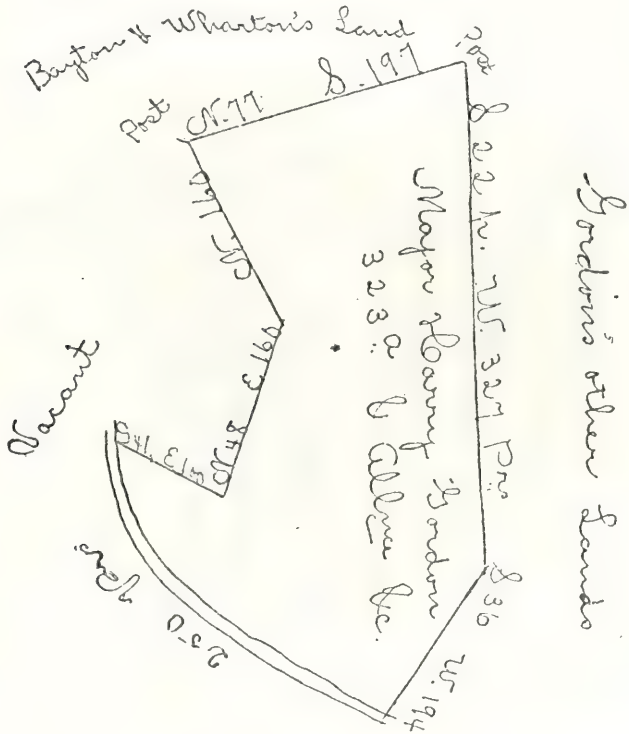

I do hereby Certify that the above is a true Draught of the land sold on Thursday the 18th. April last, late the property of Harry Gordon and Bought by James Woods of Cumberland County for the sum of one Hundred and Seventy Pounds, which said sum of one Hundred and Seventy Pounds is paid into my hand, by the said James Woods as will appear by my Receipt to him for same in Conjunction with two thousand and five pounds bearing date the 11th Day of June last past Witness my hand the 17th day of July 1782.

GIDEON RICHEY Agent.

A Draught of a Tract of Land & Allowance situate two Miles above Franktown survey May 1762 for Richard Peter by Virtue of a Warrant Dated March 17th, 1762 (in Part of said Warrant) Returned into Secretaries Office 13th, September 1763 Warant for 2000 a.

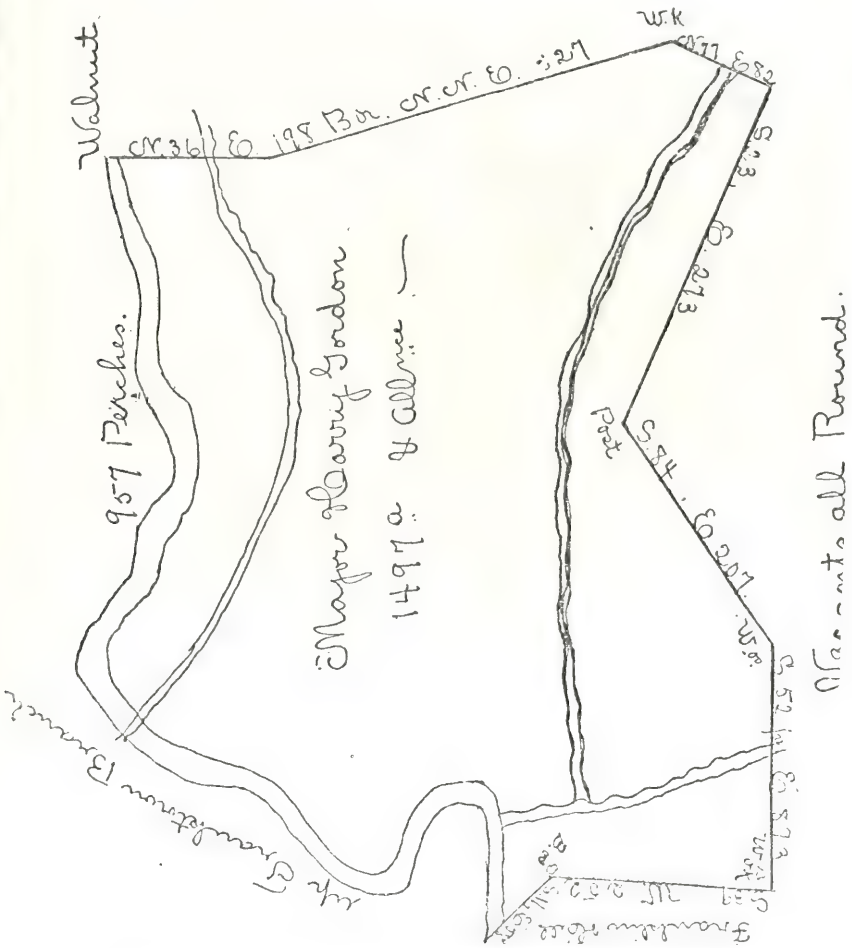

I do hereby Certify that the above is a true Draught of the Land sold on thursday the 18th April Last Late the property of Harry Gordon and Lowant by James Woods of Cumberland

County for the sum of two Thousand and five pounds which said sum of two Thousand and five pounds is paid into my hand by the said James Woods—As will appear by my Receipt to him for the same bearing date ye 11th Day of June last past.

Witness my hand the 17th Day of July 1782—

GIDEON RICHEY Agent.

Bedford April 18th 1782.

Rec'd of James Woods fourteen Certificates, No. 219 being thirty four Pounds and seven Pence.

No. 101. thirty eight Pounds eleven shillings & seven Pence
No. 39. forty three Pounds, sixteen shillings & one Penny
No. 105. thirty eight Pounds, thirteen shillings & three Pence
No. 247. fifty four Pounds, five shillings & four Pence
No. 37. fifty four Pounds, fourteen shillings & one Penny
No. 102. thirty four Pounds, sixteen shillings & seven Pence.
No. 61. fifty nine Pounds, one shilling & seven Pence
No. 229. thirty two Pounds, and four Pence
No. 65. fifty five Pounds, eight shillings & one Penny
No. 209. fifty four Pounds, five shillings & four Pence
No. 136. fifty six Pounds, six shillings and eleven Pence
No. 6. seventy two Pounds, two shillings & four Pence
No. 44. thirty five Pounds, seventeen shillings.

Amounting in the whole principal & Interest to seven hundred and nine Pounds one shilling & ten Pence being in Part Pay of a Tract of Land confiscated to the State of Pennsylvania, late the Property of Harry Gordon being sold for two thousand & five Pounds—

GIDEON RICHEY,
MICHAEL CRYDER
Agents.

At the Request of Mr. James Woods I have sent him these Receipts to Certify the time of pay as well as form in the other Receipts—

GIDEON RICHEY

July 31st, 1782.

Bedford May 17th, 1782

Received of Mr. James Woods for himself and others as pr. use within Mentioned the sum of Eight Hundred thirty six pounds two shillings in full for Land. Bought at Publick Sale the 18th, April 1782.

Rec'd pr. Me.

GIDEON RICHEY Agent

I do hereby certify, that agreeably to publick advertisement dated December the eighth 1781 the Agents for forfeited estates in the County of Bedford did on Thursday the eighteenth day of April last sell at publick vendue to James Woods of the County of Cumberland a certain tract of land late the estate of Harry Gordon late of the County of Bedford divided into two parcels, one containing fourteen hundred and ninety five acres for the sum of two thousand and five pounds, and the other containing three hundred and twenty five acres for the sum of one hundred and seventy pounds he being the highest bidder, which said sums of two thousand and five pounds, and one hundred and seventy pounds, the said James Woods hath paid into my hands.—

Witness my hand this eleventh day of June Anno. Domini. 1782.

GIDEON RICHEY Agent

To His Excellency the President and the Supreme executive Council of the Commonwealth of Penna.

ESTATE OF JACOB HARE.

We the Agents for Confiscated Estates for the County of Bedford Do hereby Certify that we have this Day Exposed to Sale agreeable to Law a Certain Tract of Land situate lying and being in Hopewell township and County afforesaid a little above Jacks Narrows the late property of Jacob Hare Confiscated agreeable to Law and Purchasd. by Michael Huffragle Esqr. for and in Trust for James R. Reed Major and Captain Samuel Brady, for the sum of Six Hundred and fifty pounds which we acknowledge to have Received in Specie Certificates payable to the said James R. Reed and Captain Brady witness our hands the Eighteenth Day of April in the year of our Lord one thousand seven hundred and Eighty two——

To William Moore Esquire president to the Superior Executive Council

GIDEON RICHEY
MICHAEL CRYDER
Agents

Compl. Genl. Office
June 12th, 1782.

Sir,

I beg leave to represent, that I have examined the Accounts of Gideon Ritchie and Michl. Cryder Esqr. Agents for for-

feited Estates in Bedford County and find that they have paid to David Rittenhouse Esqr. Treas. £652:10.8 in Depreciation certificates which with £42:8.9 the Interest due thereon and Allowed by the sd. agents amounts to the sum of £694:19.5

That the sum of forty four pounds nineteen shillgs and five pence has been paid by P. Rittenhouse which the sd. agents are in Arrears and are to repay to the purchasers 44.19.5

Balance £650

Which sum of Six hundred and fifty pounds appears to be the amount of the sales of the tract of land late the property of Jacob Hare sold at Bedford 18th Apl. last. With respect to the other two tracts which were sold at the same time late the property of Harry Gordon it appears by the order of your Honble Board of Yesterday that the sales are set aside and the agents directed to reimburse purchasers the sum paid.

The said agents have also rendered their Acct. for their Commission, services, & expences, Advertizing, Attending the sales, Attending to make out the Accounts and receive the purchase money, & to have their Accounts settled; upon which there appears to be due agreeable to Law, the sum of thirty two pounds seventeen shillgs & three pence specie.

I have the Honor to be
Your Excellys
Most Obedt. Servt.
M. NICHOLSON

His Excelly the presid.
of Council.

In Council Philada. June 13th, 1782
The within account examined and approved
JAS. POTTER
Vice President.

AN ACCT. OF FORFEITED ESTATES UNSOLD IN BEDFORD COUNTY

1st. The Estate of Jacob Hair Farmer Containing about three hundred Acres with good Country Buildings thereon estimated at five hundred pounds hard Money lying in Hopewell Townshipe.

2d. The Estate of Harry Gordon Capt. Engr. in the British Service Conto three hundred Acres with good Buildings

thereon estimated at fifteen hundred pounds hard Money lying in Franks Townshipe.

June 12th, 1782

Dr. the state of Pennsylvania in acct. to Gideon Richey & Michael Cryder agents for the County of Bedford Viz

To 4 days Each Advertising attending and selling three tracts of Land the late property of Jacob Hare & Harry Gordan @ 10. pr. day.....	£ 5	0	0
to 5 Days my Riding to Philadelphia @ 12 pr. Day..	3	0	6
to 3 days attending at Council and paying Money to Treasurer @ $2 6 pr day.....	3	7	6
Grati of Council for selling Land above one Thousand pounds 15. pr. Hundred pound is for £2825..	21	3	9
to Cash paid the Cryer 3 Dollars.....	1	2	6
Erors Exceptd	£33	19	9

pr. Gideon Rickey

Deduct from the £5 — — Charged above for services the sum of £2 15 0 being for that part of the time Attending the sales and disposal of the land which is Compensated by the Commissions allowed	2	15	0
	£31	4	9
Commrs. on £650 @ 1 pr. Cent allowd. pr. Act. of Assembly of Apl. 29th 1779—being the sales of Hare's Estate	6	10	0
Commrs. on £275 @ ¾ pr. Cent allowd. pdl. being the sales of Gordon's Estate, afterward made void by the Honble the Council June 11th, 1782	16	6	3
	22	16	3
Charged above, only	21	39	
add the difference	£ 1	12	6
Amount....	£32	17	3

I do swear that the Account of the sales of the Tract of land late the Estate of Jacob Hare amounting to six hundred and fifty pounds.

And the Sales of the two Tracts late the Estate of Harry Gordon Amounting to two thousand one hundred and seventy five pound: Sold by public Vendue at Bedford in Bedford

County on the 18th Day of April last were bono fide the full amount at Which the said Tracts were then sold

GIDEON RICHEY Agent

Sworn before me this 12th day
of June A D, 1782—
JNO NICHOLSON

BERKS COUNTY.

ESTATE OF ANDREW ALLEN.

Reading February 24th. 1779.

Honoured Sir:

We are sensible That the Honourable Council ought to have been furnished with this Report a Considerable time past, and although we wish'd to have Complied with that duty, we were not withstanding prevented by Col. Pattons Conduct, Who repediately applied to Rent the Great Spring Tract an Estate belonging to Andrew Allen late of the City of Philada From whom said Patton had formerly rented as will appear by the Inclosed Lease fourteenth of May 1768.

But he has not build the Barn nor Cleared the Quantity of Meadow Specifyd in said Lease.

On the first day of November last, said Patton agreed before Evidence To take said place as is sat forth, in the lease of the same date, and as but one Lease was then Drawn, the Agents as the were met to sign the one finished, and he would the first time he Come to Town Sign the Counterpart, we accordingly Signed to him, but he afterwards Neglected from time to time, and when prest Refus'd saying that it was not Certain that the Place was forfeited, We have Examined the Records of this County, but find no Conveyance from William to Andrew Allen. All the Proofs we have been able to Collect is the lease from Andrew Allen to Patton witness'd by his father, and Colo. Daniel Clymer had heard Andrew Allen say, that his father had given him the Estate.

We have reason to apprehend that Patton will Refuse a Compliance to the inclosed Lease In every Respect he has since Advertised a sail of hay on the Place, And said that if

Land
Meadow
Wood Land
Acres 62 P
175 P
233 perches
John Hanes
Chas Co
Rod
Rod
Rod
Rod
57 2/10
81 4/10
Chas Dolton's
Elizabeth Stokes

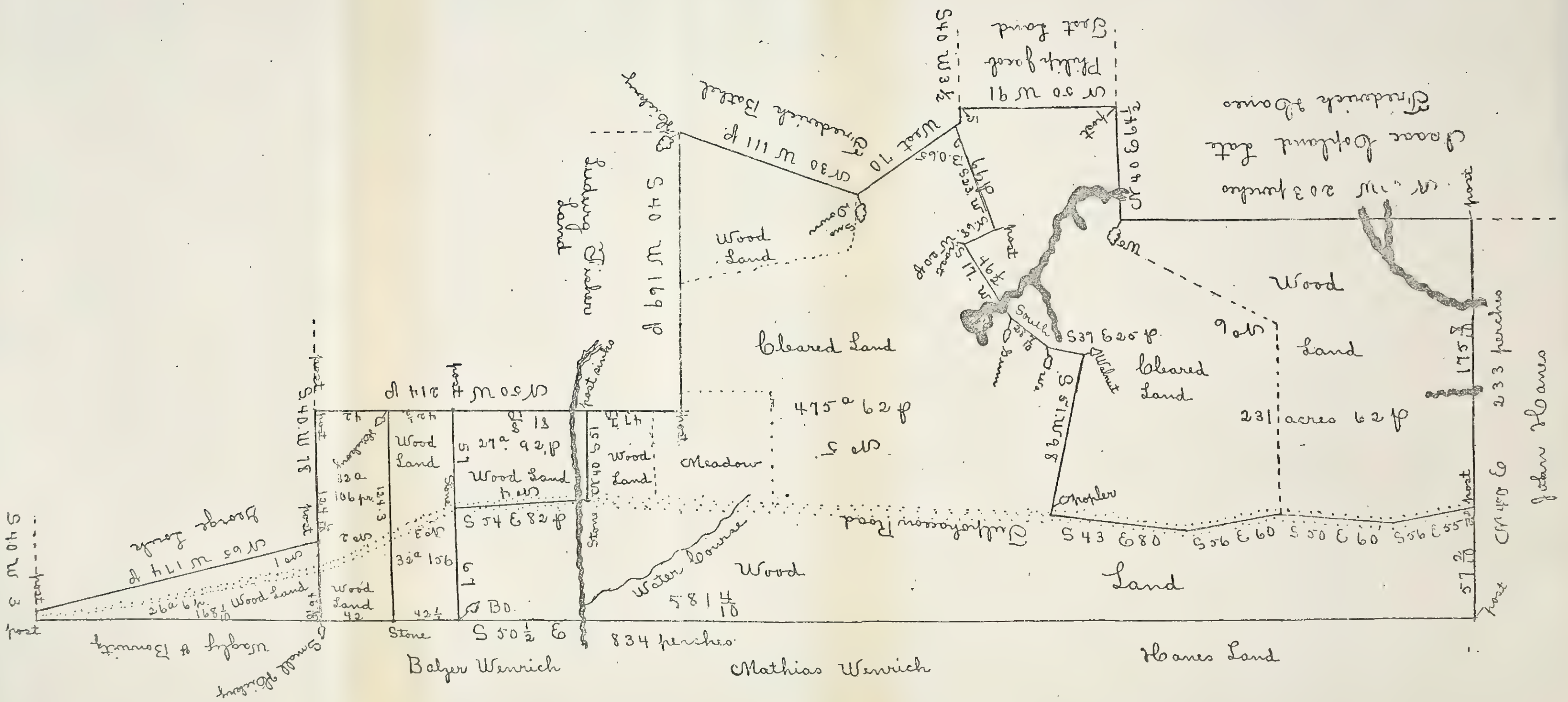
Cleared Land
475a 62 p
Wood Land
Meadow
Wood Land
Cleared Land
231 acres 62 p
Wood
Land
Wood
Land
581 4/10
Water Course
S 50 1/2 E 834 perches
Balzer Wenrich
Mathias Wenrich
Hanes Land
John Hanes
233 perches
S 40 W 169 p
S 54 E 82 p
S 43 E 80
S 56 E 60
S 50 E 60
S 56 E 55
S 37 E 20 p
South
Walnut
Poplar
Stone
post

the Place was not forfeited he would be as good on hire as any one.

We are

Sir your humble Servt.
DAVID MORGAN.
HENRY HALLER.

on publich service
Reced March 1st, 1779.

To
His Excellency Joseph Read
Pressident of the Executive Council of the State Pennsylvani
at Philadelphia.

The above Tracts of Land Situated in Heidleberg Town Ship In the County of Berks in the State of pennsylvania and Divided the Same on the 30 of October and November to the 4 days 1780.

No. 1 26 a 6 p
No. 2, 32 a 10 6 p
No. 3, 32 a 156 p
No. 4, 27 a 92 p
No. 5, 475 a 62 p
No. 6, 231 a 62 p
Total 826 a 58

Reading March 5th, 1781

The Land contained in the above Draught the late the Property of Andrew Allen Esquire were advertised to be sold on the 1st Day of Nov: 1779 agreeable to an Order from e Council the Sale was posboned, in Consequence of a Verbal Order from his Excellency President Read in Octr. last we divide said Tract in Order to make Sale but was prevented by a law past in the last Past Session the Value of that Tract is about 5000 £ Specie.

HENRY WALLER Agent.

Recd. Reading June ye 21st, 1781 from Mr. John Pleini of the City of Philada. Tradet the Sum of Two hundred Ninety Eight pounds, fifteen Shillings, and Seven Pence in Certificates in full of the three fourths of the purches Money due to the State for Lotte No. 1. Late the property of Andrew Allen Confiscated, and Sauld by the Agents of Berks County; the Sum of Ninety nine pounds Eleven Shillings, & Eleven Pence, the other fourth to be Reduced to a graund Rend as derected by Council &c.

HENRY HALLER, Agent.

rec'd	£ 298	15	7
unpaid	99	11	11
	£398	7	6

Annual Int. £5 19 6 or 11 9-10 Bushels wheat that is 5 9-10 half yearly 15 yrs. Purchase Am't to 178½ Bushels.

Monday 18th June 1781 was the Day of Sale.



I do hereby certify that the above draft is part of the alte Andrew Allens Estate confiscated and Sold at Son due, to Mr. John Pleini on the 18th day of June 1781 as Lotte No. 1— Witness my hand at Reading the Tenth day of July 1781.

HENRY HALLER, Agent.

Rec'd Reading June ye 26th 1781 from Mr. Jacob Stally the Sume of Five hundred and Seventy eight pounds and Eight Shillings in full of the three fourths of the purchase Money

of Lott No. 2 Containing thirty two and Situated in Heidleberg Township Late the property of Andrew Allen Zeised and Sauld by Agents of this County

I say rec'd by me.

Rec'd	£578	8	0
on Ground Rent	192	16	0
	771	4	0

HENRY HALLER Agt.

Jacob Stehely of Reading Brewer

These are to certify that Captain John Christie of the 5th Pennsylva. Rgt. has agreeable to Law paid all the Purchase Money for Lott. No. 5 late the Property of Andrew Allen; sold by the Agents for the County of Berks.

HENRY HALLER. A.

Reading Sept. 11th 1781.

These are to certify that Capt. Jno. Craig has agreeable to Law paid all the Purchase Money for a Lott No. 6 lat the property of the aforesaid Allen; sold by the Agents of the County of Berks.

HENRY HALLER A.

Septr. 11th, 1781 Reading.

These are to certify that at a Publick Vandue in the Town of Reading on the eighteenth day of June 1782 for the Sale of Sundrey Canfiscated Lands In Berks County Peter Filbert was highest Bidder for Lott No 3 Containing 32 acres at £21 10 pr Acre Part of a Tract of Land situated in hidelberg township Berks County Late the property of Andrew Allin Esqr. Late of the City of Philada. and that I have received from said filbert within the time Limited by Law, the sum of five hundred and sixteen pounds in certificats which with the sum of one hundred and seventy Two pounds the fourth part of the purchast Money unpaid and to remain on a ground vent dose amount to the full Sum of Six hundred and eighty eight Pounds witness my hand at Reading this second day of June 1782

deed dated 15th Aug. 1782 exd. & signed same day 26 76-120 Bushels of wheat, ground rent to the University.

HENRY HALLER. A

These are to Certify that at a Publick Wandue in the Town of Reading on the Eighteenth day of June 1782 for the Sale of Sundry Confiscated Lands in Berks County Peter Waugle was highest Bidder for No. 4 Containing 27 Acres 92 Perches at £20 16 pr. Acre Part of a Tract of Land Situated in hidelberg township in Berks County Late the property of Andrew Allin Esqr. Late of the City of Philadelphia and that I have Reserved from the Said Naugle the Sum of four Hundred thirty Pounds Two shillings & three pence in Certificats Which With the Sum one Hundred fourty Three Pounds Seven Shillings & five Pence the fourth part of the purchast Money unpaid and to Remain on Ground Rent, dose amount to the full Sum of Five Hundred and Seventy three pounds Nine Shillings & Eight Pence witness my hand at Reading this Second Day of June 1782.

HENRY HALLER A.

573	9	8
286	14	10
143	7	5
430	2	3

deed dated 15th of August 1782.
17 1-5 bushels ground rent to the University.

Secretary Office.
Philada. April 13th, 1786.

Gentlemen:

Enclosed is a duplicate Copy of a letter lately written to you by Council. Some circumstances have since turned up which make an alteration in the order it conveys necessary. this Alteration relates to the time presented for the Sale of the Estate. The 1st of June next is now substituted in the place of the 12th day of May. You will therefore give such early & general notice of this as will be necessary to prevent any mistakes Which might otherwise happen.

I am &c.

J. N.

The Agents for selling Confiscated Estates in the County of Berks.

In Council 3d of April 1786.

Gentlemen,

I have to communicate the order of Council that you will prone to sell by public vendue on friday the 12th day of May

next in the Town of Reading such part of the Estate late of Andrew Allen (generally called the Big Spring) as may yet remain unsold. the notice provided by Law is to be observ'd in this Case.

I am,

With much respect

Your most Obedient

Humble Servants

J. ARMSTRONG

You will Divide this Tract in such manner as you may think most convenient provided only that you leave one part thereof sufficiently large to discharge the incumbrances to which the Estate may be subject.

the Agents for selling Confiscated Estates in the County of Berks.

DEPRECIATION CERTIFICATES.

Number.	Date.	by whom granted.	to whom granted.	Regiment.	Sum.		
77	1781 May 8,	Stevenson & Levers,	Fredk. Snyder,	3d P. Regimt.,	£41	7	7
58	1781 Ap. 26,	Nicholson & Jackson,	Henry Hamilton,	2 P. Re.,	55	0	9
73	1781 Ap. 27,	Stevenson & Gaforth,	Fred. Redhair,	1 P. Artilly,	68	16	11
6	Same date,	Same,	William Ford,	1 P. Reg.,	60	1	..
3	1781 Ap. 29,	Nicholson & Hannum,	James Neill,	2 P. Re.,	83	5	3
19	Same date,	Same,	Peter Gabriel,	2 P. L.,	85	5	3½
22	Same date,	Same,	Thos. Gilby,	2 P. R.,	59	1	7
29	Same date,	Same,	Robt. Naggington,	2 P. R.,	59	1	7
21	1781 May 16,	Nicholson & Slagle,	John Ward,	1 P. R.,	59	3	1
169	1781 May 19,	Same,	Robt. Magee,	1 P. A.,	59	3	1
116	1781 May 20,	Same,	Timothy Donavan,	1 P. R.,	49	11	3
152	Same date,	Same,	Patt Preston,	1 P. R.,	63	15	9
75	1781 Sep. 24,	Nicholson,	Philip Shreder,	German Regt.,	64	18	8
171	1781 Ap. 27,	Same,	George Campbell,	3 P. R.,	46	11	..
219	1781 May 20,	Same,	Jos. Krowle,	11 P. R.,	59	1	2
1	1781 Ap. 5,	Same,	Samuel Stanley,	5 P. R.,	61	15	4
90	1781 Mar. 26,	Nicholson Swope (Slagle),	James Watson,	1 P. R.,	100	..	..
160	1781 Mar. 27,	Same,	George Deperich,	10 P. R.,	86	4	1
173	1781 Mar. 29,	Same,	Robert Fawers,	10 P. R.,	83	4	8
72	1781 Mar. 21,	du Bois & Goforth,	George Camp,	1 P. Artillery,	103	6	8
117	1781 Nov. 27,	Stevenson & Nicholson,	Joseph Perry,	5 P. R.,	98	19	5
179	1781 June 15,	Same,	John Knight,	Invalid Regt.,	59	6	3
13	1781 July 20,	Same,	Jos. Thompson,	Hazens Regt.,	60	15	7
128	1781 June 11,	Same,	Jos. Johnson,	Invalid Regt.,	75	12	6
150	1782 Mar. 26,	Same,	Jeremh. Ferrel,	11 P. R.,	121	18	7
18	1781 May 15,	Nicholson & Laird,	John Morrison,	7 P. Regt.,	84	2	1

DEPRECIATION CERTIFICATES—Continued.

Number.	Date.	by whom granted.	to whom granted.	Regiment.	Sum.
266	1781 Ap. 16,	Same,	John Spalden,	4 P. Regt.,	70 10 10
267	1781 Ap. 6,	Christ & Hallar,	William Duffey,	9 P. Regt.,	97 15 2
268	1781 Ap. 3,	Same,	Abm. Shaw,	5 P. R.,	50 7 2
271	Same date,	Stevenson & Thorne,	Wm. Shorter,	11 P. R.,	82 14 3
273	Same date,	Same,	Jacob Smith,	6 P. R.,	56 16 11
					£2129 14 2
	To interest on the above	Sum from the 10 April, 1781, to	10 June, 1786,		660 4 1
					£2789 18 3

Reading June 10th 1780 I, Thomas Parry Agent for forfeited Estates of the County of Berks Do certify that I have received of Nicholas Brosius the above denominated Certificates of Depreciation amounting to £2129 14 2 Principal the Interest whereof to this day amounts to £660 4 1 making in the whole £2789 18 3 which together with 6-10 ¾ in paper Money of the last Emission & Specie paid to me is the full amount of 472 as & 148 pers. of Land part of the big Spring Tract situate in Heidleburg Township Berks County late the Estate of Andrew Allen Esquire forfeited by his Attainder and sold at Reading on the first day of this Month at Publick Auction or Sale by order of the Supreme Executive Council at the rate of £5 18 per Acre to the said Nicholas Brosius who was the highest bidder for the same the whole amount of which Sale is two thousand seven hundred and ninety pounds five shillings and one penny three farthings.

THOMAS PARRY, Agent.

N. B. The Purchaser according to the Conditions of Sale takes the land Subject to a yearly Rent forever of one hundred and Sixty three bushels of Merchantable Wheat & nineteen one hundred and twentieth parts of a bushel deliverable at Philadelphia to the Trustees of the University and to four years and nine Months Arrears due thereon

THOMAS PARRY.

ESTATE OF JOHN BIDDLE.

The Condition of this Public Vendue held the 18th day of February Anno Domini 1778 by the Subscriber of the Goods and Chattels Late the property of John Biddle are as followeth the Highest Bidder to be the buyer and to pay ready money, no man to have a right to bid at publick sale unless he has taken the oath of Alegiance to the states—all wives & children of those men who have taken the oath aforsd. are entitled to bid and none else

HENRY HALLER.

	£.	S.	D.
a coffee mill, Mathias Sowermilk		19	6
a bake Iron, Charles Gobin		19	0
an iron pot & cover, Mathias Sowermilk	1	11	0
gridiron & driping pan, Philip Kreamer	1	11	0
Iron Tea Kettle, Isaac Keplin	2	00	0
fire shovel & tongs, Capt. Headrick	1	18	0

	£.	S.	D.
Steelyards & lanthorn, Capser Fleisher	2	00	0
Sundries, Jacob Mease		6	
Pott hooks, Peter Deckert	1	17	0
1 small iron pot, Capt. Headrick		16	
1 large iron pot, Capt. Headrick	1	11	0
1 cedar Bucket, John Ker	0	4	6
Sundry tin ware, Christian Keller	0	6	0
1 pair and Irons, Capt. Headrick	3	5	0
Sundry tin ware, John Boyer		11	6
Bees wax & sundries, Joseph Billens	1	12	0
Black bottles, Geo. Wonder	0	10	0
a large Bottle, Martin Withington	0	10	0
Sundry bottles, Henry Durst	0	13	6
Sundry bottles, Abraham Stout	0	15	0
Crockry ware, Isaac Koplin	0	16	6
Sundries, Martin Welhington, ...	0	16	0
Crockery ware, Isaac Coplin	0	9	0
5 Delph plates, Robert Mullen, ...		9	
Hogslaid, Christopher Shrefler	0	11	0
Earthen ware, ...	0	2	6
Earthen ware, Christh. Goldman	0	4	0
a small box & some salt, Chrislieb Bartling		16	
Pewter Dishes & sundries, William McHenry	2	10	0
Pewter Dishes & sundries, Willm. Winter	4	5	0
a Check Reel, Mathias Sowermilk	0	4	0
a brass watch Stand, Daniel Lindsley	2	15	0
an iron pot & sundry, Bast Weaver	1	10	0
a Frying pan, Casper Fleisher	1	6	0
a flowr Cask & some Buckwheat meal S. Homan ..	0	8	0
a Jack for roasting meat, Henry Haller	7	18	0
an old table, Mathias S Milk	0	6	0
a Cask & some Rice, Bawst Weaver	2	1	0
a Cask with flour, Geo. Isepice, ...	1	12	6
1 Cask Indian meal, P. Osias	1	00	0
1 old side Sadle, Bast Weaver	5	5	0
Milk cow, Abraham Levan	11	5	0
an old chair, Thomas Youngman, ...	5	2	6
a wheel barrow, Peter Grove	1	00	0
4 Tubbs, Casper Fleisher	2	5	0
6 Pictures in frames, Henry Haller	11	5	0
1 mahogany Desk, Thos. Warren, ...	29	00	0
Ink Stand, Isaac Levan Junr, ...	2	00	0
a churn, Peter Osias	1	0	0

	£.	S.	D.
Sundry, Martin Welhington	2	00	0
Brass Kettle, Henry Heckerd	3	00	0
1 Iron pott, Christian Keller	0	17	0
Earthen Jarr, Paul Kerber	1	2	6
Sundries, Charles Gobin	1	0	0
Flat Irons, Peter Kister	1	3	0
Iron ladles & Skewers, Capt. Hedrick,	0	18	0
Copper Sauce pan, Henry Haller	1	2	6
1 Iron Pott & hogs lard, Isaac Coplin	7	13	0
2 Cedar tubbs, Bast Weaver	2	00	0
a Doughtrough & sundries, Jacob Moyer	8	00	0
ax & spade, Isaac Coplin	0	73	0
Crockery ware, Jacob Boyer	1	5	0
3 Sheets, Capt. Hedrick	8	10	0
3 Table Cloths, Thos. Atkinson,	5	6	0
2 Chairs & Sundry, Widow Rees	0	6	0
1 pair and Irons, Capt. Hedrick	6	00	0
1 Looking Glass, Capt. Hedrick	15	5	0
2 pictures in frames, Thos. Atkinson	8	5	0
a walnut Jack, Thos. Youngman	0	10	0
6 mahogony chairs, Jacob Bower	27	00	0
1 mahogany dressing table, Geo. Shultz	18	15	0
1 mahogany Tea table, Thos. Atkinson	16	17	6
1 square mahogany table, Col. Lutz	15	15	0
1 square mahogany table, Capt. Hedrick	17	5	0
3 chairs paid Daniel Levan	5	5	0
Bees wax, Peter Osias	1	3	0
1 Rush bottom chair, Michael Ritner	0	11	0
a chaff bed, Geo. Snyder	2	00	0
6 chairs, Casper Fleisher	12	00	0
crock, Isaac Levan, Jun.	0	10	0
Pictures, Jacob Bower	2	5	0
Compass & chain, Paul Kerber	15	19	0
a box fishing tackling, James Whitehead	0	9	0
a Coverlid, Conrod Leybrand	3	0	0
a chair & sundry, Widow Rees	0	9	0
1 blanket & 3 pillows, Isaac Coplin	3	2	0
a box & Sundry, Isaac Coplin	2	11	0
a small chest & sundry, Geo. Isepice	2	11	6
3 Raisons, John Frey	1	3	0
Window Curtains, Leonard Fealer		11	0
Looking Glass, Isaac Levan	9	15	0
a Compass, Charles Gobin,	3	6	0

	£.	S.	D.
Fire shovel & candle stick, Peter Osias	1	15	0
1 small picture in frame, Leonard Fealer	1	00	0
1 arm chair, Capt Hedrick	2	1	0
1 small Table, Henry Shreffler	1	14	0
1 Bedstead Bed & Beding, Isaac Coplin	48	15	0
1 High Case Drawers, Thos. Youngman	44	15	0
1 pair Bedsteads & wool, Jacob Dick	1	13	6
Ropes, Henry Shrefler	0	11	0
old Comesary Books, Thos Atkinson	0	4	7
1 Gray horse, Isaac Coplin	9	0	0
Beef, Thos Atkinson	2	4	0
Nick Nacks, Henry Haller	1	7	0
To meat, Peter Osias	11	13	0
Soft Soap, Stephen Frederick	2	8	0
Vinegar, Henry Shrefler	0	14	0
1 Safe, Jacob Grove		5	1
Kitchen Dresser, Col. Lutz	0	10	0
Chamberpott & sundry, Thos. Atkinson	0	18	0
a Turene, Jacob Bower	1	10	0
a set of stone ware, Martin Withington	7	3	6
China plates, Capt. Deturk	3	2	6
a quantity of chocolate, Casper Fleisher	2	18	6
1 China Bowl, Henry Hollar	3	7	6
Plates, Martin Withington	1	6	3
Crockery ware, Paul Kreber	0	16	6
a Table Cruit, Casper Fleisher	2	2	0
1 quart Decanter & wine glasses, Martin Welhington	3	00	0
1 quart Decanter & wine glasses, Frederick Rapp	1	15	0
China Tea cups & saucers, Henry Haller	2	12	6
1 Stone mug, Michael Futhorn		10	6
Crockery, Daniel Rose	1	12	
Tea cups saucer & sugar, Daniel Rose	1	19	
Tea pot, tea cups & cocam gugg, Henry Haller	1	7	
Glasses, Leonard Fealer		18	
1 Dozen Bottles, Frederick Rapp	2	11	
a Cupboard, Jacob Dicks	7	5	
1 Payonet, Thos. Warren		5	1
Candel & Stick, Peter ozeas		6	7
1 mare colt 2 yrs. old, Henry Haller	46	10	
	£578	03	

	£.	s	d
Iron Pott an cover, Col Miflin	1	15	0
Iron Pott an cover, Philip Klinger	1	5	0
a small Kettle, Col. Miflin	0	11	0
a Driping pan & hand bellows, Henry Christ, Junr.	2		
a Frying pan, Mr. Hosencleaver	1	3	
copper fish Kettle, Mr. Hosencleaver	12	4	
2 Table cloths, Peter Scull	3		
Table cloth & hand towel, Joseph Collier	1	3	6
a small Table, Philip Wager	1	11	0
waiter Pewter Dish & sundries, John Fleisher	2	00	0
a Tea Table, Nicholas Sheffer	12	00	0
3 Pewter Dishes & sundries, Jacob Morgan Jun.	5	00	0
Pewter & Tin ware, George Fleisher	2	2	0
white ware, Peter ozeas	0	17	0
3 plates & tea pot & tea cups, Peter Nagle	3	12	0
1 waiter Delph plate, Jacob Morgan Jun.	0	15	0
Coffee cups, plates & sundries, Geo. Fleisher	1	4	0
Crockery ware, John Fleisher	0	11	0
Decanters, Mr. Hosencleaver	3	15	0
Viols and sundries, James Whitehead	0	4	9
Sundries matts & servers, Jacob Morgan, Junr.	0	12	4
Pewter Plates, Peter Ozeas	3	6	0
6 Black bottles, Nicholis Ribble	0	8	0
5 Black bottles, Paul Durst	0	10	0
Oil Bottles, Leonard Fealer	0	5	0
Crocks, John Fleisher	0	10	6
a small chair & brush, Philip Wager	0	19	0
earthern dish stone crock, Geo. Fleisher	0	12	0
7 silver tea & 5 table spoons, Mrs. Barre	27	10	0
a small cogg & molasses, Peter Scull,	1	2	0
a Table, Philip Klinger	1	5	0
Kitchen Dresser, Leonard Fealer	0	8	0
1 spotted cow, Jacob Morgan, Jun.	22	1	0
a quantity of hay, Jacob Stayler	2	10	0
Ld. of Wood, Joseph Karr	10	3	6
Meat & the barrel, Christr. Bartler	1	15	0
Umbrella, Gabriel Hiester	1	15	0
a barrel with beef, Christle Bartlee	6	8	0
1 Cask & some pork, Christle Bartlee	2	3	6
1 Cask & some pork, Gabriel Hiester	1	9	6
Barrel & Chopt Buckwheat, Peter Ozeas	1	0	0
1 Cask with Vinegar, John Baker	1	13	0
1 New barrel, Gabriel Hiester	1	09	0

	£	S.	D.
1 cask iron hoops, Gabriel Hiester	1	14	6
1 old cask, Nicholas Ribble	0	9	0
1 old cask, Gabriel Hiester	0	13	0
2 casks & Potatoes, Henry Dagenhart	0	17	0
a partition door & lock in ye seller, Adam Sleagle	0	12	0
a basket & onions & sundries, Charles Gobin	0	5	0
1 hat, Charles Gobin	4	0	0
one ink stand, Jacob Morgan, Jun.	1	11	0
Brass warming pan, Peter ozeas	1	00	0
gold scals and weighs, Adam Witman	1	5	6
Baskets & sundries, Charles Gobin	0	10	0
a wig & sundries, Jacob Morgan, Jur.	3	10	0
pair and irons shovels & tongs, Peter ozeas	7	1	0
1 Iron stove, Jacob Morgan Jun.	10	6	0
1 set green curtains, Peter Rapp	12	10	0
Pictures & a little cradle, Casper Fleisher	00	10	0
1 cask with some flour, Jacob Whiteman	1	11	0
1 Bedstead, Mrs. Barre	14	9	0
1 Bedstead, Philip Wager	5	0	0
a small cagg, John Baker	0	2	6
a cradle, Henry Christ, Jun.	2	10	0
window curtains, Thos. Warren	7	1	0
red & white linnen check, Casper Hiener	4	8	0
high case mahogany drawers, Isaac Young	40	15	0
1 Large arm chair, John Spohn	5	00	0
1 Bedstead, Col. Miflin	4	10	0
window curtains & sundries, Casper Hiener	4	12	6
a cask with wine, Philip Wager	5	15	0
2 casks with flour, Nich. Ribble	3	1	0
2 casks with flour, Joseph Karr	3	19	0
meal, Zacharias Rixrote	0	17	0
all the grain in the garret, Casper Fleisher	14	5	0
onions & all the lumber, Nicholas Ribble	1	11	0
all the pork in the garret at 2-5 per H., Peter ozeas 90-25	10	17	0
all the beef in the garret at 2-2 p H., Henry cress 1274	13	15	2
all the stuff in the cupboard, Henry Haller	6	1	0
1 rocking chair, Thomas Warren		12	6
1 negro woman calld, Peter ozeas	35	00	0
1 negro woman called, Peter ozeas	130	00	0
Reynold Kerns 1688	9	9	9

ESTATE OF CHRISTIAN HUCK.

1623201

PATENTS.

Chrisctian Huck V 306 a at Devils Hole Berks Co. on appt. 1776 V Dr. six pats. 301—in Rr of Abm. Shoemaker

25 301141——Andw. Huck
301—on his own Wt.
387—77 in Rt of Wm. prime Gibbs
301-141—Hannah Warren.
301-141—Phenias Bond.
on Lehawanick Wm. County.

Aug. 21, Do— 271 on Shahanken Creek Wm. Co.

The above are all the patents I can find granted to Christian Huck.

DAVID KENNEDY.

A Return of the several forfeited Estates in the County of Berks March 27, 1779.

3 Tracts of Land Late the propperty of Christian Huck Junr. late of Philadelphia.

Viz 1 of 310 Acres 141 Perches was Mortgaged 20 Dec. 1775. to John & Robert Murray of New York Mercht. £119 S. 6 D ..

1 of 306 Acres & 55 Perches 1 of 280 Acres & 117 Perches was mortgaged to Anne ohill of the City of Philaa. 2 Aprill 1776 £200 S. 0 D. 0.

2 Out Lots near this Town of 5 Acres Each the propperty of Allexander Steadman late of the City Philaa. Subject to a Yearly Ground Rent of three Shillings Sterling per Acre. This rent probably is due since 7th July 1752 the Soil is Good but the fences are Rotten as Land is very high at Present they will fetch a tolrable Price.

HENRY HALLER, Agent.

DR. HENRY HALLER ESQR. AGENT FOR BERKS COUNTY in ACCOT. WITH THE STATE OF PENNA.

1779 Nov. To cash paid him for an Out Lot, late the property of Alexander Stidman No. 26 . . . . £ 220
To Cash paid him for property of Alexander Stidman No. 6 700
To Cash paid him for a Tract of Land late the Property of Christian Hook 306 Acres 1500

To Cash paid him for a Tract of Land Property of Christian Hook 314½ Acres	£1650		
To Cash paid him for a Tract of Land Property of Christian Hook 283 A & 177 Perches	800		
To Cash paid him for the Personal Property of John Biddle Sold at Vendue	578	9	
To Cash paid him for the Personal Property of Reynold Keen Sold at Vendue	1689	18	
To Cash paid him by Sundry Waggoners who diserted from Their duty	105	10	
	£7303	17	

We do Certify that the Above Acount has been Adjusted.—

				CR.
1779 Decem. 3 By Cash paid David Rittenhouse Esqr. Treasurer	£2950			
1780 March 8 By Cash paid David Rittenhouse Esqr. Treasurer	1862	10		
April 5 By Cash paid David Rittenhouse Esqr. Treasurer	165	10		
By Commissions on £2268 7 1 at 5 P Cent.	113	8		
By Commissions on £920 @ 1 P Cent.	9	4		
July 1 By Commissions on 4010 @ ¾ P Cent.	30	1	6	
By Cash paid David Rittenhouse	2000			
By Sundry expences & Vouchers	149			
By ballance paid State Treasurer (part of this has been torn off)	84	2	11	

To his Excellency the President and the Honorable Supreme Executive Council of the Common Wealth of Pennsylvania

I Thomas Parry one of the Agents for the Sale of Forfeited Estates for the County of Berks, do respectfully Certify, That the said Agents at a public Vendue or Auction held at the Court House in Reading in the said County of Berks, on the first Day of November 1779—for the sale of forfeited Estates, exposed (among others) the Lot or piece of Land in the within Draught laid down and described being -No. 26, of the Reading Out Lots, containing about five acres—(late the Estate of Alexander Stedman late of the City of Philadelphia Esquire and by his Attainder of High Treason forfeited to the Use

of the said Common Wealth (the said Agents having previously given due and legal notice of the Day and place of Sale of the said Premises) When Henry Haller of the Town of Reading in the said County of Berks Esquire bought the same for the Sum of two hundred and twenty pounds lawful Money of Pennsylvania he being the highest and best Bidder which said Sum he hath duly paid into the Treasury of the said Commonwealth (as will appear by a Copy of the Accounts of the said Henry Haller Esquire Certified by the Auditors of Accounts for the State of Pennsylvania hereunto annexed—And I do further Certify that the within Plan, is a just and true Copy taken from the Original Plan of said Lots by order of the Agents aforesaid—

Witness my Hand July 30th 1783—N B. The said Lot of Ground was sold Subject to the payment of the Yearly Rent or Sum of fifteen Shillings Sterling, into the Heirs or Assigns of Richard Hockley late of the City of Philadelphia deceased—

THOMAS PARRY, Agent.

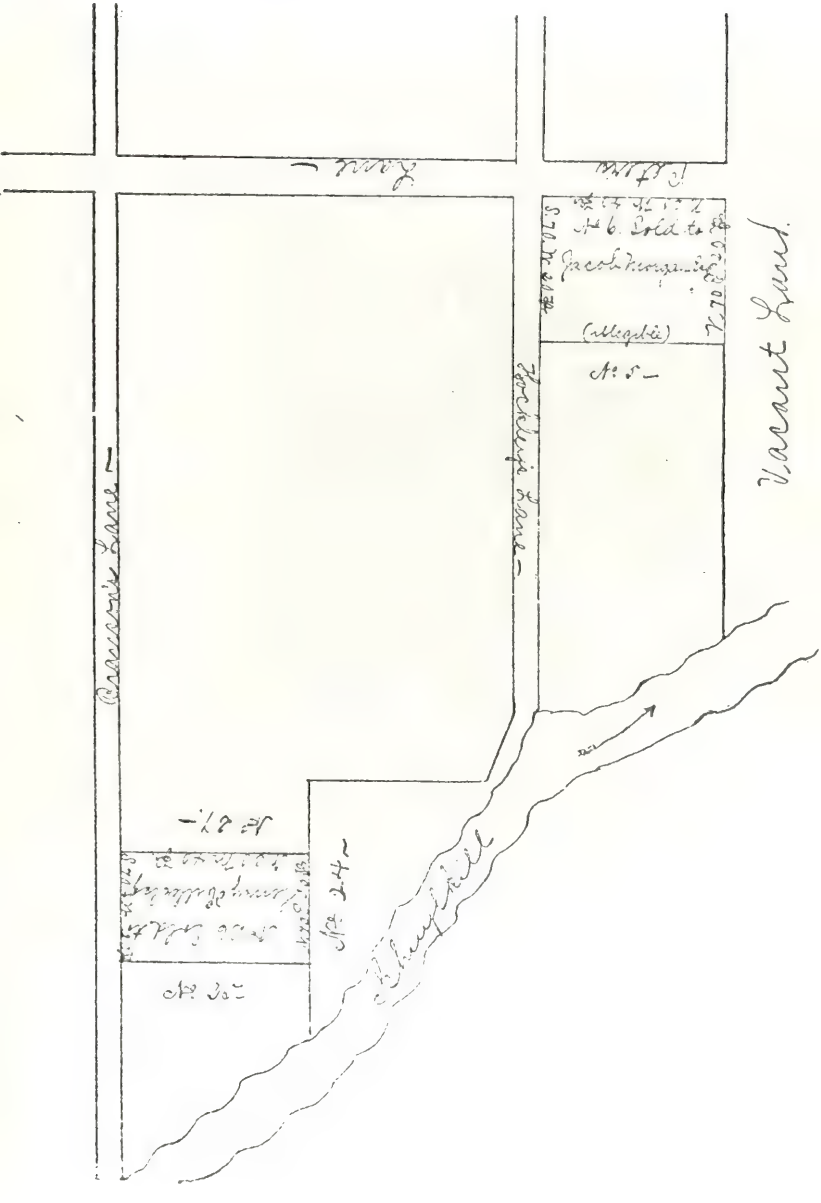
Vacant Land.
No 6. Sold to
(Illegible)
No 5
No 27
No 24
No 30

To His Excellency the President and the Honorable Supreme Executive Council of the Commonwealth of Pennsylvania.

I Thomas Parry, one of the Agents for the Sale of Forfeited Estates for the County of Berks, do respectfully certify, That the said Agents, at a public Vendue or Auction held at the Court House in the Town of Reading in the said County of Berks on the first Day of November 1779, for the Sale of Forfeited Estates exposed among others the Three Tracts or pieces of Land in the within Draught laid down and described. Situate contiguous to each other on Cold Run in Brunswick Township in the said County of Berks, Containing in the whole Nine hundred and four Acres and ninety two perches be the same more or less, late the Estate of Christian Hook late of the City of Philadelphia Attorney at Law, and by his Attainder of High Treason forfeited to the Use of the said Commonwealth (they having given due and legal Notice of the Day and Place of Sale therof) when Henry Haller of the Town of Reading in the said County of Berks Esquire, Bought the same for the following Sums of Money, to wit Lot No. 1 containing 283 ac 117 pr for the Sum of £800. No. 2. containing 396 ac 55 pr for the Sum of £1560. No. 3. containing 314 ac 80 pr for the Sum of £1650—£4010. Amounting in the whole to four thousand and ten pounds lawful Money of Pennsylvania, which Sum he hath duly paid into the Treasury of the said Commonwealth according to Law (as will appear by a Copy of the Accounts of the said Henry Haller Esqr. Certified by the Auditors of Accounts for the State of Pennsylva. hereunto annexed) And I do further Certify that the within Plan is a just and true Survey of the said Premises made by Order of the Agents aforesaid, by the within named Henry Vanderslice of the said County Surveyor Witness my Hand July 30, 1783—

THOMAS PARRY agent.

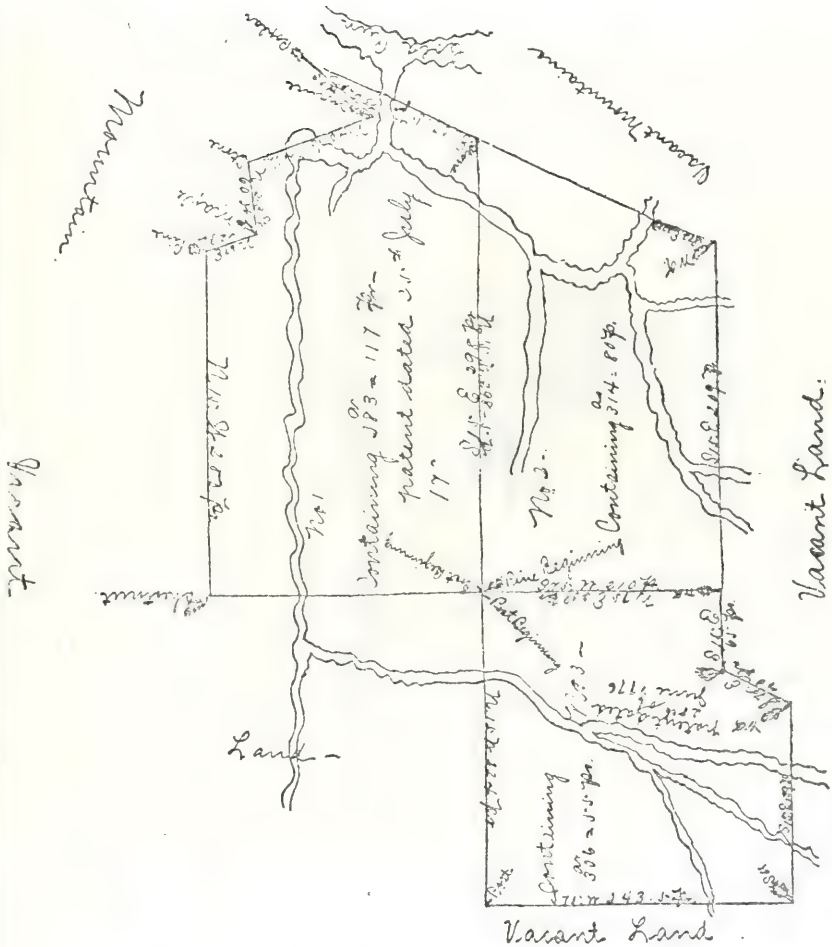

I the Subscriber do hereby Certify that at the request of the Agents for the Sale of Forfeited Estates for the County of Berks, on the second Day of October 1779—I have Survayed Three Tracts or pieces of Land situate contignous to each other on Cold Run in Brunswick Township in the said County of Berks One of them, marked "No. 1" Containing two hundred eighty three Acres and one hundred and seventeen

perches One other of them marked "No. 2" containing three hundred and fourteen Acres and eighty Perches, and the other of them marked "No. 3" containing three hundred and six Acres and fifty five Perches—(late the Estate of Christian Huck Esquire) of which said three Tracts the above is a true Plan—Witness my hand—

HENRY VANDERSLICE.

Reading Berks County July 30, 1783.

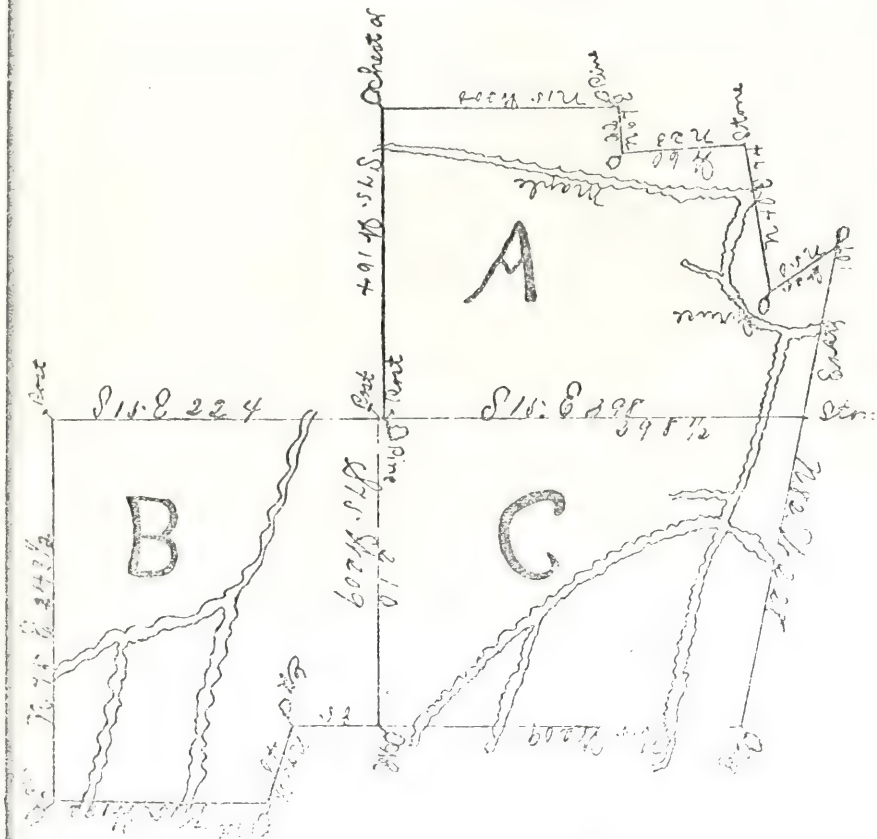

The three Above Tracts of Land Sivate in Brunswick Township Berks County on the branch of Beven Creek other Wise Colled Tamoque the tract Marked With the Letter A Wase Surveyd on the 16 day of July 1771 By Virtue of And

Application No. 3258 Dated the 30 day of Aprill 1768 in the Name of Ann Anderson Containing 283 Acres 117 Perches.

the tract marked With the Letter B Wase Survayd on the 18 day of July 1774 by Virtue of And Application N 2963 Dated the 18 day of November 1767 in the Name of Nicholas Shefer Containing 3[illegible]6 Acres and 55 Perches.

The tract Marked With the Letter C Wase Survayd on the 18 day of July 1774 By Virtue of And Application No. 2962 Dated the 18 day of November 1767 in the Name of Philip Mortz Loft containing 314½ Withe the Allowences of Six P Cent. & on Henry Vanderslice the Three Tract of Land Wase Survey'd unto Christian Hook Late of the City of Philadelphia on the Rights where they are mentioned, and Sold at the court house in Reading at public vandue as Confiscated Estate, by Agents of Berks County on November 1779. Served as Clark to Vandue and Son the three aforesaid tract of Land Sold unto Henry Haller he being the highest bider Witness by hand This 21 day of february 1786.

HENRY VANDERSLICE.

ESTATE OF REYNOLD KEEN.

The Condition of this Publick Vandue held the 21st Day of Feby. 1778, of the goods, and Chattles Late of Reynold Keen, of the Town of Reading in the State of Pennsylvania, by the Subscribers, is as foloweth, the highest Bidder to be the Buyer and Shall Pay Ready Money. No Person Shall have a Right to bid at this Publick Sale unless he Produces his oath of Aleigiance to the united States. All wives, and Children of those persons which have Taken the oath Afforesd. are Entiteled to bid, and none other.

pr HENRY HALLER, Commissr.

	£.	s.	d.
1 Ceader Tub, Thos. Warren		18	6
1 Churn, Conrad Beck		15	
1 Iron German Oven, Francis Hosencleaver	1	17	6
1 Large Gridiron, Francis Hosencleaver	3		
1 Dutch oven, Peter Ozias	3	15	
1 Copper Kettle, Mrs. Ferre	13	2	6
1 Ceader Cooler, Frederick Rapp			
2 Sour Casks, Jacob Koch		1	6
3 Emty Casks, Gotlieb Crishine		4	

	£.	s.	d.
Lumber Christopher Neidle		5	
2 Small Casks & 1 Crock, Frederick Rapp		7	6
Box with Tallow, Casper Fleicher	2		
1 Crock & a Box Fredrick Rapp		3	
1 Box, Peter Rapp		1	6
1 Feather Bedd, Peter Osias, Mifflin	30	7	6
1 Counterpain, Peter Ozias	9	15	
8 Mahogony Chairs Peters Ozias: Barry	22	10	
2 Tubs, 1 Bucket 1 Ax, Conrod Shrefler	1	6	
8 Windsor Chairs, Henry Haller	18	15	
1 Looking Glass, John Old	13	2	6
1 Tea Table, Christopher Neidlee	11	12	6
1 Walnut Stand, Jacob Koch		18	
1 Mahogony Card Table, Martin Withington	20	12	6
1 Sophie, Peter Ozias, Hosencleaver	12		
1 Looking Glass, John Old	21		
A Dressing Table, Peter Ozias, Barry	12	7	6
1 Desk, Peter Ozias, Barry	42		
1 Dineing Table, George Shultz	20	5	
4 Pictures, Mrs. Barre	1	5	
Shaving Dish, Mrs. Gradon	1	6	
Carpet, Wm. Wood	6	7	6
Shovel & Tongs, Peter Ozias, Barre	7	10	
1 Pair Andirons, Peter Ozias Bare	11	5	
1 Bee Chair, Francis Hosencleaver	2	5	
3 old Ruggs, John Frey	5	12	6
1 Feather Bed & Bolster, Peter Ozias, Barre	32	12	6
Straw Bagg & Bedstead, Wm. McHenry	3		
Bed Cornish, Daniel Rose	1	11	
1 Feather Bed & Bolster, Peter Ozias, Barre	34	2	6
1 windsor Chair, Jacob Morgan	1	3	6
Feather Bed & Bolster, Peter Ozias, Barre	45		
1 Blanket, Peter Ozias, Barre	2	12	6
1 Blanket, Peter Ozias, Barre	15	7	6
1 Blanket Peter Ozias, Barre	13		
1 Blanket, Peter ozias, Barre	7	10	
1 Coverlid, Peter ozias, Barre	23	5	
1 Coverlid, Peter ozias, Barre	11	12	6
1 Coverlid, Mrs. Barre	11	5	
1 Chair, Francis Hosencleaver	3		
1 pair flat Irons & hamer, Leonard Fealer	2	1	
1 Blanket, Peter Ozias, Barre	6		
1 Counterpain, Casper Fleisher	11	5	

	£.	s.	d.
1 Blanket, Leonard Fealor	4	2	6
1 Chair, Joseph Talbot	7	11	
1 Counterpain, Adam Witnman	17	12	6
Carpet Stuff, Wm. Wood	10	2	6
old Stuff, Nicholas Biddle	1	19	
old Green Stuff, Alexd. Quarrier		15	
Pair Sheets, Ludwick Boyerly	6	2	6
1 Small windsor Chair, Philip Creamer	1	7	
1 small windsor Chair, Laurence Hass	1	7	
2 Sheets, Casper Fleisher	7	10	
2 Sheets, Frederick Rapp	4	17	6
2 Sheets, Wm. Wood	6		
2 Sheets, Charles Gobin	6		
2 Sheets George Snider	5	2	
2 Sheets, Christopher Neidie	6	7	6
2 Sheets, Peter Ozias, Barre	4	6	
2 Sheets, Peter Ozias, Barre	4		
2 Sheets, Peter ozias, Barre	8		
2 Sheets, Casper Fleisher	8	10	
2 Sheets, Peter Ozias, Barrie	8	15	
1 Coverlid, Colo. Mifflin	5	5	
Bed Quilt, Henry Haller	4	12	
1 Coverlid, Thomas Warren	4	17	6
1 Cartouch Box & Bayonets, Leonard Fealer	1	11	
Curtains 1 Red, Henry Haller	1	10	
1 Looking Glass, Peter Ozeas, Barre	17	12	6
Jacket & Breeches, Hartman Lighthieser	8	5	
1 Blue Coat, Jacob Grove	9		
Breeches, Casper Fleisher	5	5	
1 Blue Coat, Henry Haller	12		
1 Feather Bedd, Casper Fleisher	26	5	
1 Feather Bedd, Hartman Lighthieser,	19	10	
1 Bedd, John Flicsher	3	15	
Red & white Check, Colo. Ervine	9	15	
Books, Mrs. Barre	5	5	
1 pair Boots, Martin Withington	7	10	
Books, Mrs. Barre	5	5	
8 Books, Mrs. Barre	6	7	6
12 Books, Mrs. Barre	11	5	
Books, Mrs. Barre	3		
2 Bibles, Wm. Witman	1	16	
Books, Phillip Wager	1	19	
Books, Henry Christ, Jr.	1	17	6

	£.	s.	d.
Musket, Joseph Collier	9		
1 Charriot, 750 Doll., Colo. Ervin	277	10	
A German flute, Martin Withington		11	6
A Trunk, Peter ozeas, Barre	3	1	
Beadstead, George Fleisher	2	11	
Beadstead, Henry Crist, Jnr.	2	1	
A Trunk, Peter ozeas, Barre	7	10	
A Trunk, Peter ozeas, Barre	7	2	6
A Bocks & old Cask, Tho. Warren		2	6
old Chairs & Casks, Nicholas Rible		4	9
1 Cask Barley flour, Joseph Karr	3	10	
Buckets & Iron Ladle, Paul Durst		12	3
Fire Shovel & Tongs, Nicholas Rible	1	2	6
Pott, Chair & Sundries, George Fleisher		8	
1 pair Andirons, Jacob Stayle	1	12	
Tin, Pewter & Sundries, Mrs Graydon		16	
Sundries, Casper Fleisher	1	16	
A Kitchen Jack, Henry Haller	9	11	
A Turene, Peter ozeas	3	5	
A Skeleet & 3 flat Irons, Mrs. Graydon	1	11	6
A Matrross, Caper Fleisher	17	5	
an Iron Tea kettle, Joseph Talbot	1	13	
Slate, Hat & Books, Nicholas Rible		15	
Box, Earthen Dish, Charls Stultz	1	3	
1 Sauce pan, James Whitehead		1	11
Box Candles Peter ozeas	6	7	6
1 Iron Pott & Pail, Michael Mealich		17	
Iron Pott & Cover Colo. Mifflin	1	15	
Iron Pott & Cover, Philip Klinger	1	5	
A Small Kettle, Colo. Mifflin		11	
A Dripping pan & hand Bellows, Henry Christ Jr.	2		
A Frying Pan, Mrs. Hosencleaver	1	3	
Copper Fish Kettle, Mrs. Hosencleover	12	4	
2 Table Cloths, Peter Scull	3		
Table Cloth & hand Towel, Joseph Collar	1	3	6
A Small Table, Philip Wager	1	11	
Waiter Pewter Dish & sundries, John Fleisher	2		
A Tea Table, Nicholas Sheffer	12		
3 Pewter Dishes & Sundries, Jacob Morgan Jn.	5		
Pewter & Tin ware, George Fleisher	2	2	
White ware, Peter ozeas		17	
3 Plates Tea Cups & Tea pot, Peter Nogle	3	12	
1 waiter Delph Plate, Jacob Morgan, Jnr.		15	

	£.	s.	d.
Coffee Cups, Plates & Sundries, George Flisher ..	1	4	
Crockery ware, John Fliesher		11	
Decanters, Mrs. Hosencleaver	3	15	
Viols & Sundries, James Whitehead		4	9
Sundries, Matt & Servers, Jacob Morgan Jnr.		12	4
Pewter Plates, Peter ozeak	3	6	
6 Black Bottles, Nicholas Ribble		8	
5 Black Bottles, Paul Durst		10	
Oil Bottles, Leonard Fealer		5	
Crocks, John Fleisher, ...		10	6
A Small Chair & Brush, Philip Wager		19	
Earthen Dish, Stone Crock, George Fleisher		12	
7 Silver Tea & 4 Silver Table Spoons, Mrs. Barre ..	27	10	
1 Small Kegg & Molasses, Peter Scull	1	2	
A Table, Philip Klinger.....	1	5	
Kitchen Dresser, Leonard Fealer		8	
1 Spotted Cow, Jacob Morgan, Jn.	22	1	
A Quantity of Hay, Jacob Stayler	2	10	
A Quantity of Wood, Joseph Karr	10	3	6
Meat & the Barrel, Christle Bastlee	1	15	
Umblello, Gabriel Hiester	1	15	
A Barrel with Beef. Christle Bartlee	6	8	
1 Cask & som pork, Christle Bartlee	2	3	6
1 Cask & som pork, Gabriel Hiester	1	9	6
Barrel & Chopt Buckt wheat, Peter ozeas	1		
1 Cask with Vinegar, John Baker	1	13	
1 New Barrel, Gabriel Hiester	1		
1 Cask iron hoops Gabriel Hiester	1	14	6
1 old Cask, Nicholas Ribble		9	
1 old Cask, Gabriel Hiester		13	
2 old Casks and Potatoes, Henry Dagenhart		17	
A Pertition Dore and Lock in ye. Seller, Adam Sleagle		12	
A Basket onions & Sundries, Charles Gobin		5	
1 hat, Charles Gobin	4		
1 Ink Stand, Jacob Morgan Jn.	1	11	
Brass Warming Pan, Peter ozeas	1		
Gold Scales & weights, Adam Wiman	1	5	6
Baskets & Sundries, Charles Gobin		10	
A wigg & Sundries, Jacob Morgan Jnr.	3	10	
pair Andirons, Shovel & Tongs, Peter ozeas	7	1	
1 Iron Stove, Jacob Morgan	11	6	
1 Sett Green Curtains, Peter Rapp	12	10	

	£.	s.	d.
Pictures & a Little Cradle, Casper Fleisher		10	
1 Cask with Som flour, Jacob Witman	1	11	
1 Bedstead, Mrs. Barre	14	9	
1 Bedstead, Philip Wager	5		
A small Kegg, John Baker		2	6
A Cradle, Henry Christ, Jn.	2	10	
window Curtains, Thomas Warren	7	1	
Red and White Linnen Check, Casper Hiener	4	8	
High Case Mahogony Drawers, Issack Young	40	15	
1 Large Arm Chair, John Spohn	5		
1 Bedstead, Colo. Mifflin	4	10	
Window Curtains & Sundries, Casper Hiener	4	12	6
A Cask with wine, Philip Wager, ...	5	15	
2 Casks with flour, Nicholas Zibble	3	1	
2 Casks with flour, Joseph Karr	3	19	
Meal, Zacharias Biscrote		17	
All the grain in the garret, Casper Fliesher	14	5	
Onions & all the Lumber, Nicholas Ribble	1	11	
All the Pork in ye. garret @ 2-5 per lb, Peter ozeas 90 wt.	10	17	6
all ye Beeff in ye. garret @ 2-2 per lb., Henry Cress 127 wt.	13	15	2
all the Stuff in ye Cupboard, Henry Haller	6	1	
1 Rocking Chair, Thomas Warren		12	6
1 Negroe woman Calld., Peter ozeas	35		
1 Negro woman Calld., Peter ozeas	130		
	1036		

I the Subscriber do hereby certify that I served as Clerk in the Sale of the above Articles & that this is a just and true Acct. of the Goods sould at Said Auctions, Witness my Hand this Day of ——— 1778

The Condition of this Publick Vendue, held the 21st Day of February 1778 of the goods and Chattels late of Reynold Keen, of the town of Reading in the state of Pennsylvania by the Subscribers is as followeth the highest Bidder Shall be the Buyer and Shall pay Ready Money. No Person shall have have a right to bid at this publick sale unless he Produces his oath of Allagance to the United states. All Wives and Children of the those Persons which have taken the Oath Aforsd. are Entitled to bid and none Other.

Per. HENRY HALLER, Commisr.

	£.	s.	d.
1 Cedar Tubb, Thos. Warren	0	18	6
1 Churn, Conrad Beck		15	
1 Iron German Oven, Francis Hosencleaver	1	17	6
1 Large Gridiron, Francis Hosencleaver	3	00	0
1 Dutch oven, Peter Osias	3	15	0
1 Coper Kettle, Wm. Barre	13	2	6
1 Cedar Cooler, Frederick Rapp		10	0
2 flour Casks, Jacob Koch		1	6
3 Empty Casks, Gotlieb Crishine		4	
Lumber, Christopi. Neidlee	0	5	0
2 small casks & 1 crock, Frederick Rapp	0	7	6
Box with Tallow, Casper Fleisher	2		
1 Crock and a Box, Frederick Rapp		3	
1 Box, Peter Rapp		1	6
1 Feather Bed, Peter Osias Mifflin	30	7	6
1 Counterpain, Peter Osias	9	15	0
8 mahogany Chairs, Peter Osias Bary	22	10	0
2 Tubbs 1 Bucket 1 ax, Conrad Shrefler	1	6	0
8 Windsor Chairs, Henry Haller	18	15	
1 Looking Glass, John Old	13	2	6
1 Tea Table, Christipi Neidlee	11	12	6
1 Walnut Stand, Jacob Koch		18	0
1 Mahogony Card Table, Martin Withington	20	12	6
1 Sophi, Peter Osias Wossanklabor	12		
1 Looking Glass, John Old	21		
a Dressing Table, Peter Osias Bary	12	7	6
1 Desk, Peter Osias Bary	42	1	
1 Dineing Table, Geo. Shultz	20	5	0
4 Pictures, Mrs. Barre	1	5	0
Shaving Dish, Mr. Gradon	1	6	
Carpet, Willm. Wood	6	7	6
Shovel & Tongs, Peter Osias Bary	7	10	
1 pair Andirons, Peter Osias Bary	11	5	
1 Bed Chair, Francis Hosencleaver	2	5	
3 Old Rugs, John Frey	5	12	6
1 Feather Bed & Bolster, Peter Osias Bary	32	12	6
Straw bag & bed Stead, Willm. M. Heavy	3		
Bed Cornish, Daniel Rose	1	11	
1 Feather Bed & Bolster 91 Dol., Peter Osias Bary	34	2	6
1 Windsor Chair, Jacob Morgan	1	3	6
Feather Bed and Bolster, 120 Dol. Peter Osias Bary	45		
1 Blanket 7 Dol., Peter Osias Bary	2	12	6
1 Blanket, 51 dl. Peter Osias Bary	15	7	6

	£.	s.	d.
1 Blanket, Peter Osias Bary	13		
1 Blanket, Peter Osias Bary	7	10	
1 Coverlid, 62 D., Peter Osias Bary	23	5	0
1 Coverlid, 31 D., Peter Osias Bary	11	12	6
1 Coverlid 30 D. Mrs. Barre	11	5	
1 Chair Francis Hosencleaver	3		
1 pair flat Irons & hammer, Leonard Fealer	2	1	
1 Blanket, 16 D. Peter Osias Bary	6		
1 Counterpain, Casper Fleisher	11	5	
1 Blanket, Leonard Fealer	4	2	6
1 Chair, Josep Talbot	1	11	
1 Counterpain, 47 D. Adam Witman	11	12	6
Carpet Stuff, 27 D., Willm. Wood	10	2	6
Old Stuff, Nicholas Bible	1	19	
old Green Stuff, Alex Quarrier		15	
pair Sheets, Lodwig Boyerly	6	2	6
pair No. 1 Small Windsor Chair, Phil Kreamer	1	7	0
1 Small Windsor Chair, Laurences Hass	1	7	
2 Sheets, Casper Fleisher,	7	10	
2 Sheets, Frederick Rapp	4	17	6
2 Sheets, Willm. Wood	6		
2 Sheets, Charles Gobin	6		
2 Sheets, Geo. Snider	5	2	
2 Sheets, Christop. Neidlee,	6	7	6
2 Sheets, Peter Osias Bary,	4	6	0
2 Sheets, Peter Osias Bary,	4		
2 Sheets, Peter Osias Bary,	8	0	0
2 Sheets, Casper Fleisher,	8	10	
2 Sheets, Peter Osias Bary,	8	15	
1 Coverlid, Colonel Mifflin,	5	5	
Bed Quilt, Henry Haller,	4	12	
1 Coverlid, Thos. Warren,	4	17	6
1 Cartouch box & bayonets, Leonard Fealer,	1	11	
Curtains (Red), Henry Hollar,	1	10	
1 looking Glass, Peter Ozeas Bary,	17	12	6
Jacket & Breetches, Hartman Leightheiser,	8	5	
1 Blue Coat, Jacob Grove,	9		
Breetches, Casper Fleisher,	5	5	
Blue Coat D, Henry Haller,	12		
1 Feather bed 70, Casper Fleisher,	26	5	
1 Feather bed 52 D, Hartman Lightheiser,	19	10	
Bed, John Fleisher,	3	15	
Red, white Check, Col. Eppley,	9	15	

	£.	s.	d.
Books, Mrs. Barre,	5	5	
1 pair Boots, Martin Withington,	7	10	
Books, Barry,	5	5	
8 Books, Barry,	6	7	6
12 Books, Barry,	11	5	0
Books, Martin Withington Barry,	3		
2 Bibles, Willm. Witman,	1	16	
Books, Philip Wager,	1	10	
Books, Henry Christ Junr.,	1	17	6
1 Musket D, Joseph Collier paid,	9		
1 Chariot 750, Col. Erwin,	277	10	
a German flute, Martin Withington,	0	11	6
Green Bedstead, Col. Irwin,	5	12	6
a Trunk, Peter Ozeas Bary,	3	1	
Bedstead, Geo. Fleisher,	2	11	
Bedstead, Henry Christ Junr.,	2	1	
a Trunk, Peter Ozeas Bary,	7	10	
a Trunk, Peter Ozeas Bary,	7	2	6
a Box & old Cask, Thos. Warren,		2	6
old Chairs & Casks, Nicholas Rible,		4	9
1 Cask Barley flour, Joseph Karr,	3	10	
Buckets & an Iron Ladle Paul Derst		12	3
Fire Shovel & Tongs, Nicholas Rible,	1	2	6
Pot Chain & Sundries, George Fleisher,		8	
1 pair And Irons, Jacob Staylie,	1	12	
Tin pewter & Sundries, Mrs. Gradon,		16	
Sundries, Casper Fleisher,	1	16	
a Kitchen Jack paid, Henry Haller,	9	11	
a Turene, Peter Ozeas Bary,	3	5	
not allow'd inqd. Acct	not allow'd		
a Skellet & 3 flat irons, Mrs. Gradon,	1	14	6
a Mattrass, Casper Fleisher,	17	5	
an Iron Tea Kettle, Joseph Talbot,	1	13	
1 Slate Hatt and Books, Nicholas Rible,		15	
Box Earthen Dish, Chas. Stultz,	1	3	
1 Sauce Pan, James Whitehead,		11	
Box Candels, Peter Ozeas,	6	7	6
1 Iron Pot an Pail, Michael Mealich,	0	17	

Recd. Reading April ye 1st 1780 from Henry Haller Agent—Seven pounds & ten Shillings in full for Surveing Two Lotts Late the property of Alexander Steadman Esqr.

Witness HENRY VANDERSLICE

£7 10 0

Rec'd. Reading Augt. ye 24th 1778 from Henry Haller the Sum of three pounds for Crying a Vendue on the 18th day of Febu. Last on the Goods & Chattles of John Biddle Late of this Town I say Recd. pr. me

JOHANNES FREY.

£3 0 0

ESTATE OF JOHN KOSTER.

To His Excellency the President and the Honorable Supreme Executive Council of the Commonwealth of Pennsylvania.

I Henry Haller one of the Agents for the Sale of Forfeited Estates for the County of Berks, do respectively Certify, That the said Agents at a public Vendue or Auction held at the Court House in Reading in the said County of Berks on the 18th Day of June 1781—for the Sale of Forfeited Estates, exposed among others the Tract or piece of Land in the within Draught laid down and described, Situate in Brunswick Township in the said County (late the Estate of John Koster, late of the County of Northampton Husbandman, and by his Attainder of High Treason forfeited to the use of the said Common Wealth—(they having previously given due and legal notice of the Day and Place of Sale thereof)—when Charles Gobin of the said County of Berks yeoman, bought the same for the sum of Three hundred and ninety seven Pounds six Shillings and eleven pence lawful money of Pennsylvania (that is to say , at forty three Shillings pr. acre) he being the highest and best Bidder, of which said Sum he hath duly paid three fourth parts on the twenty first Day of June 1781, to wit, the Sum of two hundred ninety eight pounds, one Shilling and eleven pence (in Soldiers Certificates) and the remaining fourth part to wit ninety nine Pounds five Shillings, was reserved in his Hands for the use of the University of the State of Pennsylvania, agreeably to the conditions of Sale, And I do further Certify that the within Plan is a just and true Survey of the said Premises, made by order of the Agents aforesaid, by the within named Henry Vanderslice of the said Town of Reading Surveyor.

Witness my Hand July 30, 1783.—

HENRY HALLER.

deed dated 25th July 1783.



I the Subscriber do hereby Certify that, at the request of the Agents for the Sale of Forfeited Estates for the County of Berks on the 16th Day of October 1781 I have Surveyed

a Plantation or Tract of Land Situate in Brunswick Township in the said County of Berks, Containing one hundred and eighty four acres and one hundred and twenty eight perches and usual allowance (late the estate of John Koster) of which the above is a true Draught. Witness My Hand.

HENRY VANDERSLICE.

Reading Berks County August 1783.

ESTATE OF HENRY MOLL.

Received August ye 18th 1778 of David Morgan one of the agents of Berks County the sum of seven pounds thirteen shillings & eight pens Whilst attending the sale of Hendry Moles estate.

MICHAEL CROWS

£7 13 8

Recd. Winsor Township Aug ye 19th 1778 from David Morgan & Henry Haller thirty shillings for 1 p days service in taking the apraisment of Henry Molls effects pr me

MICHAEL VOYGE

Recd. winsor Township aug. ye 19th 1778 from David Morgan & Henry agents thirty shillings for 1½ days service in taking the apraisment of Henry Molls effects pr me.

JACOB LOLL.

The following is an Invenoary of the goods & chattels late the Property of Henrty Moll of Winsor Township in the County of Berks & were apraised as follows this 18th Day of Aug. A D. 1778.

	£.	S.	d.
To Cash	47	19	6
To 1 Bible & sermon Book	1	0	0
To Morter & pestel	0	3	9
1 clock	25	0	0
1 Table & Bench	1	10	0
2 Chests	2	0	0
Buckets & Pails	2	0	0
7 Laddles & 2 forks	0	15	0
3 Kittles & Covers	2	0	0
10 earthen pots & 10 earthen dishes	0	7	6
11 pewter Dishes & 1 Porrenger	6	0	0
14 pewter Plats	4	0	0
23 Table spoons	0	15	0
1 pewter pint	0	5	0

	£.	s.	d.
1 coffee mill	0	6	0
1 cullander & grater	0	5	0
2 pair sheep Shears	0	10	0
2 pair Pott Hooks	0	3	9
1 Hammer & Chisel	0	2	0
1 cleaver & Hatchet	0	7	6
2 Skellets 1 Fryingpan & 1 fire shovle	0	15	0
1 Hand saw & silards	1	10	0
1 Large Iron Kittle	0	15	0
11 Cow Chains	1	7	6
2 Lamps & 1 Funnal	0	5	0
1 Copper Bason Cow Bell & Turnip Plain	0	7	6
1 Lantern & Saw	0	7	6
16 Cow Chains	2	0	0
2 Horse Hobbles 2 Foxtraps	1	0	0
3 6lb. Wooll	6	15	0
3 Large Baskets	0	1	0
3 Fish nets	1	0	0
8 Bushels Flaxseed	0	14	0
19 Bags	5	10	0
3 Spining wheels & 1 Reell	2	10	0
1 Saddle & Bags	3	0	0
1 Bedford Chalf Bag, 3 pillows, & 1 Blanket	2	10	0
1 Bedford Chalf Bag, 3 pillows, & 1 Blanket	1	10	0
1 Bedford Chalf Bag and cover	5	0	0
6 Bushels of Rice at 1210 pr Bush.	3	12	0
2 Pieces of Harnice	0	5	0
10 Bread Baskets	0	5	0
1 Auger	0	2	0
4 Cow Chains	0	10	0
1 Feather Bed	4	0	0
1 Large Copper Kittel	0	15	0
1 Hhd. a Tierce & 1 Keg	1	10	0
2 Large Pikling Tubs		10	0
1 Buking Tub	1	10	0
2 Barrels & 2 Kegs	2	0	0
4 Pickling Tubs & 1 churn	1	0	0
1 Watring Pot	0	2	6
5 grass Rakes	0	2	6
22 lb. Hemp at 5-0 p lb.	5	10	0
2 Large Baskets	0	5	0
1 Bag of Tow	0	7	6
Sundry Hammers & Axes &c &c	2	0	0
1 Large Saw	2	0	0

	£.	s.	d.
1 Large Wheell	2	0	0
1 Small waggon & 2 sets of Ladders	15	0	0
4 Sets of Gears & 1 Tar pot	8	0	0
1 Slay	0	5	0
1 Set of Smyth Tools	30	0	0
1 grind Stone	2	17	6
164 lb. of Bar Iron	12	6	0
old Iron	0	15	0
a set of Potter Tools	8	0	0
1 wash tub & 1 butter tub	0	5	0
14 bee hives at £1 s0 d0 p ps	14	0	0
4 brown stiers & 1 bull	25	0	0
2 heiffers & 1 bull	9	0	0
8 calves	16	0	0
7 barrs of Iron	25	0	0
5 milch cows at £15 s0 d0 pr ps.	75	0	0
a quantity of hay £5 s0 d0 p tun			
1 culing box & knife	3	10	0
39 lbs. of nail Roads	5	17	0
13 head of sheep at 1£ s10 d0 p ps.	19	10	0
1 wind mill	2	0	0
a quantity of Wheat at £3 s5 d0 pr 100 sheaves.			
Rie at £2 s15 d0 pr 100 sheaves			
Oats at £2 s0 d0 pr 100 sheaves			
1 Brass Dish	0	5	0
2 lb Steel	0	5	0
1 Sith	0	10	0
5 gross Rakes & 3 Dung forks	0	10	0
3¼ Bushels of onions at 5-0 pr. Bushl.	0	16	3
1 Sow & 8 pigs	5	0	0
1 Plough	1	5	0
1 Roan Horse	60	0	0
1 Bay Horse	60	0	0
1 Roan Horse	25	0	0
1 mare & Colt	25	0	0
1 Bay Horse	1	0	0
1 Colt	10	0	0
	622	15	9

We the subscribers do swear that we were present at Taking the above Invenory Having apraized the articles contain-

ed therein to the Best of our Knoledge as appears thereby

MICHAEL VOYGE
JACOB ZOLL

Sworn before ye ninteenth day of
Augt. anno Domini 1778
CHARLES SHOEMAKER
A True Coppy
DAVID MORGAN

An Account of Augt. ye 18th & Sept. ye 1st 1778 Recd. of Mr. David Morgan In full for the whole the sum of eighteen pounds nine shills. & three pence in full when on Business on Henry Molls's estate. I say recd pr me

HENRY SHOEMAKER

18-9-3

The Condition of this Present Vandue Held by the Subscriber this 1st Day of September 1778 on the Estate late the property of Henry Moll, are as Follows viz that the Highest bider is to be the Buyer and all Purchasers must allow themselves to pay Ready money as no Credit is allowd. all persons not Having a Certificate of their Oath of alligigence is Debared of a bid at this Vandue per me

DAVID MORGAN, Agent.

				£	s	d
Jno. Foust To 1 Bible & Serm. Book, ...				3	8	0
Jno. Crosswhite To 1 pistel & morter, ...				0	12	0
Jno. Foust To 1 clock, ...				50	10	0
Jno. Foust To 1 Table & Bench, ...				0	15	0
Jno. Foust To 2 chests, ...				2	1	0
Cornelius Dimpsey To 2 Buckets & Beals,	3	6				
Jno. Foust To 2 Buckets & Beals, ...	211					
George Creek To 2 Pales, ...	4	0				
George Getts To 1 Bucket, ...	5	1				
George Getts To 1 Bucket, ...	5	0				
Henry Strough To 1 Tub & Bucket, ...	8	2				
Henry Strough To 2 Buckets, ...	8	7				
				1	16	5
Jno. Foust To 2 Laddles, ...	3	6				
Peter Feather To 2 Laddles, ...	5	0				
Jno. Foust To 1 skaller &c, ...	4	6				
Jacob Hickman To Laddles &c, ...	3	0				
				0	16	0
	£	s	d			
Casper Snyder To 1 iron pott, ...	2	0	0			
Daniel Nowlay To 1 iron pott	0	16	0			

				£.	s.	d.
Adam Shafer To 1 iron pott,	0	12	6			
Jno. Foust To 1 iron kettle,	1	1	0			
				4	9	6
Jacob Lookore To earthern pot,		5	0			
Adam Mingle To earthern pot,		5	6			
Adam Mingle To earthern pot,		5	6			
Henry Buck To earthern pot,		1	7			
Henry Buck To earthern pot,		1	0			
				0	18	7
Jacob Lott To 2 dishes,		0	10			
Jno. Foust To 2 dishes,		1	0			
Jno. Foust To 2 dishes,		5	1			
Conroad Marts To 1 dish,		1	0			
Jno. Foust To 1 dish,		0	3			
Anthony Cluns To 2 dishes,		1	0			
				0	9	2
Jno. Foust To 11 pewter dishes & 1 porrenger,				7	6	0
Andrew Canser To 14 pewter pleats,				2	12	0
Jno. Foust To 23 spoons,				1	13	6
Jno. Barkley To 1 pewter pint,				0	17	0
Joseph Ingleman To 1 coffeemill,				1	6	0
Peter Feather To 1 pair sheep shears,		9	0			
Jno. Cone To 1 pair sheep shears,		10	0			
				0	19	0
Peter Feather To 1 hammer & chissel,				0	7	6
Ludwich Cavel To 1 hatchet & cleaver,				1	4	0
Jacob Richar To 1 skillet,				1	0	6
Stephen Haverochar To 1 shovel,				0	5	6
Jno. Foust To 1 frying pan,				0	7	6
Peter Moan To 1 hand saw,				0	15	6
George Furley To Styllards,				2	12	6
Henry Nocher To 4 cow chains,				2	7	0
Michael Props To 4 cow chains,				1	12	0
Peter Cleamons To 2 cow chains,				0	18	0
Henry Fink To 1 lamp &c,				0	19	6
Wm. Crist To bell & brass Bole,				1	10	0
Adam Chair To 1 cabage plain,				0	5	9
Ludwich Cavel To Lantern & Saw,				1	18	0
Ludwich Cavel To 4 cow chains,				0	17	0
Peter Cleamons To 4 cow chains,				1	0	0
Conroad Beck To 4 cow chains,				1	1	6
Michael Props To 4 cow chains,				1	2	0
Michael Props To 3 cow chains,				1	2	0
Leonard Leather To 3 cow chains,				0	18	9

	£	s	d
Jacob Zull To Hobbles,	0	11	0
Rudy Buzard To 1 fox Trap,	0	11	0
Adam Fink To 1 fox Trap,	1	1	0
Adam Clais To Iron Hobbles,	0	9	0
Adam Clais To Iron Hobbles,	0	11	0
Casper Snyder To Iron Hobbles,	0	9	0
Jno. Foust To 36 lb. wooll,	6	15	0
Peter Feather To Fishnets,	1	1	0
Felty Byer To 1 Basket,	0	3	0
Felty Byer To 1 Basket,	0	3	0
Jacob Myre To 1 Basket,	0	4	9
Felty Byre To 1 Basket,	0	1	8
Philip Eagle To 1 Bag & Flaxseed,	1	4	0
Peter Hurtinger To 1 Bag & Flaxseed,	0	17	0
Peter Hurtinger To 1 Bag & Flaxseed,	0	12	0
Wm. Crist To 3 bags,	2	5	0
Wm. Zull To 3 bags,	2	2	0
Jno. Barkley To 4 bags,	1	7	0
Jno. Foust To 1 Spinning wheel,	1	3	0
Jno. Foust To 1 spinning wheel,	1	3	0
Jno. Foust To 1 spinning wheel,	0	15	0
Adam Claist To 1 Reel,	0	2	0
Stephen Hush To 1 saddle,	1	16	0
Henry Spung To 1 pair saddle bags,	1	15	0
Ludwich Cavel To 1 bed & bedstead,	6	01	0
Cunrod Connor To 1 bed & bedstead,	3	4	0
John Foust To 1 bed & bedstead,	4	15	0
John Foust To 1 Bag & Rie,	1	14	0
John Foust To 1 Bag & Rie,	1	14	0
John Foust To 1 Bag & onions,	0	10	0
George Creek To 1 bag,	0	10	3
Wm. Davies To 1 basket & onions,	0	8	0
John Foust To 9 baskets,	0	1	6
Wm. Lewis To Harnis Leather,	1	10	0
George Stiger To 1 Auger,	0	5	0
Jno. Foust To 1 Feather Bed,	4	0	0
Jno. Foust To 1 Brass Kittle,	3	1	0
George Reaver To 1 Hhd.,	2	3	0
John Fry To 1 Tearce & Vinegar,	3	1	6
Martin Reyor To 1 Cag,	0	5	0
Jno. Foust To 2 Pickling Pots,	0	15	0
Jno. Foust To 1 Pickling Tub,	1	5	0
Charles Crownroad To 1 Barrel	1	5	0
Charles Crownroad To 1 Barrel,	1	5	0

	£	s	d
John Foust To 1 small Cag,	0	3	9
John Foust To 1 cheese Tub,	0	3	9
Peter Feather To 1 cheese Tub,	0	3	0
John Buck To 1 cheese Tub,	0	4	3
John Foust To 1 churn,	0	6	0
John Hoopher To 1 Watring Pot,	0	9	3
Peter Feather To 5 Grass Rakes,	0	5	3
Isaac Beacon To 22 lb. Hemp at 8 6 pr lb.,	9	7	0
Daniel Well To 1 Basket,	0	3	9
John Foust To 1 Rag & Tow,	0	7	6
John Foust To Sundries,	0	17	0
Philip Foust To 1 Larg Saw,	1	15	6
Deweess Myres To 6 Sychles,	0	5	0
Cunroad Merts To 1 Credle syth & sive,	0	5	6
Peter Feather To 1 Creadle,	0	4	6
Jacob Myre To 1 Wooling Wheel,	1	13	3
John Foust To 1 Waggon & sadders,	15	15	
Micheal Horn To 1 Sledge,	1	4	0
Casper Snyder To 1 Hay Fork,	0	5	0
John Foust To Hind Gears,	2	7	0
John Foust To Hind Gears,	3	7	6
Peter Zugar To pair of Gears,	3	2	0
John Miller To 1 set of Gears,	1	2	0
The York Butcher in Reading, To 1 Slea,	2	0	0
Elisha Readkars To Smith Tools,	39	5	0
Elisha Readkars To Sundry Tools,	7	5	0
John Mowro To 1 Grind stone,	5	7	6
John Foust To 1 Basket,	0	2	3
John Foust To 1 quantity of old Iron,	3	8	0
George Reighm To 300 ¾ 17 lb. at 17—5—0,	40	0	0
Michael Mowro To Nail Rods,	7	12	0
John Foust To potter Tools,	5	0	0
John Foust To 2 Tubs,	0	5	0
Isaac Steer To 2 Bee Hives,	2	4	0
John Mowro To 2 Bee Hives,	2	15	0
Charles Groundroad To 2 Bee Hives,	2	17	0
John Mowro To 2 Bee Hives,	3	12	0
John Foust To 3 Bee Hives,	2	12	0
Richd. Patton To 1 Read Cow,	17	0	0
George Shulls To 1 Read Cow,	16	15	0
Jacob Hickman To 1 white Faced Cow,	19	0	0
Richd. Patton To 1 white Faced Cow,	21	0	0
Cornelius Dimpsey To 1 white Faced Cow,	19	6	0
Richd. Patton To 1 white faced steer,	15	8	0

	£	s	d
Richd. Patton To 1 black faced steer,	16	4	0
Richd. Patton To 1 brown faced steer,	13	0	0
Abraham Kern To 1 Bull,	7	10	0
Abraham Kern To 1 Heiffer,	6	0	0
Gabriel Conser To 1 steer,	12	15	0
Gabriel Conser To 1 Bull,	5	2	6
John Foust To 2 steers & 2 heiffers,	4	10	0
Moses Johnson To 4 calves,	13	2	0
Peter Feather To 1 Syth,	2	2	0
John Foust To 1 cutting Box,	1	10	6
John Foust To 13 head sheep,	19	12	0
John Foust To 1 Wind Mill,	2	3	0
John Foust To wheat pr quantity,	65	5	0
John Foust To Rie pr quantity,	72	5	0
John Foust To 1 young horse,	77	0	0
Gabriel Conser To Roan horse,	82	10	0
John Foust To 1 mare & colt,	25	0	0
John Barkley To 1 old horse,	11	0	0
George Miller To 1 Bay Colt,	31	10	0
John Foust To 1 Plough,	1	5	6
John Foust To 1 Harrow,	1	6	0
	910	11	10

Recd. Septr. ye 3d 1778 of Mr. David Morgan one of the agents for the County of Berks the sum of one pound Ten shills. for Taking up one Horse Late the property of Henry Moll recd. pr me

PETER (his [X] mark) CAMPBELL

Received April ye 7th 1779 of David Morgan one of the Agents for the County of Berks the sum of eight pounds for crying the Vandew on the estate of Hendry Muli ye first day of September last, I say received by me

JOHANNES FRY

Recd. of David Morgan Agent for Clarkship at Henry Mollers vendue the Sum of Three pounds Fifteen shilling I say Recd. pr me.

May ye 25th, 1779

JNO. BARKLEY.

The State of Pennsylvania

Dr. to David Morgan Agent of forfeited estates for the county of Berks on the Sale of Henry Molls estate in Windsar Township County afs'd.

1778			
Aug. 18th Cash pd Henry Shoemaker expences attend'g sale	£18	9	3
Aug. 18th pd Michael Crows, expenses attending sale	7	13	8
Aug. 19th sd pd Michael Vey Jacob Zole for expenses attending sale	3	0	0
Sept. 3d pd Peter Campbell for taking up Henry Moll Horse	1	10	0
1779			
Nov. 7th pd. John Frey for crying vendue,	8	0	0
May 20th pd. Anthony Frecker expenses,	3	11	6
May 25th pd. John Barclay (clock),	3	15	0
May 27th pd. Lewis Bitting expenses in Philada.,	7	10	0
May 28th pd. Jacob Henckle	0	18	9
May 28th pd. Mr. Clayton Expenses	0	18	9
my commission on the sale of Henry Molls estate amounting as by account of sales	71	14	0
delivered to £1438 12 1			
my expenses to Philada. to settle with the auditors of accounts	66	0	0
	£221	0	11

1780			
Dec. 2d.			
Errors excepted p	211	0	11
Dec. 2d. 1780			
1779			
May 28th Cash paid Mr. Rittenhouse, State Treasurer	£1288	0	6
amount of the within acct.	221	0	11
	1509	0	11
amount of sale of Henry Moll's estate	1438	12	1
Balance due David Morgan	£70	8	10

ESTATE OF ALEXANDER STEDMAN.

To His Excellency the President and the Honorable Supreme Executive Council of the Commonwealth of Pennsylvania.

I, Henry Haller one of the Agents for the Sale of Forfeited Estates for the County of Berks, do respectfully Certify, That the said Agents at a Public Vendue or Auction held at the Court House in Reading in the said County of Berks, on the first Day of November 1779 for the Sale of Forfeited Estates, exposed (among others) the Lot or piece of Land in the within Draught laid down and described, being No. 6 of the Reading out Lots, containing about five Acres, late the Estate of Alexander Stedman late of the City of Philadelphia Esquire, and by his Attainder of High Treason forfeited to the use of the said Commonwealth, (the said Agents having previously given due and legal Notice of the Day and Place of Sale of the said Premises) When Jacob Morgan the Younger of the City of Philadelphia Esquire, bought the same for the sum of Seven hundred Pounds lawful Money of Pennsylvania (Subject to the Payment of the Yearly Rent or Sum of fifteen Shillings Sterling, unto the Heirs or Assigns of Richard Hockley late of the City of Philadelphia deceased) he being the highest and best Bidder, which said Sum of seven hundred pounds the said Jacob Morgan Junior hath duly paid according to Law, Witness my Hand, July 30th 1783

HENRY HALLER.

deed dated 31st of July 1783.

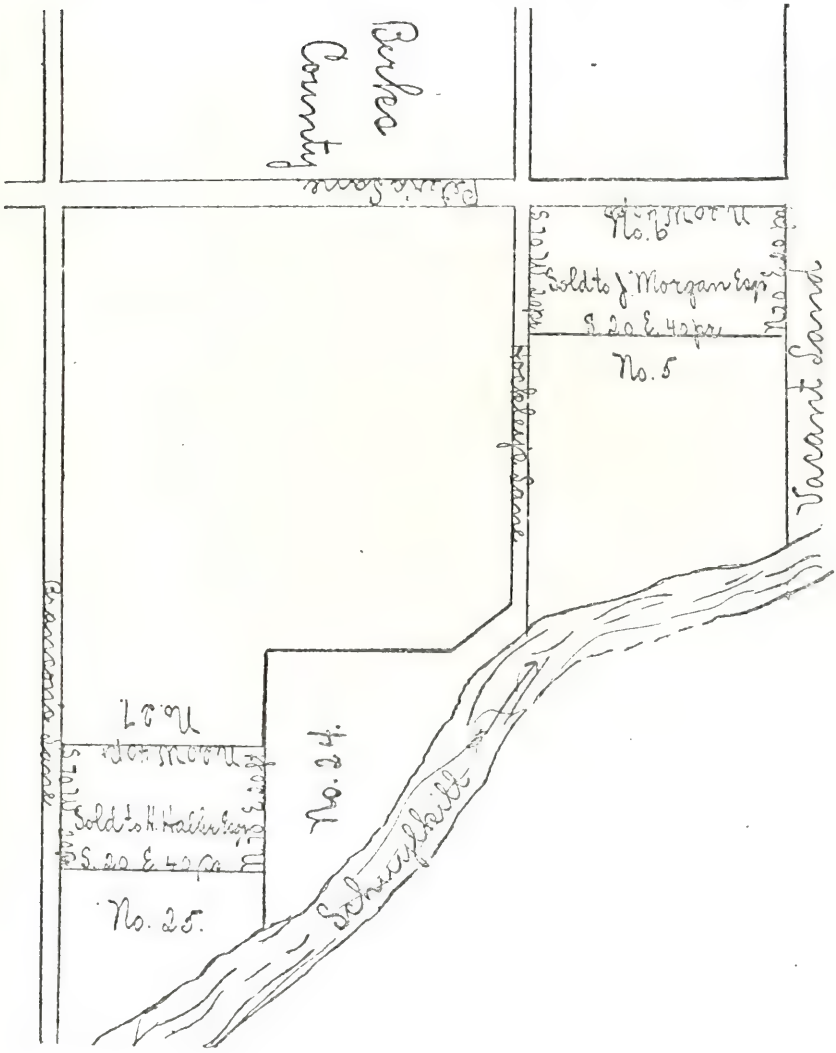
Barbee County
No. 6
Sold to J. Morgan Esq.
S. 20 E. 40 pa
No. 5
Vacant Land
No. 27
Sold to H. Hallin Esq.
S. 20 E. 40 pa
No. 25.
No. 24
Schuylkill

BERKS COUNTY MISCELLANEOUS.

Philadelphia May 27th 1779.

Received of Mr. David Morgan Twenty Dollars for expences when on Publick witness.
£7 10 0.

Pme
LEWIS BITTING.

	£		
John Foust To 1 Sow & 8 pigs	£5	4	0
John Foust To 2 Large Hogs, ...	8	2	0
Peter Groff To 1 Sow, ...	4	10	0
Jacob Hunter To 2 shoals, ...	2	3	0
George Crownroad To 2 Shoals, ...	1	18	0
Jacob Byner To 3 Shoals, ...	3	05	0
John Foust To 1 Copper Basson, ...	0	5	0
Jacob Balies To Steel, ...	1	7	0
John Foust To 3 Bags Flaxseed, ...	2	11	0
Stephen Baller To 1 pair Slyards, ...	1	5	6
Adam Claist To 2 forks & 2 Rakes, ...	0	6	0
Peter Philbunt To 1 Roan Horse, ...	90	0	0
Jacob Morgan D. Q. M. G. To 20 10 C. ¾ Hay at 10—0—0, ...	205	7	6
Jacob Morgan D. Q. M. G. To 200 Bushels oats 15—0, ...	150	0	0
Total, ...	£1390	12	7

A True Coppy pr. me.
DAVID MORGAN

Cash found in the House, ...	47	19	6
	£1438	12	1
Paid Mr. Ritenhous State Treser., ...	1288	00	6
Expenses on the Sale & to Philada., ...	221		11
Ballance, ...	70	8	10

Sprogell, Lodouick, V. 4.

DAVID MORGAN Agent

May 28th 1779 received of David Morgan Esq. one of the agents for Berks County twelve hundred and Eighty eight pounds and six pence on account of the sale of confiscated estates in sd. County.

£1288 0 6. DAVID RITTENHOUSE S Treasurer

1779	Attainted Persons Names.	Situation of Estates and Quantity.	To Whom Sold.	Sold for
Nov. 1.	Alexr. Stidman,	an Out Lot No. 26,	Henry Haller,	220 .. ..
		an Out Lot No. 6,	Jacob Morgan,	700 .. ..
	Christn. Hook,	One Tract 306 Acres,	Henry Haller,	1560 .. ..
		One Tract 344½ Acres,	Henry Haller,	1650 .. ..
		One Tract 283 & 177 ps.,	Henry Haller,	800 .. ..
				£4930 .. ..

Henry Haller Esqr. Agent for Berks County in account with the State of Penna.

Dr.

1779 Nov.			
To Cash received for an Out Lot lat the Property of Alexr. Stidman No. 26	220		
To ditto recd. for ditto late the property of ditto No. 6	700		
To ditto recd. for a Tract of Land late the property of Christian Hook 306 acres	1560		
To ditto recd for ditto the property of ditto 314½ Acres.	1650		
To ditto recd. for ditto late the property of ditto 283 & 177 Pers.	800		
To ditto recd. for the Personal Property of Reynold Keen Sold at Vendue.	1689	18	
To ditto recd. for the Personal Property of John Biddle Sold at Vendue	578	9	
To ditto recd. from Sundry Waggoners who diserted	105	10	1
	£7303	17	1

Cr.

1779				
Dec. 3,	By Cash paid David Rittenhouse Esqr. Treasurer	2950		
1780				
Mar. 8.	By ditto paid ditto	1862	10	
Apr. 5.	By ditto paid ditto	105	10	
July 1.	By ditto paid ditto	2000	—	
July 1.	By commissions on £2268 7 1 @ 5 P cent	113	8	
July 1.	By ditto on £929 — @ 1 P cent	9	4	
July 1.	By ditto 4010 — @ ¾ P cent	30	2	1
July 1.	By sundry expenses p vouchers	149	—	
July 1.	By ballance paid State Treasurer	84	2	11
		£7303	17	1

We do certify that the above account has been adjusted and Settled by us at Philadelphia this 24th day of November 1780

JOS. DEAN
JON. SHEE
JACOB MORRIS
Auditors of Accots. for the State of Penna.

1778 Henry Haller. Dr.

Feb. 18th.

To Money Received on John Biddles Vendue Paper	577	14	
To Money Received on Reynold Keens Vendue paper	1688	9	9
N B. there is a Franklin Stove mentioned in the Inventory of John Biddles Effects was Claimed by Mr. Edward Biddle as he has yet proved his property the Stove remains for Sale. Likewise Twenty three Chinia Plates & 1 Tea Cup; being found since the Vendue on the Premis where said John Biddle lived.			
	£2266	3	9

Together with the Articles left in Miss Biddles hands included in the Bond of Performance for the Delivery thereof. Signed by Mary Widner.

1778 Contra. Cred't.

July 1st,

By Cash paid for Clerkship and Collect's. the Money	3		
Cash paid John Fry for Croying the Vendue	3		
Cash paid Jacob Sheffer as pr. Rec'	10		
Cash paid John Fry, Croying Reyold, Keens Vendue	7	10	
Cash paid Martin Withington as pr. Receipt	7	10	
Cash paid Jos. Tolbert as pr. Receipt	39		
Cash paid Abraham Lincoln for Clerkship	5		
To My Commission on the Opposite Sum	1113	0	0
Cash paid Mr. David Rittenhouse	2000		
Ballance Due	78	3	9
	£2266	3	9

April 5th. 1779 Recd. of Henry Haller Esq. Seventy Eight Pounds three Shillings and Nine pence, the Ballance of the above account

DAVD. RITTENHOUSE, Treasurer

£78 3 9.

BUCKS COUNTY.

ESTATE OF ANDREW ALLEN.

An Appraisement of the effects of Andrew Allen.

2 Large looking Glasses	£8	
6 Small Pictures	3	
1 Fire Screen	2	
1 Mahogony Tea Table	2	
1 Large Dining table	5	
1 Small Dining table	2	
1 Black Walnut Desk	4	
2 Windsor Arm Chairs	1	
6 Small Windsor Chairs	3	
6 Mahogany hair bottomed Chairs	12	
1 Sette and Cover	7	10
1 Black Walnut Cloaths Press	7	10
1 Mahogany Chest of Drawers	30	
1 Charriot with Harness and Furniture	150	
1 Four Wheeled Chair	80	
1 Large Corn Chest	1	10
1 Cutting Box	2	
5 Tons of Hay	25	
9 Acres of Green Indian Corn	10	15
Cyder Mill and Press	2	
Fruit in the Orchard	7	10
Some Rye not toached	3	10

Bucks Augt. 23rd. 1778 then did value and appraise the Articles in the inventory on our oaths—amounting to the sum of three hundred and Seventy Seven pounds five Shillings—

Witness our hands and Seals—

JNO. LACEY Jun

GEO. WALL Jun

Agents

JOHN CLARK [Seal]

CHAS. BESSONETT [Seal]

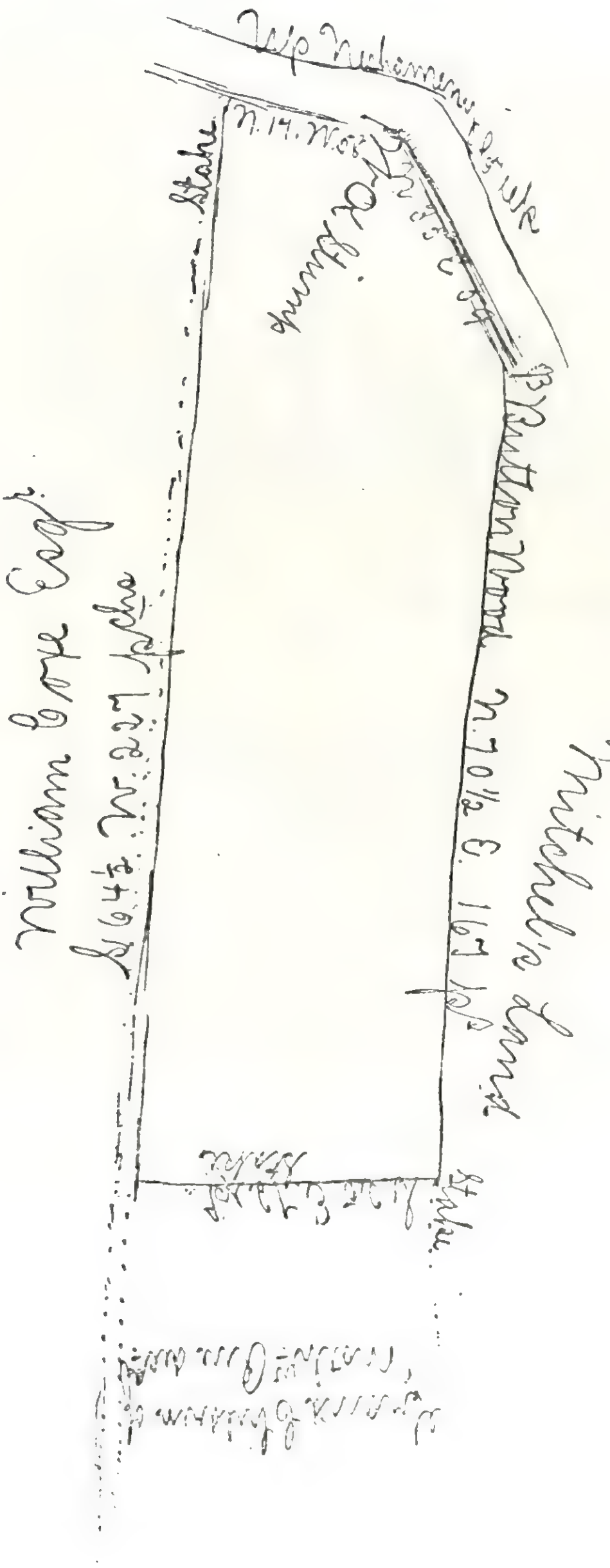
William Cope Esqr
Mitchel's Land
Buttonwood
Stake
Stake
Stake

The Courses and Distances of the above described Land were taken from a Deed of Benjamin Town & Wife to William Walton, dated Decbr. 31st. 1772. Recorded at Bucks, Book E, Vol 2, pa 251 &c. The Deed to Andw. Allen Esq. does not appear to have been recorded.

To His Excellency The President and the HonorableSupreme and Executive Council of Pennsylvania.

I do hereby certify—

That I have carefully examined a Deed Drawn for granting to Isaac Sidman a Plantation of 100 Acres of land in Bucks County formerly Part of the Estate of Andrew Allen Esqr. forfeited Vc—and find the Premises rightly described agreeably to the Draught thereof rendred by the Agent for Bucks County, and no improper Covenants inserted in said Deed—

Philada. Jany. 31, 1781

HILARY BAKER, Junr.

This is to Certify that Mr. Isaac Sidman of the City of Philada. hath purchased a Tract or Tenement of Land Situate in Bristol Township Containing One hundred Acres Late the property of Andrew Allen, and being Confiscated and now Sold for the Use of the State of Pennsylvania by Public Vendue, for the Sum of Eleven Thousand five Hundred pounds. Received this Twenty fourth Day of August One Thousand Seven hundred and Seventy Nine the Above Sum of Eleven Thousand five Hundred pounds in full for the aforesaid Described place £11500

GEORGE WALL, Agent B. C.

I do hereby assign over all my right Title property, Claims & Demands whatsoever to this within discribed Tract of Land, to Isaac Wickoff his Heirs & Assigns for Ever for the full Consideration Received as witness my hand and Seal. Dated Novr. 17, 1779.

Witness present.

THEOPS. SHANNON.

ISAAC SIDMAN [Seal]

ESTATE OF WILLIAM ALLEN.

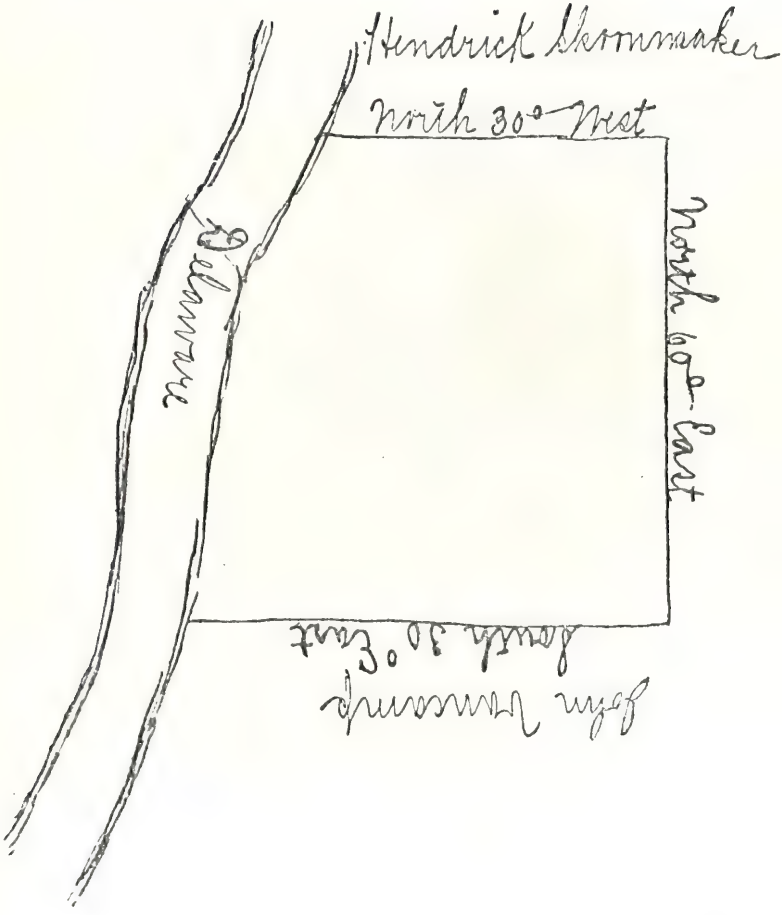

The Draft of a Tract of Land Situate near the Minisinks in the County of Bucks Containing Thirty three Acres for William Allen of Philadelphia Esqr. by virtue of a Warrant from the Proprietary Trustees Dated the 16th day of November 1727 Surveying to William Penn, the Proprietary's Grandson

ten Thousand Acres of Land in this Province the Right whereof is now vested in the said William Allen—

Survey'd in July 1730.
sign'd
JACOB TAYLOR.

I do hereby Certify the above to be a True Copy of the Origl: remaining in the Surv. Genl. Office at Philada. Witness my Hand & Seal of Office this 16th Day of November 1782.

JNO. LUKENS SURV. GEN.

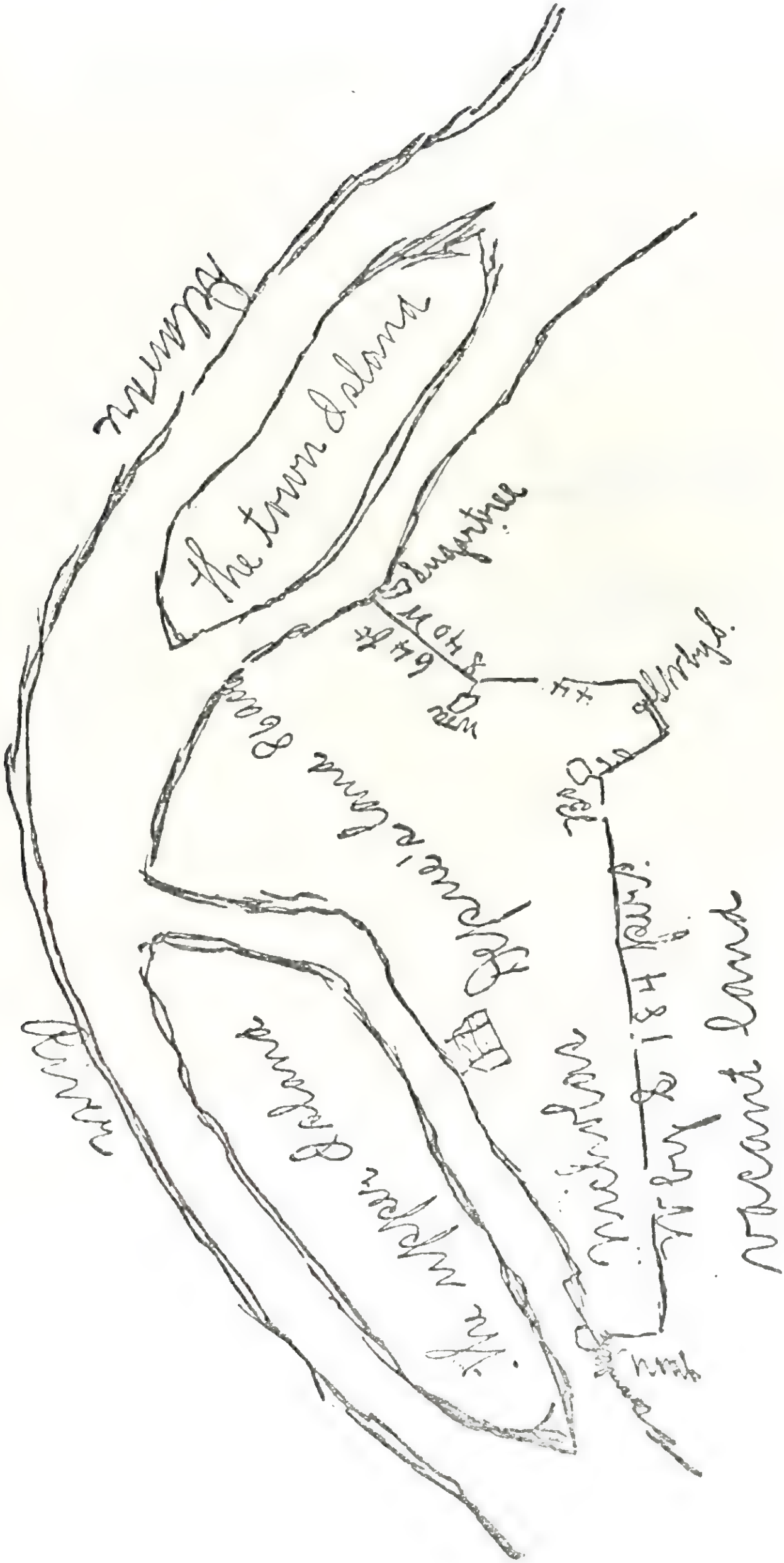
the town Island
River
vacant land

This Tract of land begineth at a small Elm standing by the side of Delaware over against the upper Island, then Roneth north thirten pearches to a Whit Oak then west by south One hundred eighty & four pearches to a Black Oak, then Nor. west by north, twenty pearches to a Whit Oak all by vacant land, then South West by South Eight peaches to a Whit Oak, then South fourty degrees west Sixty fower pearches to a Sugar tree standing by the sid of Delaware over against the upper end of the lower Island, then upp by the sevrl Corses of the River or in Lett of the Saim to the place of beginning Containing Eighty six Acres, Survey'd in the 3 month 1730 Survey'd.

By me

JOHN CHAPMAN.

Lying upon Delaware River a little beyond Pekagnalee.
In Right of William Penn.

I do hereby Certify the above to be a True Copy of the Argl. remaining in the Survr. Genl. Office at Philada. Witness my Hand and Seal of Office this 16th Day of Novr. 1782.

JNO. LUKENS SUR. GEN.

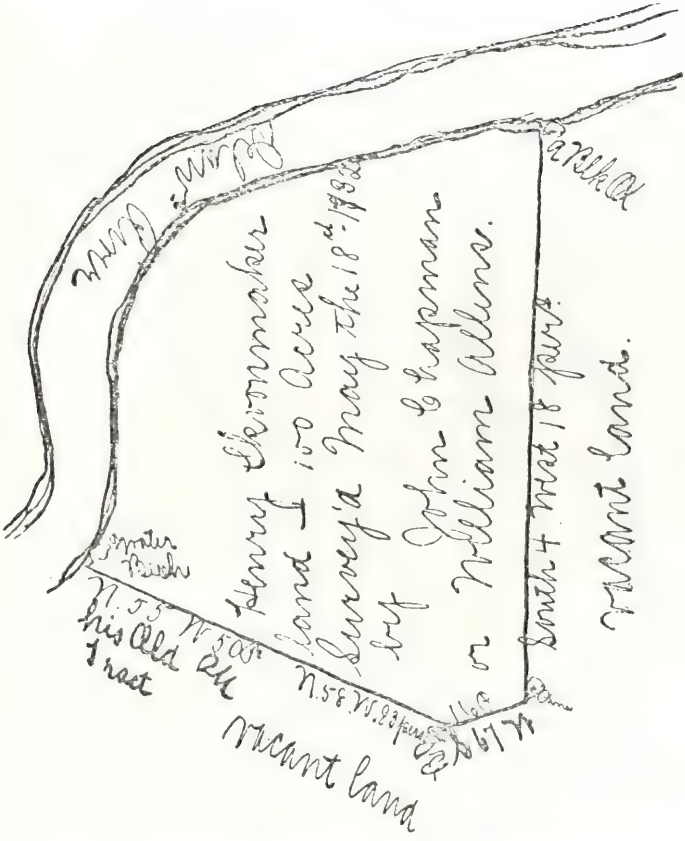

The Land Survey'd to Henry Skoonmaker near the Minisinks joining to land formerly survey'd to him In Right of William Penn.

I do hereby Certify the above to be a true Copy of the Arigl. remaining in the Sur. Genr. Office at Philadelphia—Witness my Hand & Seal of office this 16th day of November 1782.

JNO. LUKENS S. G.

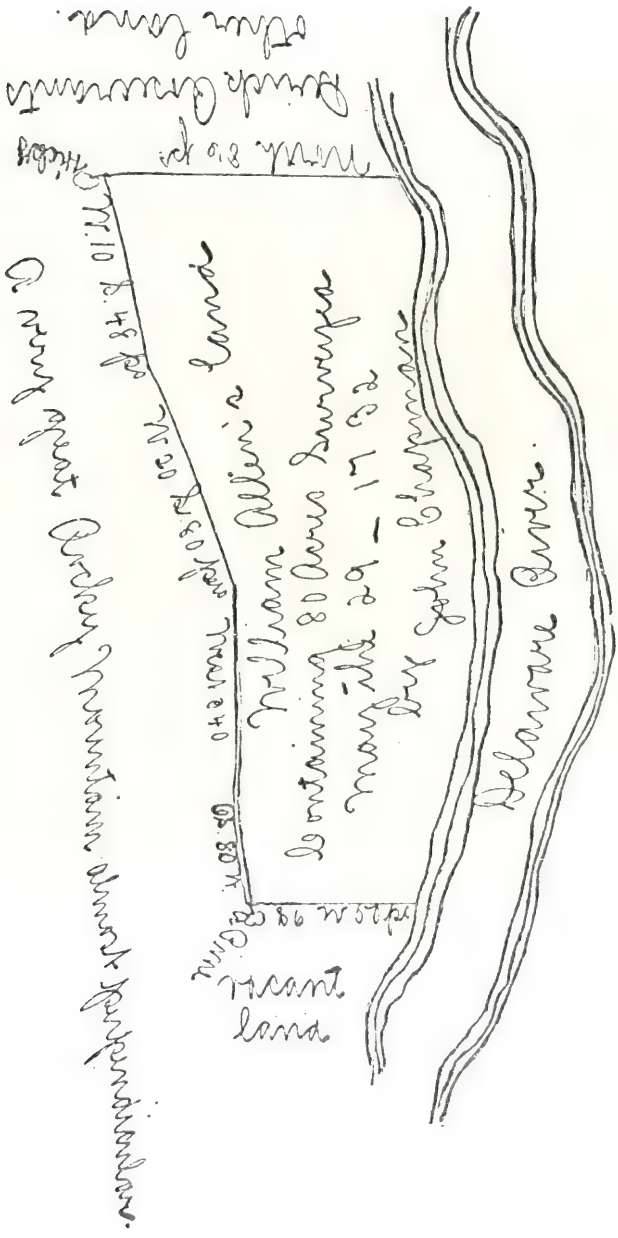
Delaware River
Land of John Chapman
Containing 80 Acres Surveyed
Land of William Allen's
Vacant land
Land of Anthony Houston adjoining Perpendicular

Sold to Derick Rosenkrans lying above the Minisinks. In Right of William Penn.

I do hereby Certify the above to be a true Copy of the Origl. remaining in the Surveyor Genl. Office & Seal of Office this 16th day of Novr. 1782.

JNO. LUKENS S. G.

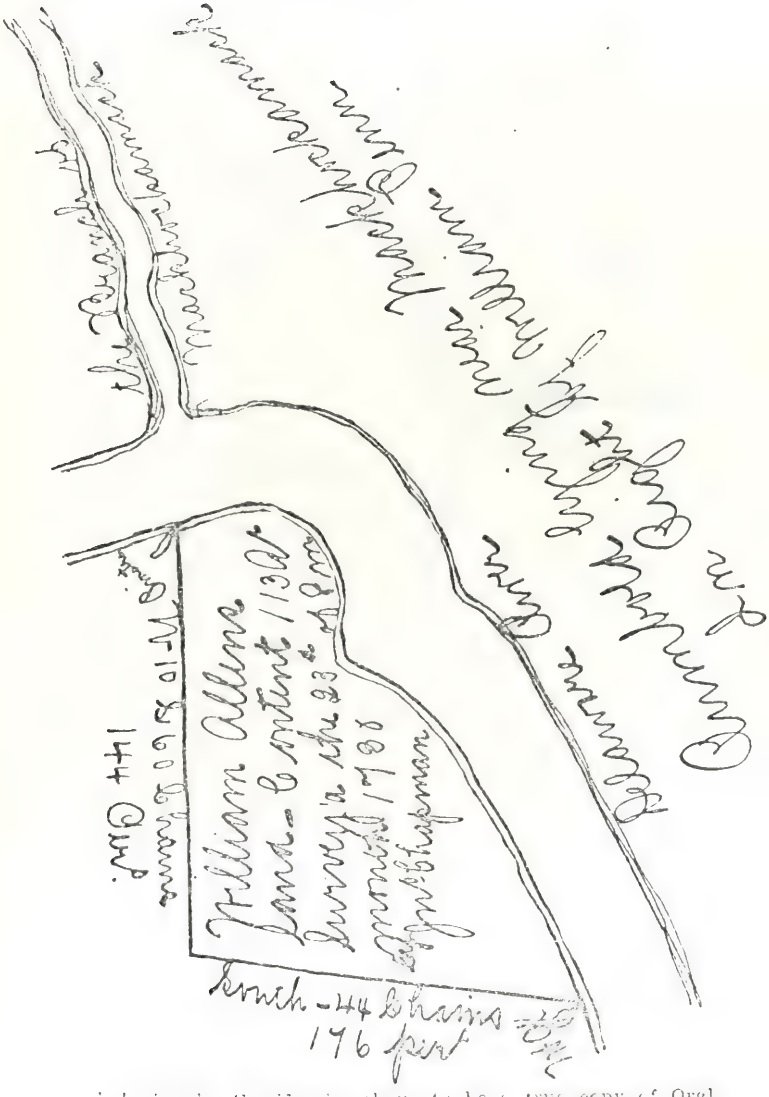

I do hereby Certify the above to be a true copy of Orgl. remaining in the Surveyor Genl. Office at Philada. –

Witness my hand & Seal of Office this 16th Day of Novr. 1782.

JNO. LUKENS S. G.

ESTATE OF ALEXANDER BARTRAM.

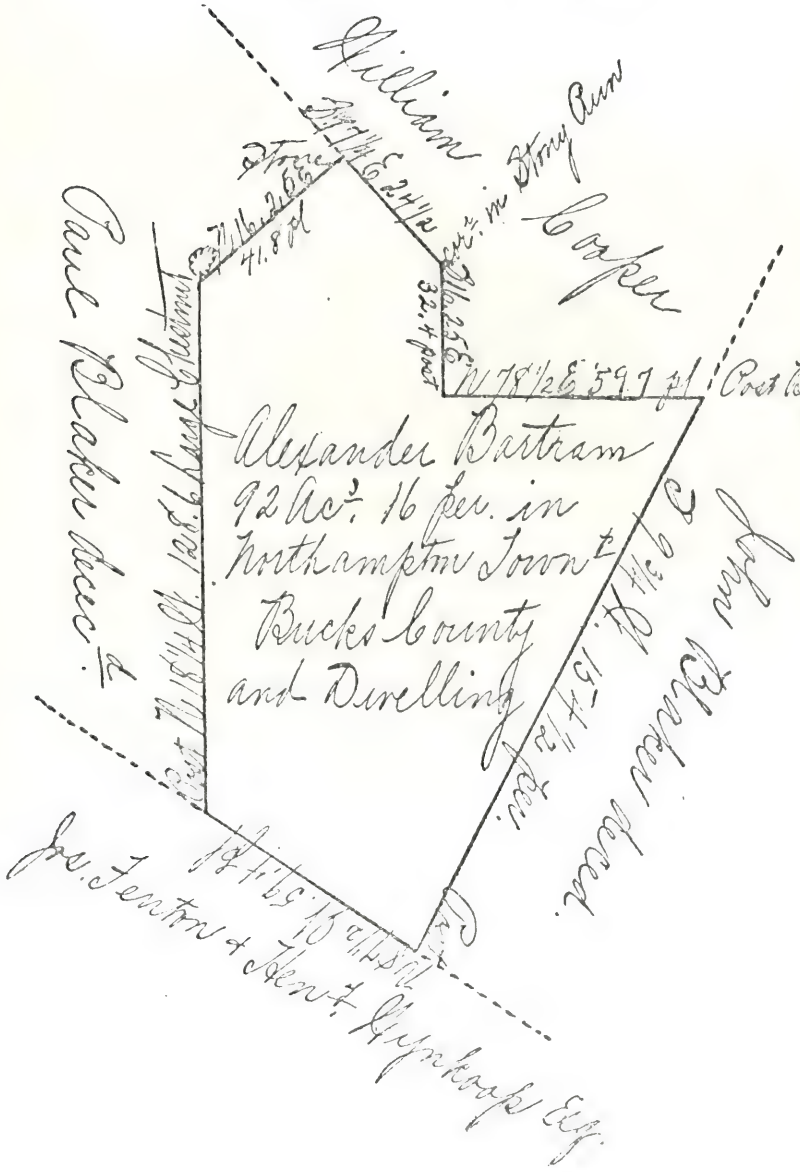

A Draught of 92 Acres & 16 perches of Land situate in Northampton Township in the County of Bucks late the Estate of Alexander Bartram forfeited to the Commonwealth of Pennsylvania, Surveyed at the request of George Wall Esqr. agent of the said County the 23d day of August 1782.

by me SILAS WATTS Surveyor.

I do hereby Certify that I have Surv'd the above Described Estate of Alexander Bartram as forfeited to the Commonwealth of Pennsylvania.

Sepir. 4th 1782. pr. GEO. WALL Agent B. C.

To the hon'll Timothy Matlack, Secretary.

A Draught of 92 Acres & 16 perches of Land situate in Northampton Township in the County of Bucks Late the Estate of Alexander Bartram forfeited to the Commonwealth of Pennsylvania Surveyed at the request & in the Presence of George Wall Esqr. Agent of the Said County the 23d day of August 1782.

by me SILAS WATTS, surveyor.

I do hereby Certify to his Excellency John Dickinson Esquire, President, that the above is a Just & true Draught of Alexander Bartrams Forfeited Estate in Bucks County & Survey'd in my Presence the 23d day of August 1782.

pr. GEO. WALL, Junr. Agent.

This may Certify to His Excellency John Dickinson, President, and the Supreme Executive Council, That the within described Tract of Land late the Property of Alexander Bartram, was sold and struck off to Docr. James Tate, He being the highest and best bider, at a Publick Auction held for the Sale of Forfeited Estate at the Court House in Newtown, in the County of Bucks, the First Day of January Anno Domini 1783, for the Sum of Six Hundred and Seven pounds Eighteen Shillings, which sum I acknowledge to have received in full agreeable to Law for the Purchase of said Estate from the said James Tate.

GEO WALL, Junr. Agent.

deed dated 20th of Novr. 1783.

William Cooper
Stone
S 71¼ E 24½ on N. W. Stony Brook
N 16.25 E
32.4
Post
N 18½ E 59.7
Alexander Bartram
92 Acr. 16 per. in
Northampton
Town. B. Co.
+ Dwelling
Paul Blakes dec.
N 18¼ W. 128.6 Large Chestnut
Post
S 71½ W
Post
Joseph Fenton + Henry Lynkoop Esq.

ESTATE OF SAMUEL BILES.

THE INVENTORY AND APPRAISEMENT OF THE FORFEITED GOODS AND CHATTELS LATE THE PROPERTY OF SAMPEL BOILES OF THE COUNTY OF BUCKS TAKEN THE 29TH DAY OF AUGUST ANNO DOMINI 1778.

1 feather bed and bedding,	12		
1 chaff bed,	2		
7 chairs,	3	10	
3 chairs,		10	
1 large spinning wheel,		10	
1 dining table,	1	5	
1 table and dressing box,	1	10	
1 old desk 30½ 1 dough Trough 10½,	2		
1 high desk,	2	10	
1 heap of wheat in the chaff,	30		
One mow of wheat £100 (and hay under it) £30,	130		
One mow of hay,	11		
1 barrack of wheat and Rye,	60		
1 break,		15	
1 plough,	1	10	
1 cyder press and mill,	2		
1 grindstone,	1	5	
2 Milch Cows 1 Red with no white in her face, 1 brown, white face,	40		
A quantity of Corn halfing ground,	30		
A quantity of Buckwheat in the ground,	9		
2 kegs at 7s. 6d.,		15	
1 Cyder barrel,		10	
3 open ended hogsheads 2 old barrels,		10	3
15 bushels of flaxseed,	3	10	
1 mare and colt,	60		
	£406	10	3

We the subscribers did on our oaths value and appraise the articles as is set forth in the above Inventory. Witness our hands and Seals this twenty ninth day of August 1778.

Agents.
JOHN LACEY, JUNR.
GEORGE WALL, JUNR.

HENRY KREWSEN [Seal]
WILLIAM CARTER [Seal]

THE INVENTORY AND APPRAISMENT OF THE FORFEITED GOODS AND CHATTELS LATE THE PROPERTY OF SAMUEL BOILES OF THE COUNTY OF BUCKS TAKEN THIS 29TH DAY OF AUGST. A. D. 1778.

	£.	S.	D.
One Fither Bed and Beding,	12		
One chaff Bed,	2		
7 Chairs,	3	10	
3 Chairs,		10	
1 Large Spinning wheel,	1	5	
1 Dining Table,	1	5	
1 Table and Dressing Box,	1	10	
1 old Desk 30s. 1 Dough Trough 10s.,	2		
1 high Desk,	2	10	
1 Heap of wheat in the Chaff,	30		
One Mow of wheat 100s. and hay under it 30 £,	130		
One Mow of Hay,	11		
One Barrack of wheat and Rye,	60		
One Brake 15s.,		15	
Plough,	1	10	
One Cyder Press and Mill,	2		
1 grind Stone,	1	5	
2 Milk Cows 1 Red no white in face, 1 Brown with white face,	40		
Quantity of Corn halfing ground,	30		
Quantity of Buckwheat in the ground,	9		
2 Kegs, a 7s. 6d.,		15	
1 Cyder Barrel 10 s.,		10	
3 Open Ended Thb. 2s. 9d. 8s. 3d. 2 old bbls. 2s.		10	03
15 Bus. flaxseed,	3	10	
1 mare and Colt,	60		
	£406	10	30

We the under Subscribers did on our oath value and appraise the articles as is set forth in the within Inventory—Witness our Hands and Seals this 29th Day of Aug. 1778.

Agents.

JOHN LACEY, JUNR.

GEORGE WALL, JR.

HENRY KRENSEN [Seal]

WM. CARTER [Seal]

Martha Biles's
Grace Knight's
Stone
Stone
Martha Biles's land
16 Acres
Stone

Jonathan Knight
N.H. 157 P
Stake No. 158 in Beaches
Samuel Biles 242½ in Southampton Road
Thomas Kalmeleja's Land
J. Neat 296 Beaches
Land in Possession of Wm. Biles
No. 137
36 13 14 &c
36 35 36

This may Certify that the Annexed is a true Draught of 16 acres of Land late the Estate of Samuel Biles deceased forfeited to the Commonwealth of Pennsylvania and that the said Lot and Tenement of Land was Exposed to publick sale at the Premises on the 8th Day of February last, and struck off to Martha Biles She being the highest and best bidder for the sum of two hundred and eighty six pounds to be paid in Description Certificates, which said Purchased money the said Martha Biles hath paid me in full and agreeable to Law, Witness my hand this 22d day of March, 1790.

GEO. WALL, SENR. Agent.

To his Excellency Thomas Mifflin Esq. President of the State of Pennsylvania.

The above is a draft of the 16 acres of land that was by Partition made by Sheriff Bennett & Jury and allotted the Representatives of Samuel Biles dec'd and which was advertised and now sold by George Wall, Esq. Agent of Bucks as the confiscated property of this and dec'd. Survey'd by directions of the said Agent this 8th February 1790.

J. HICKS.

1-5 the cost of Plantation, ...	£1— 9—1
Surveying, drafting &c., ...	—15—
	£2— 4—1

Rec'd of Geo. Wall Esq. Agent &c of Bucks on Behalf of Sheriff Bennett & myself forty four shillings & one penny in full of the above account 22 March, 1790.

JS. HICKS.

Southampton Twns.

I do hereby Certify that I believe the with Draught of Samuel Byles Estate to be Just and true.
June ye. 13th 1783.

GEORGE WALL, Agent.

To His Excellency the President of Supreme Executive Committee.

To his Excellency the President and the Honorable Supreme Executive Council of Pennsylvania. I do hereby respectfully certify That I have received of Mary Foulke of the City of Philadelphia, Widow and Deborah Morris of the same city, Spinster (by the Hands of William Smith) the sum of ten thousand five hundred and ten Pounds lawful money of Pennsylvania being in full the Purchase Money for the real Estate late of Samuel Byles Esqr. situate in Southampton Township Bucks County, agreeable to a Draught hereunto annexed, Confiscated to the use of the State, Which Premises Martha Byles (the Wife of the said Samuel Byles) bought for and on Behalf of the said Mary Foulke and Deborah Morris, at a public Auction, by me held at the Court House in the County of Bucks for Sale of the said Premises, according to Law, on the 23rd Day of August last. Witness my Hand the twenty third Day of September Anno Domini 1779.

GEORGE WALL, Agent.

ESTATE OF DAVID BURGE.



A Draught of 167 Acres & 22 perches of Land Situate in Solebury township in the County of Bucks late the Estate of David Burge dece'd forfeited to the Commonwealth of Pennsylvania Surveyed at the request and in the presence of George

Wall Esquire Agent of the County of Bucks afores'd the 24th day of June Ao. Di. 1782.

pr. me SILAS WATTS, Surveyor.

I do hereby Certify that I have Seired the Above Described Estate of David Burge as forfeited to the Commonwealth of Pennsylvania.

pr. GEO. WALL, Agent, B. C.

Sept. 2d. 1782.

To Timothy Matlack, Esq. Secretary.

ESTATE OF JOSEPH DOAN.



A Draught of 42 Acres & 115 perches of Land Situate in Plumstead Township in the County of Bucks late the Estate of Joseph Doan. Forfeited to the Commonwealth of Pennsyl-

vania, Surveyed at the request & in the presence of George Wall Esq. agent of the sd. County the 13th day of August 1782.

by me SILAS WATTS, Surveyor.

I do hereby Certify that I have Seised the above Described Estate of Joseph Doan as forfeited to the Commonwealth of Pennsylvania. Information being given to me thereof by Mr. Joseph Thomas of Plumstead Township Bucks County.
Sept. 2d. 1782.

GEO. WALL, Agent B. C.

To the Honorable Timothy Matlock, Secretary.

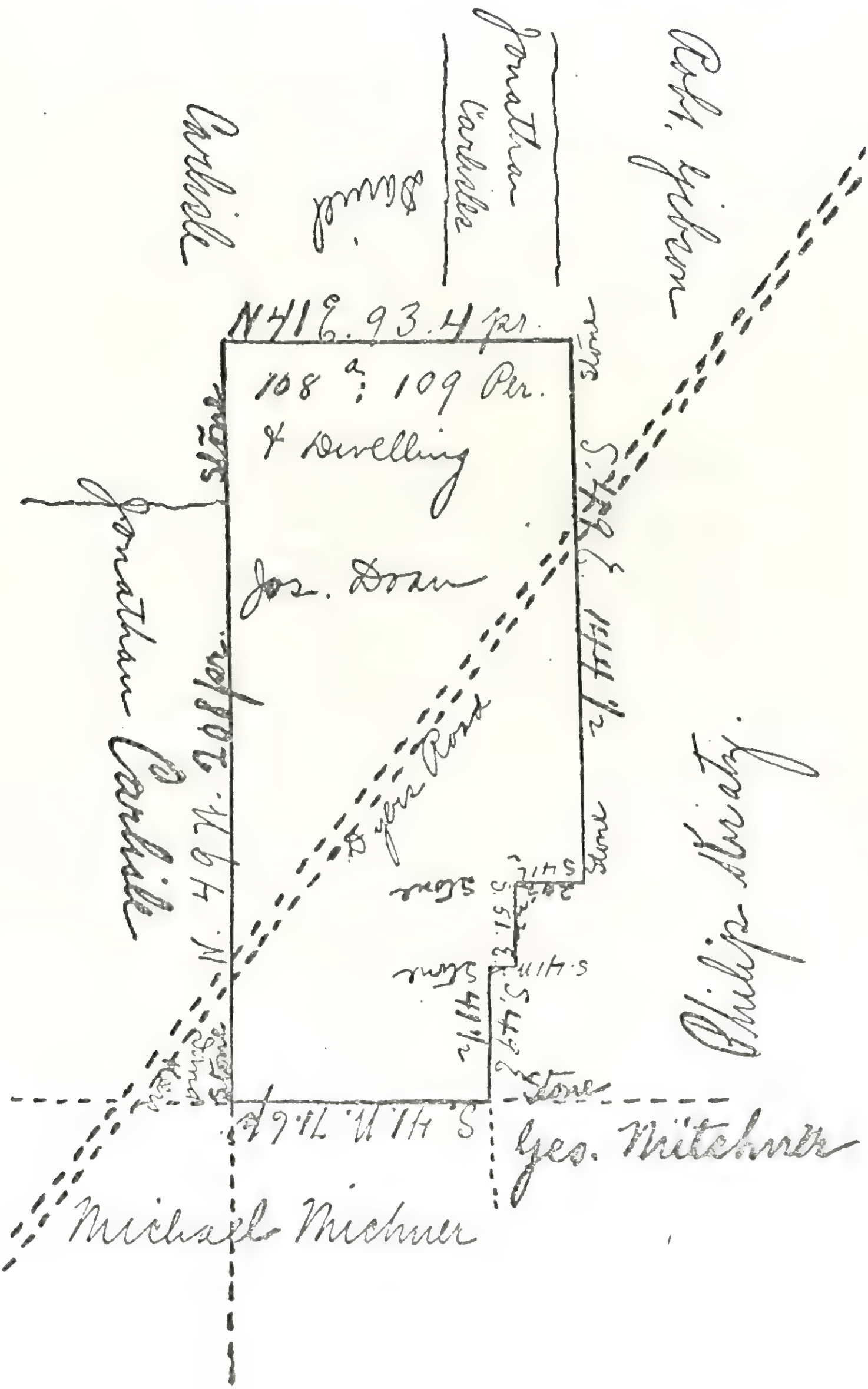
Jonathan Carlisle
Daniel
Carlisle
N 41 E. 93.4 pr.
108 a. 109 Per.
& Dwelling
Jos. Doan
Dyers Road
Jonathan Carlisle
Philip Kratz
Geo. Mitchner
Michael Michner
Stone

I do hereby Certify to His Excellency John Dickinson Esquire President that the above is a Just and True Draught of Joseph Doan's Forfeited Estate in Bucks County and Surveyed in my Presence Augst. ye 13th. 1782.

pr. GEO. WALL, JUNR., A. B.

A Draught of 108 Acres 109 Perches of Land Situate in Plumstead Township in the County of Bucks late the Estate of Jos. Doan forfeited to the Commonwealth of Pennsylvania, Surveyed at the Request and in the Presence of Geo. Wall Esq. Agnt of the County of Bucks Assd. the 13th. day of August, 1782.

p. SILAS WATTS, Surveyer.

To His Excellency John Dickinson Esq. President of the Supreme Executive Council of the State of Pennsylvania:

This may humbly certify that we have Received from the Bearer hereof Francis Murray Esquire the Sum of Four Hundred and forty Pounds eight Shillings in Soldiers Certificates in full for the Purchase Money of Joseph Doan's Real Estate situate in Plumstead Township in the County of Bucks, containing one hundred and Eight acres and one hundred and nine perches, which said Estate Late Joseph Doans was Struck off and Sold to the said Francis Murray at the Court House on Wednesday the fifth day of January this Instant (as a confiscated fee Simple Estate) he being the highest and best bidder at a Public Auction held for the Sale of forfeited Estates at the time and Place above said.

January 30th. 1783.

from your Humble Servants.
GEORGE WALL, JUR.
DAVID FROST.
Agent of B. C.

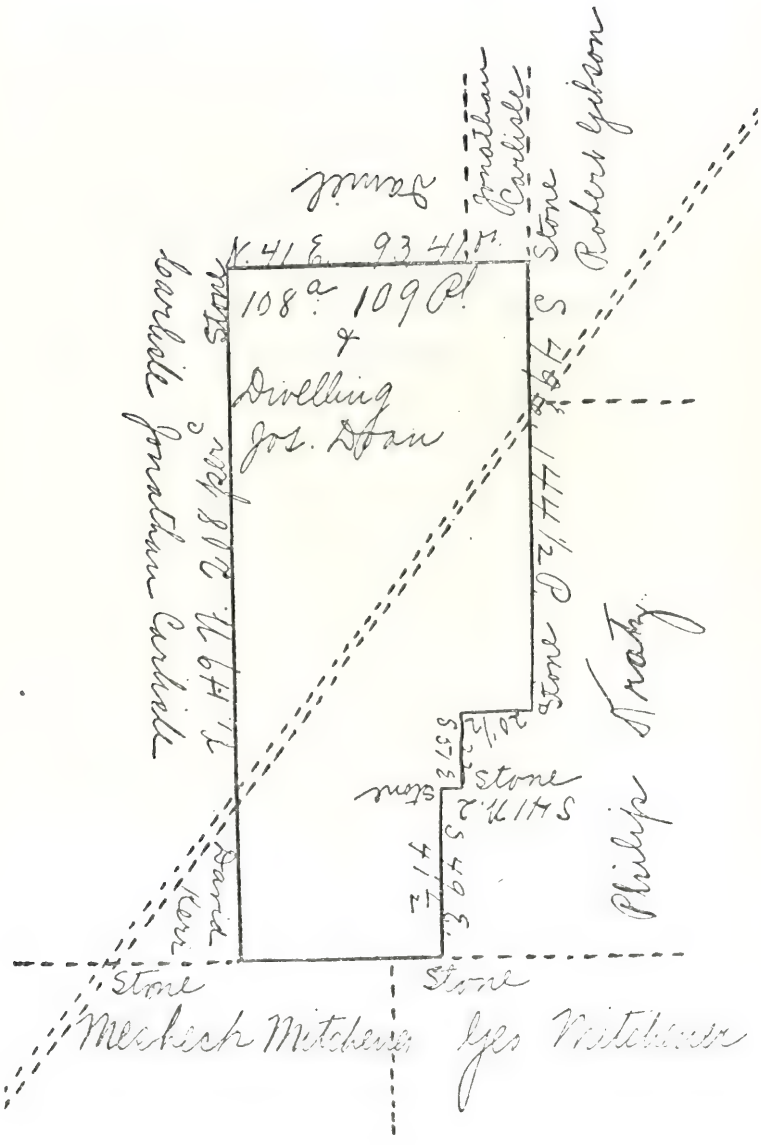
Pond
Jonathan Carlisle
Stone
Robert Gibson
N. 41 E. 93 4/10 P.
108 a. 109 Pl.
&
Dwelling
Jos. Dean
Stone
Stone
Jonathan Carlisle
Philip Tracy
Stone
Stone
Stone
Stone
Dam
Kerr
Stone
Stone
Meshech Mitchell
Iges Mitchell

A Draught of 108 acres & 109 parches of Land Situate in Plumstead Township in the County of Bucks late the Estate of Joseph Doan forfeited to the Commonwealth of Pennsylvania Surveyed at the Request & in the presence of George Wall Esq. Agent of the said County the 13th day of August 1782.

by me SILAS WATTS Surveyer.

I do certify that I have Surv'd the above Described Estate of Joseph Doan as forfeited to the Commonwealth of Pennsylvania. Information being given to me thereof by Mr. Joseph Thomas of Plumstead Township Bucks County.

Pr. GEO. WALL, Agent B. C.

Sept. 2d. 1782.

To Honorable Timothy Milleck, Secretary.

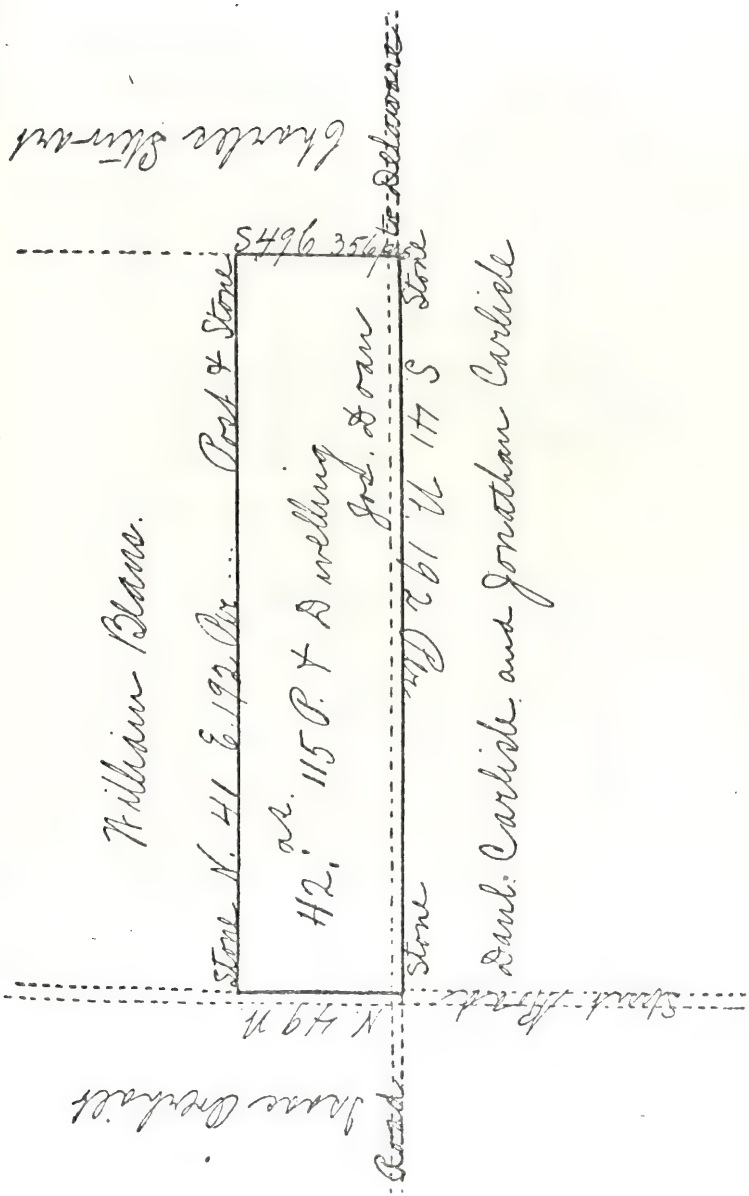
Charles Sherrard
Road
James Sherrard
N 49 W
Stone
Saml. Carlisle and Jonathan Carlisle
Stone
William Blair.
Stone N. 41 E. 192 Pr
Post & Stone
42 a. 115 P. + A dwelling
Gd. & mw
S 41 W 192 Pr
Stone
S 49 E 356 Pr
Stone

A Draught of 42 Acres and 115 Perches of Land Situate in Plumstead Township in the County of Bucks late the Estate of Joseph Doan forfeited to the Commonwealth of Pennsylvania Surveyed at the request and in the Presence of Geo. Wall, Esq. Agent of the county aforesaid—13th day of August 1782.

by me SILAS WATTS, Surveyer.

A Draught of 42 A. and 115 P. of Land Situate in Sd. Plumstead Township in the County of Bucks late the Estate of Jos. Doan forfeited to the Commonwealth of Pennsylvania, Surveyed at the Request and the Presence of Geo. Wall Esq. Agent of the sd. County of Bucks the 13th day of Aug. 1782.

SILAS WATTS Surveyer.

The above Tract of Land Sold this 1st day of January at the Court House in Newtown in the County of Bucks—containing 42 As. 114 Perches, late the property of Joseph Doan, forfeited to the Commonwealth and Bought by Ebenezer Carson @ Twenty Pounds Two Shillings pas.

£858 " 14 " 0

Agents: p. GEO. WATT & DAVID FORST.

To His Excellency John Dickinson Esquire President of the Supreme Executive Council of the State of Pennsylvania:

This may humbly Certify that we have received from the Bearer hereof Ebenezer Carson the sum of Eight hundred and Fifty eight pounds fourteen shillings in Soldiers Certificates, in full for the Purchase of Joseph Doans Real Estate, situate in Plumstead Township in the County of Bucks, and agreeable to the annexed plan thereof containing forty two acres and one hundred and fifteen perches which said Estate Late Joseph Doan was struck off and Sold to the Said Ebenezer Carson at the Court House on Wednesday the first day of January this Instant (on a Confiscated fee Simple Estate) he being the highest and best Bidder at a Public Auction held for the Sale of forfected Estates at the time and place aforesaid.

January 30th, 1783.

From your Humble Servant.
Agents of B. C.
GEORGE WALL, JUR.
DAVID FORST.

Joseph Doan Labourer of Plumstead Township, Bucks.

Proel. Dated June 15, 1778 —Day of surrender August 1, 1778.

ESTATE OF MOSES DOAN.

Inventory and appraisement of a Mare Sadle and Bridle late the property of Moses Doan forfeited to the use of the State taken this 18th Day of August A. D. 1778.

A Bay Mare—Valued at	£40-00-0
Sadle and Bridle	5-00-0
	£45-00-0

The above Inventory appraised by us being first qualified for that purpose. Amounting to forty five pounds.

JAS. MORGAN [Seal]
JOSIAH WINTER [Seal]

Agents.
JOHN LACEY, JR.
GEO. WALL, JR.

ESTATE OF JOSEPH GALLOWAY.

Received this 24th day of August One thousand Seven hundred and Seventy Nine—of Mr. Richard Backhouse the sum of Twelve Thousand Eight Hundred pounds in full, of four lots in Durham Township in the County of Bucks—No. One Contg. 327 Acres for Two thousand One hundred and thirty pound No. two Contg. 335 Acres for fifteen Hundred and Twenty pound—No. three containing 232 As. for Eleven Hundred pounds and No. four containing 244 acres for Eight thousand and fifty pounds the whole Lots amounting to Twelve thousand Eight Hundred pounds all the above Mentioned Tracts of Land Late the property of Joseph Galloway and now being confiscated to the State of Pennsylvania and sold according to law.

Pr. GEORGE WALL Agt. B. C.

£12800.

To His Excellency Joseph Reed Resident of the Supreme Executive Council Philadelphia.

G. WALL Agt. B. C.

This may Certify that John Young Junr. the bearer hath paid the Sum of Six thousand five hundred and Eighty pounds Lawful money, it being in full of the Purchase money for a Tenement and Plantation containing about one hundred and sixty acres more or less, Late the Property of Joseph Galloway, Struck off to him the said John Young Junr, as the best

and highest bidder at a Public Auction held at the Court house in the County of Bucks for the Sale of forfeited Estates on the 23th Day of August Anno Domini 1779.

£6580, GEORGE WALL JUN., Agent.

To His Excellency Joseph Reed President.



Sold by George Wall Agent. Augt. 23d. 1779 at Newtown in Bucks County, to John Young Junr. for £6580 for the above Tract in Bensalem Township Bucks County.

Philadelphia Sept. 24th 1779.

Received of Mr. John Young Four Thousand Nine Hundred & Thirty five pounds on acct. of forfeited Estates purchased by him.

DAVD. RITTENHOUSE.

£4935
645 paid

£6580

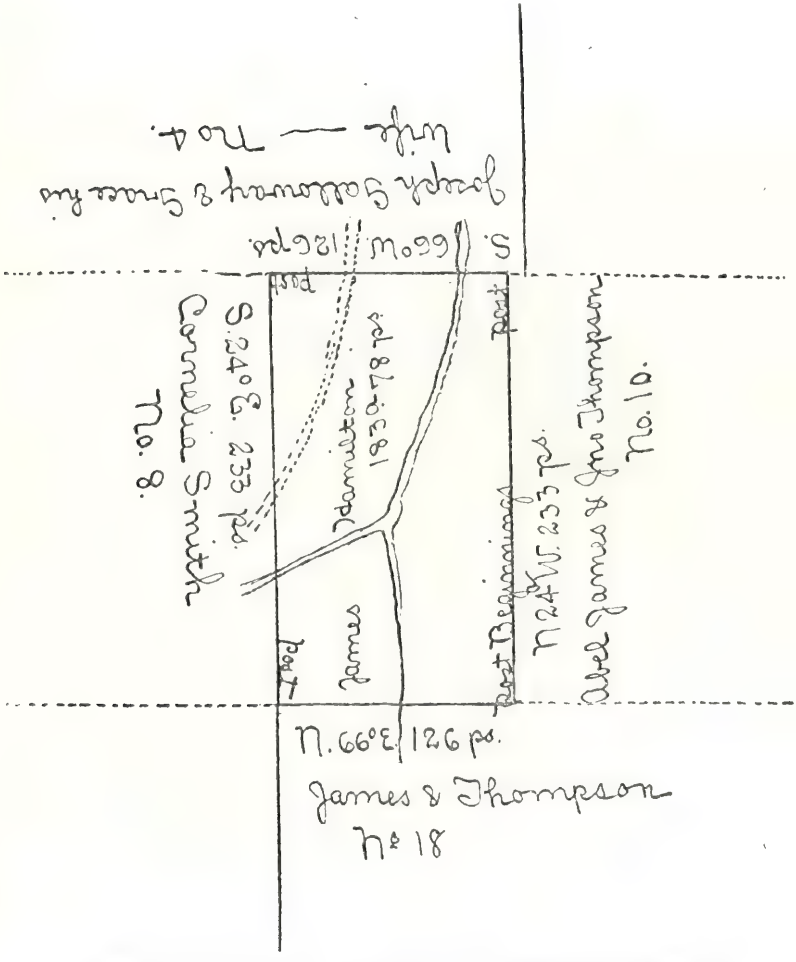

This may certify that the above is a Draught of a Tract of Land, said to belong to Joseph Galloway Esq. at the Time of his Attainder, situate in Durham Township, Bucks County, truly taken from the Draught & Deed of Partition of Durham Tract, on Record in the Rolls Office for said County in Book F Vol. 1. Pa. 192 &c. this 14th day of March 1783.

JOHN HART D. RECORDR.

I do hereby Certify the above Tract of Land was Surveyed Arthur Erwine Esqr. in my Presence and sold to him.

GEORGE WALL, JR. Agent for forfeited Estates.

May ye 11th. 1785.

To His Excellency John Dickinson Esquire President.

This may Certify that I have Received from the Bearer Col. Arthur Erwin the Sum of Four thousand two hundred pounds in full of the purchase money for a Confiscated Plantation and Tract of Land Late Joseph Galloway's containing about one hundred & Eighty three acres, Situate in Durham Township, Struck off to him the said Arthur Erwin as the highest & best bider at a Publick Auction held at the Court House in Bucks County for the Sales of forfeited Estates (by adjournment) the 24th Day of August Anno Domini 1779.

GEORGE WALL Agent.

£4200

To His Excellency Joseph Reed Esq. President.

This may Certify to his Excellency Joseph Reed Esq. President of the Supreme Executive Council of the State of Pennsylvania that I have Received of John Trees the sum of two Thousand and Ninety Pounds in full of the Purchase Money for the Confiscated Tract of land containing About five hundred Acres, Situate in Richland Township in the County of Bucks; Late the property of Joseph Galloway, Struck off to him the said John Frees, he being the highest Bidder at a Public Auction held at the Court House at Newtown for the Sales of Forfeited Estates by adjournment the Twenty fourth Day of August A. D. 1779.

£2090.

GEORGE WALL JUN. Agent.

A draught of a Tract of Land Situate in the Township of Richland Bucks County Containing 508 a 49 p. late the Estate of Joseph Galloway which he having forfeited by joining the British forces against his Country, the same was sold by the Agents for Confiscated Estates by publick Auction at Newtown the 23d August 1778 purchased by John Friess to hold during the Life of the said Jos. Galloway divided Sept. 12th. 1779.

pr. S. FOULKE.

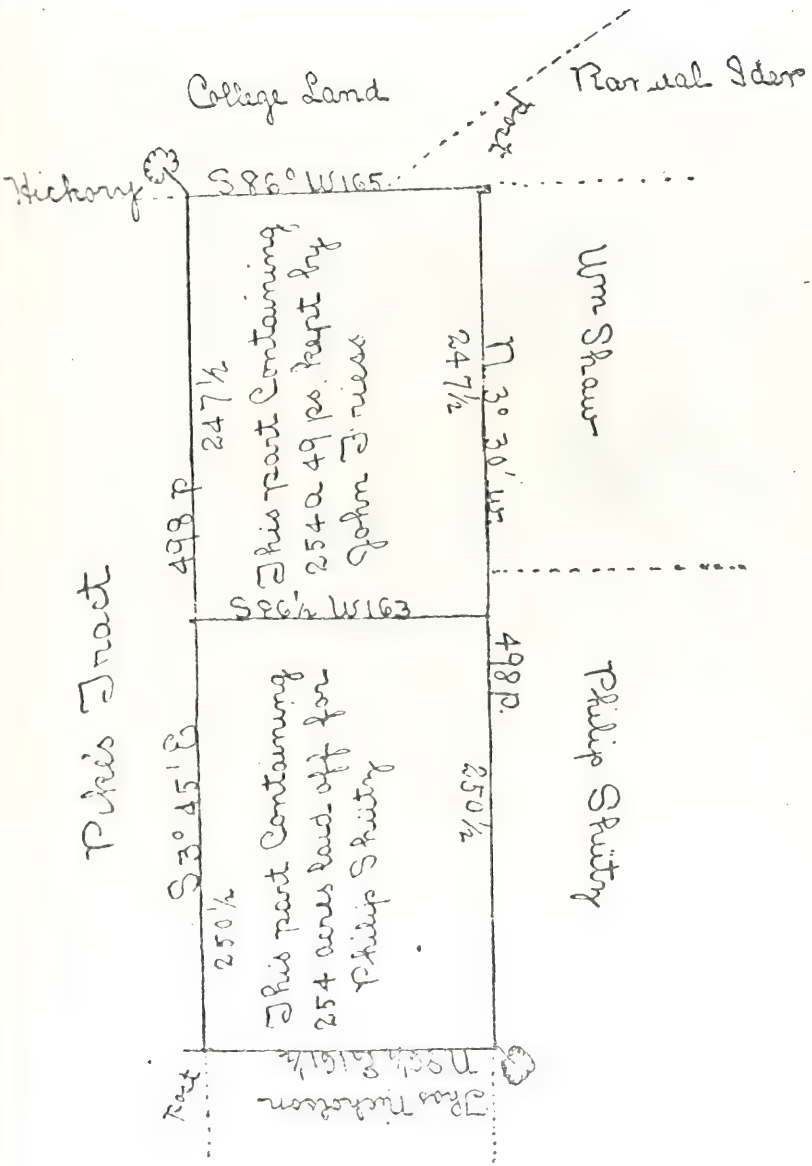
College Land
Parsal Iders
Hickory
S86° W165
247½
498 P
This Tract Containing
254 a 49 pe. Part for
John Tinsa
247½
N 3° 30' W
Wm Shaw
S86½ W163
498 P.
250½
This Tract Containing
254 acres Land off for
Philip Shirley
250½
S3° 45' E
This Tract
Philip Shirley
This Tract
N 86½ E 163½

I do Certify that I the Subscriber Acted as Clerk to Geo. Wall Esq. at the time of the Sales of Confiscated Estates held at Newtown in the County of Bucks—23 day of Augt. 1779—When Jos. Galloway's Tract of Land was sold to Mr. John Trees—And I believe the Within Draught to Contain the Sd. Lands but and bounded as Described—Situated in Richland Township and County aforesaid.

DAVID YORST Agent.
With GEO. WALL ESQ.

Due Mary Backhouse, for this sum granted pursuant to the Act of the 28th of March 1808 in full consideration for several Tracts of land in Bucks county & sold by Geo. Wall the commissioner of confiscated Estates for said County as the property of Joseph Galloway.

$415.00

Settled Entered
RICHD. M. CRAIN
Regr. Gen. off 22 Decr. 1808.

Approved sentence
GEO. DUFFIELD.
Compt. Genels office
December 22d 1808.

And whereas the said Joseph Galloway at the time of his joining our Said Enemies and at the time of his attainder of High Treason as aforesaid was seized in fee simple of and in a certain Tract of one hundred and forty seven acres and one hundred and twenty nine perches of Land situate in Durham Township in the County of Bucks it being Lot No. 7 of a larger Tract commonly called or known by the name of the Durham Tract and Whereas our Agent for the sale of forfeited Estates in the said County of Bucks pursuant to the directions of the above recited Act of our General Assembly and of one other Act of our said Assembly enacted on the twenty ninth day of March in the year of our Lord one thousand seven hundred and seventy nine being a supplement to the said above recited Act exposed the aforesaid Tract of Land, Number Seven, with the Appurtenances to public sale at the house of Thomas Brown near the premisses in the said county on the sixth day of September instant, he being previously given due and legal notice of the day and place of sale of the said premises when Richard Backhouse Esquire of the said County bought the same for the sum of thirty pounds lawful money of Pennsylvania he being the highest bidder. Now known Ye that We for and in Consideration of the said sum of Thirty pounds lawful money of Pennsylvania aforesaid to our use before the execution hereof duly paid by the said Richard Backhouse as to our Supreme executive Council our said agent hath certified the receipt whereof

we do hereby acknowledge have granted bargained and sold released and confirmed and by these presents do grant bargain sell release and confirm unto the said Richard Backhouse and to his Heirs and assigns the aforeaid Tract of Land as the same is bounded and described as follows viz. Beginning at a post a Corner of Land of Matthias Creamers and others thence by the same South 66 degrees West 101 perches and a half of a perch to a post thence by Land late of Conrad Jacoby and Richard Backhouse North 24 degrees West 233 perches to a post thence by Land of Peter Jacoby North 66 degrees East 101 perches and a half of a perch to a post thence by Land of Charles Jehline and John Barclay Esquire South 24 degrees East 233 perches to a post the place of Beginning containing one hundred and forty seven acres and one hundred and twenty nine perches of Land.

Dr. The State of Pennsylvania.

to Jared Ingersoll Esqr.

For his fee as Counsel for the Commonwealth, in an Ejectment brought against the Tenants in posession of an Estate at Durham and Trevose in the County of Bucks conveyed by the Commonwealth supposed to have been forfeited during the life of Joseph Galloway who was attained of High Treason.

100 Dollars.

1795 March 30th.

I Certify that the above has received the approbation of the Governor.

JAMES TRIMBLE.
Deputy Secry.

Settled & entd.
J. B. SMITH.
Reg. G. off.
30 March 1795.

JOHN DONALDSON.
Comp. Gen. Office.
April 1, 1795.

Bucks, Sept. 7th, 1778.

Dear Sir:

Inclosed we Send You Some Inventories & appraisements of forfeited property.

Very little Goods, or Chattle Can be found belonging to Joseph Galloway; from the last accounts we can collect it

appears after Mrs. Galloway was moved to Philadelphia last Winter, the people from Bristol & Burlington, came and took away what was left—which we are told, they Sold at public Sale—and divided the money—the Mantion House they have—Wickedly abused—broke the Window-Sashes, and Glasses—striped the Inside of everything that was loose—and carried away all the Irons from the Seller Windows—House Windows & Doors—Also—the Barrs of Iron from the office Doors and Windows.

One Mare and Colt the property of Joseph Galloway was found in the possession of Thomas Jinks of Middletown Township which he says he Baught from one Jones who it appears was Galloways Overseer—the Mare was Discovered to us by one Mr. Daniel Cannedy of Bristol—Several evidences more can be had to prove them to be Galloways property—We should be glad to know if any thing further is to be Done with Jinks.

There is several persons of property in this county who have held office under the King of Grate Britain that have not taken the oath of alegiance agreable to the Act of Assembly of this State, and Still continue without Molistation in the possession of their property—which they use, sell and apropriate, to what purpose they please, we would be glad to know weither such persons comes—Under our Notice or not—we Conceive no powers is given us, either from our Instrutions, or from the Law, Under which we act, to take Notice of them.

We also Inclose you Coppies of our Sertificots Sertifying we have taken the oths Required by law.

We Remain Sir With Cincear Respect Your Most obedient Servants,

JOHN LACEY, JUNR.
GEO. WALLS, JUNR.

To Col. Timothy Matlack, Esq.
Sec. to Council,
Philadelphia.

APPRAISEMENT OF THE EFFECTS OF JOSEPH GALLOWAY LATE OF THE COUNTY OF BUCKS.

6 tons of Hay a £ 10 pr. Ton,	£60
10 empty Hogsheads a 20 peach	14
Wheat in the Sheaf,	5 13 6
Rye in the Sheaf,	7 10
Cyder Mill & press,	3
	90 3 6

We the Under Subscribers did value and appraise on oath the above mentioned Articles, as Setforth in the above Inventory amounting to ninety pounds three Shillings and Six pence. Witness our hands and seal this 23 Day of Augt. 1778.

JOHN CLARK [Seal]
CHAS. BRESSONETT [Seal]

Agents.
JOHN LACEY, JUR.
GEO. WALL, JU.

We the Subscribers do appraise a Mare and Colt late the Property of Joseph Galloway at one hundred and twenty Pounds this 4th day of September 1770.

JOHN CLARK [Seal]
CHAS. BESSONETT [Seal]

Agents.
JOHN LACEY, JUN.
GEO. WALL, JU.

Discovery was made to us of the above mentioned Mare and Colt being concealed at Thomas Jink by Daniel Cannedy living in Bristol Borough Sept. 7th 1778.

JOHN LACEY, JR.
GEO. WALL, JUN.

APRAISEMENT OF THE EFFECTS OF JOSEPH GALLOWAY LATE OF THE COUNTY OF BUCKS, &C.

6 Tons of Hay at £10 pr. Ton,	60		
14 empty Hogsheads at 20 pr each,	14		
Wheat in the sheaf,	5	13	6
Rye in the sheaf,	7	10	
Cyder mill and press,	3		
	£90	3	6

We the under Subscribers did value and appraise on oath the above mentioned articles as set forth in the above Inventory amounting to ninety three shillings and sixpence. Witness our hand and seals this twenty third day of August 1778.

JOHN CLARK [Seal]
CHAS. BESSONETT [Seal]

Agents.
JOHN LACEY, JUN.
GEORGE WALL, JUNR.

An Inventory of a mare and colt the property of Joseph Galloway found in the possession of Thomas Jinks living in Middletown Township. 1 Mare and Colt £120.

We the subscribers do appear a mare and Colt late the property of Joseph Galloway at one hundred and twenty pounds this fourth day of September 1778.

JOHN CLARK [Seal]
CHAS. BESSONETT [Seal]

Agents.
JOHN LACEY, JUN.
GEORGE WALL, JUNR.

To His Excellency Thomas Mifflin Esq. President and the Supreme Executive Council of the Commonwealth of Pennsylvania.

This may Certify that the annexed is a true Survey and Draught of a Lot of Land Situate in Durham Township, Bucks County Containing one hundred and forty Seven Acres and one hundred and Twenty nine perches it being Lot No. 7 of the Durham Tract, and is part of the Fee Simple Estate of Joseph Galloway forfeited to this Commonwealth by Reason of his being attainted or high Treason, and the said Estate hath been duly and legally advertised, and exposed to Public Sale by a vendue or auction by me held for that Purpose at the House of Thomas Brown near the Premises in said County on the Sixth Day of September Anno Domini 1790, and was then and there sold and struck off to Richard Backhouse Esquire, he being the highest and best bidder, and I do hereby further certify that the said Richard Backbone hath since paid me the sum of Thirty pounds in full of the consideration purchase money for which the said Land was sold. Witness my hand.

GEO. WALL Agent B. C.


Peter Jacoby
Cor
N 66° E 101 1/2
Cor
Charles Jefferies & John Barclay Dec'd.
S 24° E. 233 Perches
147 a. 129 pr.
Late Conrad Jacoby & Richard Backhouse
N 24° W. 233 Perches
Cor
S 66° W 101 1/2
Cor
Matthias Gramme & others

Dr. The State of Pennsylvania.

To Alexander James Dollar, esk.

For his Fee, as Counsel for the Commonwealth, in an ejectment brought against the Tenants in possession of an Estate, at Durham and Trevose, in the County of Bucks, conveyed by the Commonwealth, supposed to have been forfeited during the life of Joseph Galloway, who was attained of High Treason.

March 30, 1795.

I Certify that the above has received the approbation of the Governor.

JAMES TRIMBLE,
Deputy Secy.

Settled & Ent'd.
J. B. SMITH.
30 March 1795, Regg. off.
Ens. Ent. John Donnaldson, Camp Snellfin, April 1, 1795.

ESTATE OF JOHN GOSLING.

Inventory of the goods and Chattles of John Gosling of Bristol Borough, Bucks County Seized as Forfeited Property for the Use of the State by

GEORGE WALL, Agent B. C.

April ye. 3d. 1782.

One Tenement of Twenty two Acres of Land with a Tanyard.
Fifty Hides.
Four Dow Skins.
Forty Sides of Sole Leather.
One Set of Tanning Tools.
One Horse.
One Cow.
Plow and Irons.
One Cast
Five Feather Beds and Beding.
Two Tables.
Two Stands and one Case of Drawers.
One Desk and Cupboard.
One Sley and a Dutch Fan
One Doz. of Chairs.
One Looking Glass.
Two Saddles.

ESTATE OF GILBERT HICKS.

INVENTORY OF THE GOODS AND CHATTLE OF GILBERT HICKS LATE OF THE COUNTY OF BUCKS, AUG. 28TH, 1778.

	£	S.	D.
A Negro 12 years old,	112	10	..
1 Third part of 12 acres Indian Corn,	18	..	..
1 Clock,	30	..	..
1 Large Looking glass,	16	..	..
1 Settee,	8	..	..
2 Maps,	1	..	..
An East Prospect of Phila.,	2	..	..
4 Windsor Chairs,	6	..	..
1 Large Dining Table,	5	..	..
1 Tea Table,	1	15	..
2 large Dishes,	3	..	..
5 Peyter Water plates,	3	15	..
13 Small pewter plates,	2	..	..
1 Small Looking glass,	6	..	..
1 Dressing Table,	1	10	..
6 Leather Botomed Walnut Chairs,	6	..	..
1 Leather Botomed Arm Chair,	1	10	..
	£224		

We the under subscribers Did on our Solomn Oaths, Value & apprais the above districts as is there set forth amounting in the whole to two hundred and twenty four pounds
Aug. 28th, 1778.
£224.

WILLIAM GOSSLINE [Seal]
RICHARD PRUE [Seal]

Agents.
JNO. LACEY, JR.
GEO. WALL.

Inventory and Appraisement of a Phaeton Late the property of Gilbert Hicks

1 Phaeton £75

We the Under Subscribers do Value and appraise on our

oths the above Mentioned Phaeton at the sum of Seventy five Pounds.—Witness our Hands and Seals this 28th. Sept., 1778.

JOHN LACEY Jr.
GEORGE WALL Jun
Agents.

JAMES BENEZEL [Seal]
JOSHUA ANDERSON [Seal]

This May Certify that I have Received from Isaac Hicks the Sum of Four thousand and thirty pounds in full of the Purchase Money for a Confiscated Tenement & Lott of Land the Estate of Gilbert Hicks, he the Said Isaac Hicks being the highest and last Bidder at a Public Auction held at the Court-House in Bucks County for the Sales of forfeited Estate (by Adjournment,) the 24th. Day of August Anno Domini 1779.

£4.030 pr. GEO. WALL, Agent.

His Excellency

JOSEPH REED Esq. Presidt.

Bucks ss.

This May Certify that I have received of Gershom Johnson, the Bearer hereof, the Sum of Eleven thousand two hundred Pounds in full of the purchase Money for part of the Estate late of Gilbert Hicks Esqi. sold to him the said Gershom Johnson the 28th. Day of June last at the Court House in Newtown in the said County agreeable to Law. In Witness whereof I have hereunto set my Hand this 28th. Day of July, Anno Domini 1789—

GEORGE WALL, Agent.

To his Excellency the President & Supreme Executive Council of Pennsylvania—

His Excellency the President and the Honourable the Supreme Executive Council of the State of Pennsylvania—

I do hereby respectfully certify, that I have carefully examined a Deed Poll, for conveying to Gershom Johnson a Messuage and two Lots of Ground in Middletown Township, Bucks County, part of the Estate late of Gilbert Hicks Esqre., and by his Attainder of High Treason, forfeited to the Use of this State;—and find the Act of Attainder of the said Gilbert Hicks properly recited, the Premises intended to be granted truly described (according to a Draught or Survey thereof returned with said Deed) and no improper Clauses or Covenants contained in the Deed.—

HILARY BAKER Junr.

Phdlada. 6th. August 1782.



The above is a Draught of two Lots of Land, situate in Middletown in the County of Bucks, late part of the Estate of Gilbert Hicks Esqre, sold by George Wall Esqre, Agent for forfeited Estates in the said County to Gershom Johnson June 20th, 1790—the Courses & Distances as above, taken from Sheriff Gregg's Deed to the said Hicks, on Record in Bucks, Book D Vol. 2, pg. 59 &c. by

JOHN HART, Jr Recorder

This may Certify that the above appears to be an exact and true Survey and Draught of a Tract, or Lots of Land Late the property of Gilbert Hicks Sold by me at a Public Vendue

held for the Sales of forfeited Estates at the Court House in Bucks County the 28th. Day of June 1780.

GEORGE WALL, Agent B. C.

The above is a Draught of Seven Lotts of Land, late the Estate of Gilbert Hicks Esqr. situate in Middletown, Bucks County—Laid down as nearly as could be ascertained from Sherif Gregg's Deed to the said Gilbert Hicks, recorded in Book D, Vol. 2. page 59 &c.—The Whole contains about 47 Acres—

Done and Certified by JOHN HART. D Recordn.

This may Certify to all whom it may concern that the Lots mentioned in this Draught No. 1, No. 2, No. 3, No. 4, and No. 5 are the particular Lots which were ment to be Sold to Isaac Hicks at the Sales of forfeited Estates by adjournment the 24th. Day of August Anno Domini 1779. for the Sum of four thousand and thirty pounds—

pr. GEORGE WALL, agent B. C.

Octbr. 30th. 1779.

ESTATE OF EDWARD JONES

Bill of Sale of the Goods and Chattels Late the property of Edward Jones Confiscated and Sold to the Use of the State July, 5th., 1779.—

Mr. Jones, A Case Drawers	£50	00	0
Mr. Jones, Walnut Table	18	2	6
Samull Dean, One Table	4	1	0
Mrs. Jones, One Neading Trough	1	10	6
Mrs. Jones, two Chairs		16	0
Mrs. Jones, One New Sleigh	5	10	0
Mrs. Jones, One Iron Pott	1	10	6
Mrs. Jones, One Chaff Bed and Bedding	6	10	0
Thomas Shewell, One Cutting Box	3	16	0
	£91	16	6

July, 13th., 1779—

GEORGE WALL, Agent Bucks County

This may Certify that I have Received from Samuel McKinstry the sum of four thousand Seven hundred and forty pounds in full of the purchase money for the Confiscated Estate

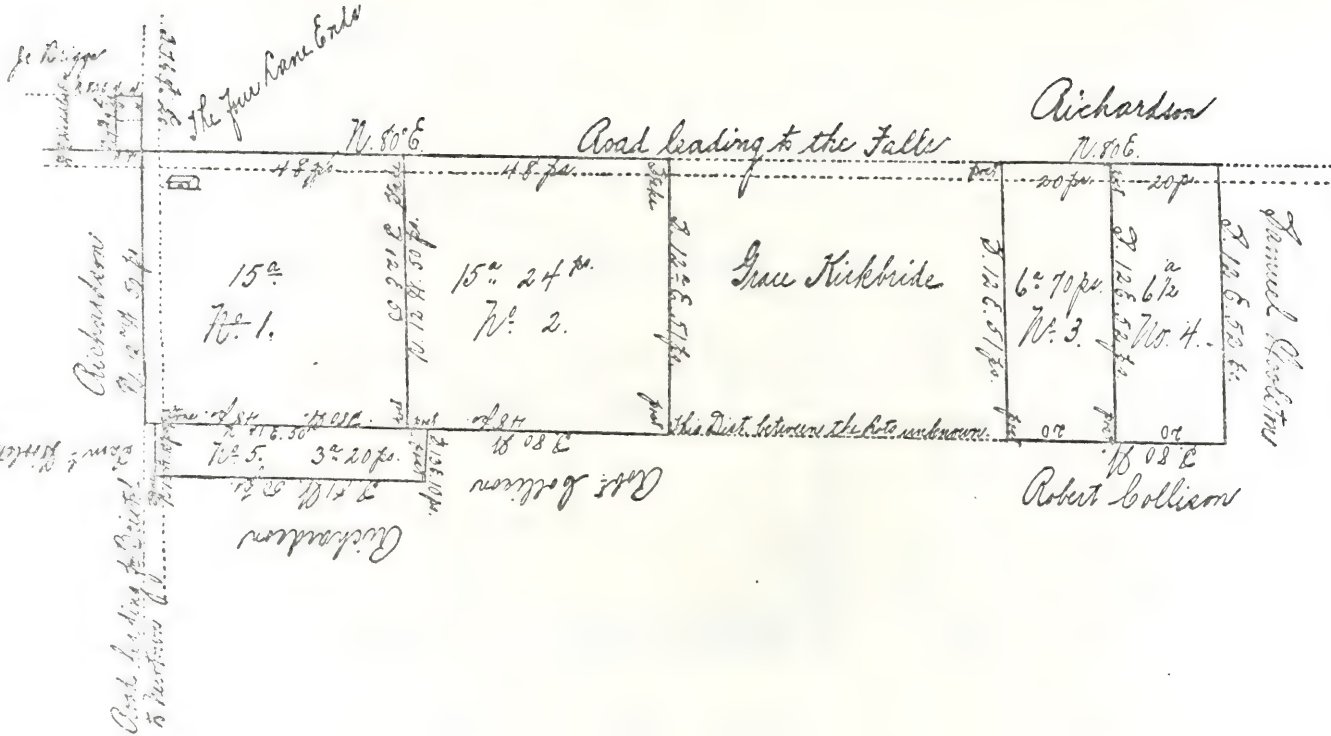
Road leading to the Falls
N. 80° E.
Richardson
Grace Kirkbride
15a. No. 1.
15a. 24p. No. 2.
6a. 70p. No. 3.
6a. No. 4.
3a. 20p. No. 5.
48p.
20p.
Robert Collison
Samuel Cockins
Richardson
Clark & Allison
Richardson

of Edward Jones, Struck off to him the said Samuel McKinstry as the highest Bidder at a Public Auction held for the Sales of forfeited Estates at the Court House in Bucks County (by adjournment) the 24th. Day of August Anno Domini 1779. £4.740

pr.

GEORGE WALL Agent
To His Excellency JOSEPH REED Esq. Presidt.

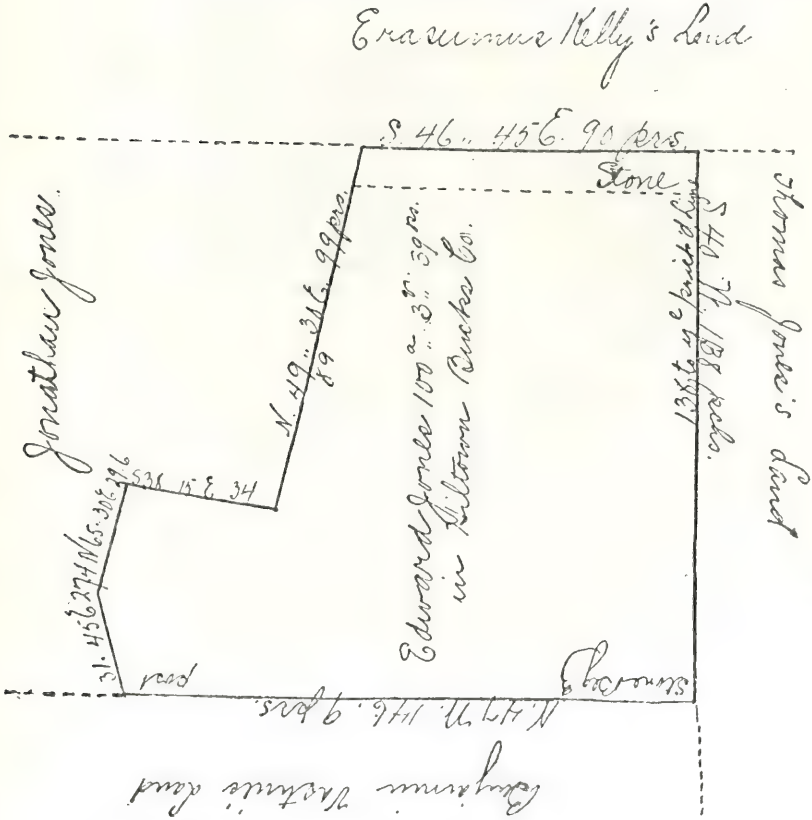

Taken from a Mortgage, Edward Jones & Wife to Monasseth Thomas, Dated 27th. Decem. 1774, recorded at Bucks in Book F. Vol 1, Page 559 &c.

N. B. The Line marked 99 prs. in all probability should be but 89 as this last mentioned Distance will include the Quanity of Land, and answers to the Proportion of the other Lines.—

ESTATE OF JONATHAN JONES

Bill of Sale of the Goods and Chattels Late the property of Jonathan Jones Confiscated and Sold to the Use of the State July 3d., 1779.

John Coryell, One Case of Drawers	£33	0	0
Samuel Dean, two pr. of Bed Steads	6	15	—
Samuel Dean, 1 Chaff Bed and Coverlid	9	5	0
Hannah Jones, One Walnut Table	8	0	0
Hannah Jones, 5 Chairs	5	0	0
Hannah Jones, One pipe stove	52	5	0
Samuel Dean, One Looking Glass	5	0	0
Hannah Jones, One Iron Pott	1	10	0
Hannah Jones, One Frying Pan	2	0	0
Samuel Dean, One Waggon	60	—	—
	£182	15	0

July 13th, 1779.—

GEORGE WALL Agent Bucks County

September the 11th, 1779. Received of the bearer hereof Mr. Joseph Greer the Sum of five thousand and Ninety pounds Lawfull money, it being full of the Purchase money, for a Tenement and Plantation containing One hundred Acres of Land Late the property of Jonathan Jones, Struck off to him the said Joseph Greer as the best and highest Bidder at a Publick Auction held at the Court house in the County of Bucks for the Sales of forfeited Estates on the 24th. Day of August Anno Domini 1779.—

£5090

GEORGE WALL Junr. Agent

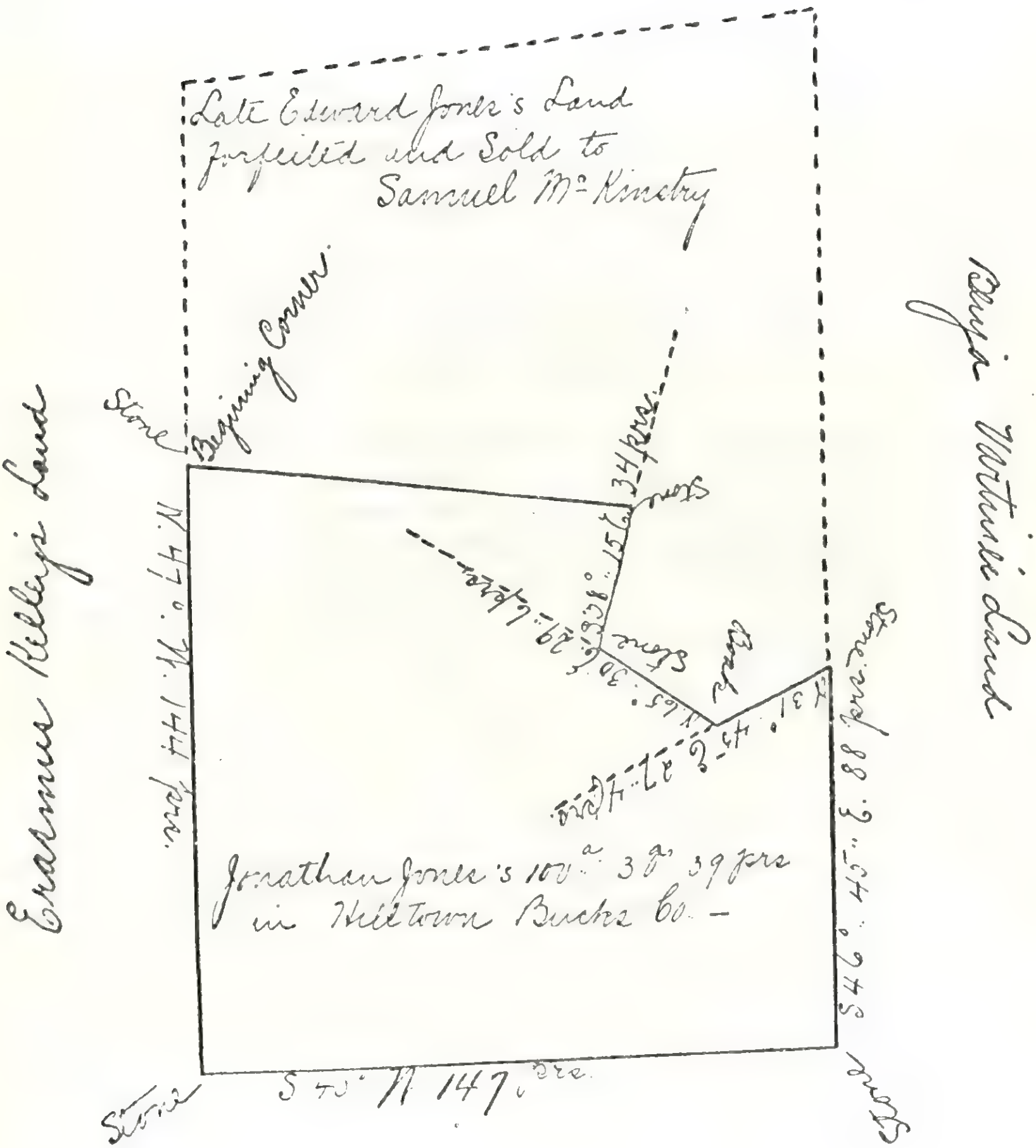

ESTATE OF JAMES MEREDITH

Case for the Opinion of the Attorney General.

1---James Meredith's Will dated the 3rd. Feb. 1771, executed were issued the 16th. of Feb. 1775, to Thomas Meredith the before the Register of Bucks, and Letters of administration in the presence of 3 witnesses proved the 16th Feb. 1775, sole executor.

2—John Meredith the Testators son in the Will named was attainted by Proclamation dated the 7th of July 1780; and his estate in a certain property, under the Will, was sold by order of the Executive Council to Adam Melchor; in the following manner and form.

(3) The estate forfeited and sold is thus described in the will (a copy of which is annexed.)

4—The estate in question never was sold by the executors, according to the directions of the Will; and Adam Melchor the Purchasor under the State applies for a deed: Difficulties, however occur to the Governor Which induce him to propose the following questions for the opinion of the Attorney General.

5—What estate had John Meredith in the premises, & how should the same be Conveyed to Adam Melchor?

6—Whether it is incumbent on the State, to direct any survey, or partition of the premises before making the conveyance; and, if so, which party, the public, or Adam Melchor, must bear the expense?

A. J. DALLAS.
Secretary.

Secretary's Office
Phila. 24 Jan. 1794.

In the Name of God Amen the third day of February in the Year of our Lord, One thousand seven Hundred and seventy four I James Meredith of the Township of Warwick in the County of Bucks and Province of Pennsylvania Yeoman being well strickned in Years but of sound and disposing Mind and Memory (blessed be God for the Same) do make, publish, and declare this my last Will and Testament in Manner and form following (that is to say) Imprimis my Will is and I do order that all my just Debts and funeral Charges be paid and discharged, Item I give and devise unto my son John Meredith all that my Missuage Plantation and Tract of Land situate standing and being in the Township of New britain in said County of Bucks with all and singular the appurtenances thereunto belonging to be held and enjoyed by him my said son John Meredith for and during the Term of his natural Life, and from and after his Decease I do give and devise all my said Messuage Plantation and Tract of Land to the Heirs of his Body lawfully begotten by him my said son John Meredith to be held and enjoyed with all and singular the appurtenances thereunto belonging by the

Heirs of the Body of him my Son John Meredith by him lawfully begotten their Heirs and assigns for ever. But if my said Son John Meredith should die without having lawful Issue, or without having lawful Issue to survive him then from and after the Decease of my said son John Meredith I give and devise said Messuage Plantation and Tract of Land with all and Singular the Appurtenances thereunto belonging to my two Grand Sons (vizt) to my Grand Son James Meredith by my son Simon Meredith and to my Grand Son John Meredith by My Son Thomas Meredith to be held and enjoyed by them my said Grand Sons James Meredith & John Meredith their Heirs and assigns as joint Tenants and not as Tenants in Common.

Item I give and devise to my Son Simon Meredith all my Messuage Plantation and Tract of Land which he now liveth on situate in said Township of Warwick with all and singular the Appurtenances thereunto belonging to be held and enjoyed by him my said Son Simon Meredith his Heirs and Assigns for ever, in as ample a Manner as I bought the same of the Exors of the last Will and Testament of Joseph Wills deceased.

Item I give and devise to my Son Thomas Meredith all that my Messuage Plantation and Tract of Land whereon I now do live situate and being in the said Township of Warwick with all and Singular the Appurtenances thereunto belonging to be held and enjoyed by him my said Son Thomas Meredith his Heirs and assigns for ever. Item I give and bequeath unto my Grandson James Meredith by Son Simon Meredith the Sum of Twenty Pounds. Item I give and bequeath to my Grandson Joseph Meredith by my sd. Son Simon Meredith the Sum of Ten pounds. Item I give and bequeath to my Grandson John Meredith by my said Son Simon Meredith the Sum of Ten pounds. Item I give and bequeath to my Granddaughter Elizabeth Meredith, by my said Son Simon Meredith the sum of Ten Pounds.

All the above said Legacies I will to be paid to my said Son Simon Meredith at the Expiration of one Year after my Decease and to be by him put to Interest for the Use of my said Grandchildren until they arrive to full age. Item I give and bequeath to my Granddaughter Mary Meredith by my Son Thomas Meredith the sum of Ten Pounds. Item I give and bequeath to my Grand Son John Meredith by my Said Son Thomas Meredith the sum of Ten Pounds said Legacies I will to be put to Interest by my Executor for the use of my

said two Grand Children until they arrive to full age. Item I give and bequeath to my Grand Daughter Elizabeth Meredith by my son Hugh Meredith the Sum of Ten Pounds, to be paid to her Father at the Expiration of one Year after my decease and by him put to Interest for her use until she arrives to full age. Item I give and bequeath to my Son Thomas Meredith my Nigro Girl Called Jamar. Item I give and bequeath to my said Sons John Meredith, Simon Meredith, Thomas Meredith and Hugh Meredith all the Residue of my personal Estate after paying my Just Debts, funeral Charges & Legacies above said to be equally divided between them to be paid at the Expiration of one year after my Decease. [Item my Will is and I do order that my Exors shall as soon as conveniently may be after my Decease make Sale of all that my Messuage Plantation and Tract of Land situate and being in the Township of Lower Merion in the County of Philadelphia in said Province of Penna. And I do hereby impower and authorise my Exor of this my last Will and Testament herein named to make a Title or Conveyance on the same in Fee Simple to the Purchaser or Purchasers of said Messuage Plantation and Tract of Land in as ample and legal a Manner as I might have don in my Life time And the Money arising from the state of said Messuage Plantation and Tract of Land I will to be divided into four equal Shares the first Share thereof I give and bequeath to my Said Son John Meredith, the second share thereof I give and bequeath to my said son Simon Meredith, the third share thereof I give and bequeath to my said Son Thomas Meredith, the fourth and last Share thereof I give and bequeath to my said Son Hugh Meredith.] Item my Will is and I do order that if any of my said sons shall bring any Demand of Debt against my estate that my Son or Sons so demanding shall be utterly excluded from having any Part of the Legacies herein bequeathed to him or them and the Legacies So forfeited, I give to be equally divided amongst my Sons that Shall bring no Demand of Debt against my Estate. Item I do hereby nominate constitute and ordain my said Son Thomas Meredith to be my only and Sole Exor of this my last Will and Testament, and I do hereby nominate and appoint my Trusty Friends David Evans and Robert Shewell of New Britain Yeomen to be Trustees to observe the true Performance of this my last Will and Testament. Lastly I do hereby disallow of and revoke all and every former Will or Wills by me in any wise before this time made ratifying this and this only to be my last Will and Testament

In Witness whereof I have hereunto Set my Hands and Seal, dated the Day and Year first above written.

JAMES MEREDITH [Seal.]

Signed, sealed, published, and declared by said James Meredith as and for his last Will and Testament in the Presence of us. The letter l and the Word my first interlined

DAVID STEPHENS
JOSEPH MAIR
ELIZABETH (her [X] mark) STEPHENS.

Bucks ss: This 16th day of February Anno Domini 1775 appeared the above named David Stephens and Joseph Mair two of the Witnesses to the foregoing Will, who upon their Oaths severally did declare and say that they Were personally present and Saw and heard James Meredith the Testator above Named, sign seal, publish and declare the foregoing Instrument of Writing to be his last Will and Testament and that at the time of so doing he was of sound Mind, Memory, and disposing Understanding to the best of their Knowledge and belief.

before me

Bucks ss: I. S. HICKS

[Seal.] D. Reg.

Be it remembered that on the sixteenth day of February ao. di. 1775. was proved the Testament and last Will of James Meredith decd. when Letters Testamentary were granted unto Thomas Meredith the Exor therein named he being first duly qualified well and faithfully to admin. all and singular the Goods and Chattles Rights and Credits of the said deceased and to make a true and perfect Inventory thereof (by appraisers duly qualified) and to exhibit the same into the Rigrs Office for the County of Bucks in one Month from the Date hereof and also to render a true and just account of his whole admn. in twelve months from the Date hereof or when thereunto lawfully fequired. In Witness Whereof I have hereunto set my Hand and affixed the Seal of the aforesd. Office.

J. S. HICKS D. Reg.

Bucks ss.

[Seal.]

I hereby Certify that the above and foregoing is a true Copy of the Record. Witness my Hand and Seal of Office September 3d. 1793.

JAMES HANNA Regr.

ESTATE OF JOHN MEREDITH.

Compt. Genl. Office
July 8th, 1793.

Sir—

On the 13th of April 1787. Adam Meleher paid £130 in depreciation Certificates to the Agent Geo. Smith Esqr. being the purchase money of an Estate sold late The property of John Meredith, and forfeited by his attainder for high treason being an undivided fourth of a tract of land situate in Lower Merion he wishes a survey thereof or deed or both and it is reasonable his request should be complied with state of facts I have refered him to your Excelly. & am with

Great respect your obed. servt.

JNO. NICHOLSON

His Excelly. Thos. Mifflin Esqr. Gov. of Penna.

April ye 12th, 1778

Recevd. of Mr. Adam Melchor the some of one hundred thirty Pounds the full Concidration Money for an undivided forth Part of and in a Certain Pece of Land in Lower Merrion township County of Montgomery Suposd to Contain Sixty five acres but be the same Moore or Less Sold as the Estate of John Marrideth trater.

I Say Recevd.
by me.

GEORGE SMITH Agent

Philadelphia Feb. 3d, 1794.

Dear Sir—

I have examined the Will of James Meredith & it appears to me, that John Meredith took an Estate Tail in the Messuage & Tract of Land in the township of New Britain, County of Bucks, & of course that the Title of the Commonwealth continues as long as there are Issue of John, who was attainted. that are inhentable to the Estate Tail.

The Messuage & Tract in Lower Merion Philadelphia County the Testator directs his Executors to sell & to give his son John one fourth part of the proceeds.

This is a charge upon the Land & such right as John Meredith had, the Commonwealth may convey I am not informed whether the Executor has made the Sale, but at all events there does not appear ever to have been an indefeasible

estate in John & therefore none such can be desired under him to the State.

MR. DALLAS.

JARED INGERSOLL.

To His Excellency Joseph Reed Esquire President or Honorable William Moore Esquire Vice President of the Supreme Executive Council of the State of Pennsylvania—

This may Certify that I have Received from the bearer hereof William Crawford of Bucks County Esq. Captain in the (late 5th) Sixth Pennsylva. Regiment the Sum of Three hundred and sixty one pounds in Soldiers Certificates in full for the Purchase of John Merideths Estate During his Natural Life, or the whole Right Title and Interest the said John Merideth can have to a Certain Tract of Land Situate in New Britain Township Bucks County Containing one hundred acres more or less) which said Estate was Struck off and sold to the said William Crawford at the Court house in said County on Monday the Eighteenth Day of June last (as Confiscated) he being the highest and best Bidder at a Publick Auction held for the Sales of forfeited Estates at the time and Place above said,

from your
humble Servant
GEORGE WALL Agent B. C.

June 25th. 1781.

do grant bargain sell and deliver unto the said Wm. Crawford and to his Heirs & Assigns All the Estate Right Title and Interest—whatsoever which the said Jno. Meredith at the Time of his Attainder of High Treason aforesaid, had or legally could or ought to have had of in & to the afod. Traitor piece of land situate in New Britain Township in the sd. County of Berks and according to a late Survey thereof Bounded and being as follows to wit—Beginning at a stone a Corner of Robt. Shewells Land thence extending by Land of Thos. Barton S. 49 a. East 103 ps. to a Stone thence by Land of Thos. Meredith N. 41 a. East 154 ps. to a Stone thence by Land of Jos Hare N. 49½ a. West 103 ps. to a Stone thence by the sd. Robt. Shewells Land S. 41½ a. West 153 ps. & two Tenths of a perch to the Place of Beginning Containing 100 acres of land be the same more or less (including one Quarter of an Acre School Land—which is always excepted and reserved out of this present Grant) together withall the Liberties Priviledges & appurtenances whatsoever thereunto belonging

or in any wise Appertaining—And the Rents Issues and Profits thereof—To have and to hold the sd. Tract of land & Premises with the affs. (Except as before excepted unto the sd. Wm Crawford his Hrs. & Assgs. to the proper Use & Behoof of the sd Wm. Crawford his Heirs & Assigns in the same Estate Manner & Form as the sd. Jno. Meredith his Heirs or Assigns might or could have held and enjoyed the said Premises and Appt. if the Attainder & Forfeited aforesaid had not happened —According to the Force Form &c.

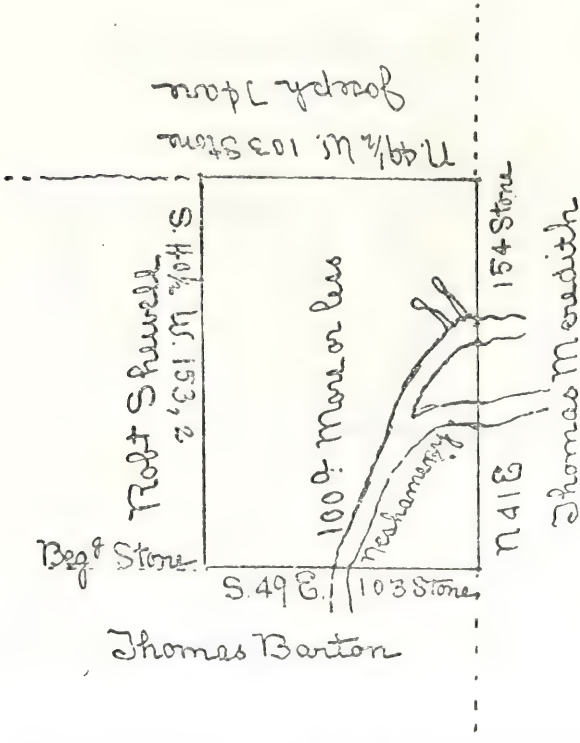

A Draught of One hundred acres of Land more or less & (including One Quarter of an Acre of School Land which is excepted Situate in New Britain Township in the County of Bucks late the Estate af John Meredith forfeited to the Commonwealth of Pennsylvania Survey'd at the Request of

George Wall Esq. Agent for the County afsd. the 26th day of September 1781—

SILAS WATTS Survd.

I hereby Certify the above Tract of Land the Estate of John Meredith is forfeited and was Surveyed in my presence the day & year afsd.

GEORGE WALL Agent

deed dated 24th. October
Cons'r £361—

ESTATE OF JOHN OVERHOLTZ.

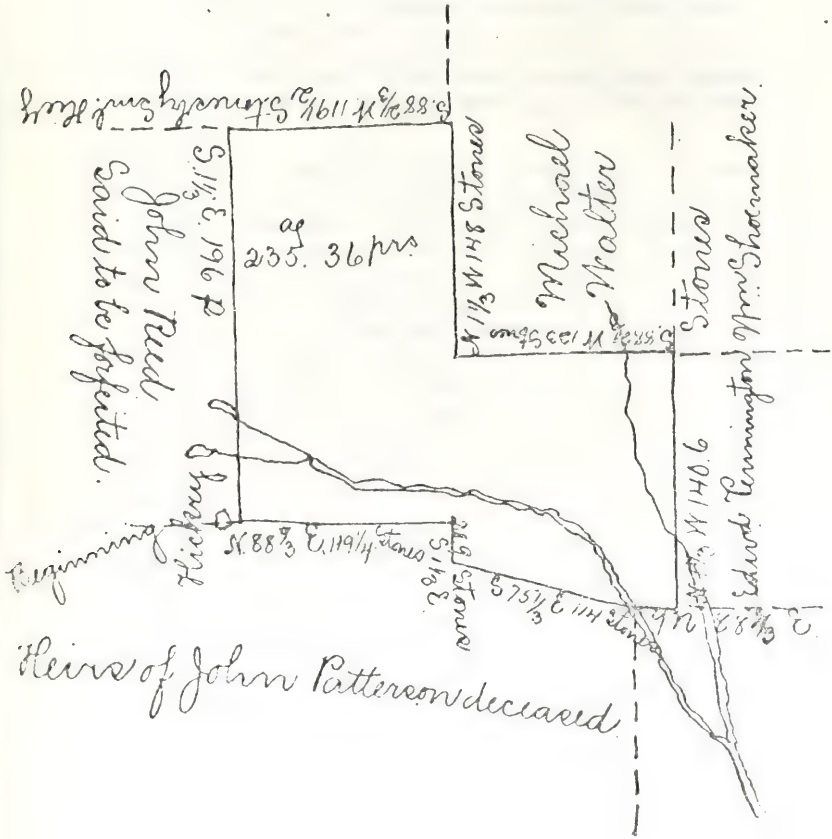

A Draught of 235 A L. 36 prs. of Land situate in Tenecum Township in the County of Bucks late the Estate of John Overholtz forfeited to the Commonwealth of Pennsylvania Surveyed at the Request of George Wall Esqr. Agent of the County aforesaid Septr. 25th. 1781—

P. SILAS WATTS Surveyor

I hereby Certify the above tract of Land the Estate of John Overholtz is forfeited to the Commonwealth and was Surveyed in my Presence as above mentioned.

GEORGE WALL Agent B. C.

Septr. 25th 1781

John Overholt then or late of the Township of Tinicum in the County of Bucks Yeoman, Procl. Dated July 27, 1780—Day of Surrender Friday Oct. 27.

To The Honorable William Moore Esquire Vice President of the Supreme Executive Council of the State of Pennsylvania.—

This may Certify that I have Received from the bearer hereof Jacob Benner the Sum of Twelve hundred pounds in Soldiers Certificates in full for the Purchase of John Overholts Real Estate (first Deducting one fourth part of the Purchase money to be Reduced to a Ground Rent agreeable to Law) situate in Tinicum Township in the County of Bucks Containing Two hundred and thirty five Acres and Thirty Six Perches; which said Estate Late John Overholts was struck off and Sold to the said Jacob Benner at the Court House in Newtown in said County on Monday the 18th Day of June last, as a Confiscated Fee Simple Estate, he being the highest and best Bidder at a Public Auction held for the sales of forfeited Estates at the time and Place above said.

from your Very humble servant
GEORGE WALL Agent B. C.

Octr. 12th 1781.

Inventory and Appraisement of the goods and chattels of John Overholt Late of Tinicum Township Bucks County Seized to the use of the States, as forfeited Property, October ye 6th 1780.

	£	
A Bay Mare Appraised at	£112	10
A Red Heifer, Apprai ed at	150	..

A Frying Pan, Tub, Pail, Spoon &c.	£18	00	
A Chest and Cuboard, Appraised at	7	10	
3 Chairs, Appraised at	9	..	
A Weavers Loom, Appraised at	2400	..	
A Spooling Wheel, Appraised at	7	10	
Some Spools Appraised at	3	..	
A Table Appraised at	15	..	
A Dutch Fan, Appraised at	112	10	
	£675		

Appraisers.
WILLIAM DAVIS.
WILLIAM HART.
Pr. GEORGE WALL Agent B. C.

Bill of Sale of the Goods and Chattles of John Overholt Late of Bucks County, Sold to the Use of States the 14th of November Anno Domini 1780.

A Bay Mare sold to John Gaddis	£60	..	..
A Red Heifer sold to William Hart,	150	..	..
A frying Pan, A pail, A Tub, 3 Spoons and two Dishes sold to Robt. Ramsey	15	7	6
3 Chairs sold to Arthur Erwine	12	15	..
One Chest and Cupboard sold to Geo. Wall	7	10	..
A Weavers Loome sold to Wm. Hart	200	..	..
A Spooling Wheel sold to Wm. Hart	7	10	..
Some Spools sold to Wm. Hart	3	..	..
A Table sold to Nicholas Wyker	17	10	..
A Dutch Fan sold to Wm. McCalla	75	..	..
	£548	12	6

About 20 miles distance.

P. GEO WALL Agent B. C.

ESTATE OF PETER PERLEE.

The above is a Draught of the 164 Acres of Land situate in Durham Township Burlis County late the Estate of Peter Perlee—Sold by George Wall Esqr. Agent for forfeited Estates in the said County to Thomas Huston the 28th of June 1780—

being Lot No. 12 of Durham Lands taken from the general Draught on record in Bucks County in Book F, Vol. 1—Page 216 by—

JOHN HART D RECORDR.

This may Certify that the above appears to be an exact and true Survey and Draugh of a Tract of Land late the Property of Peter Perlee Sold by one at a Publick Auction held for the Sales of forfeited Estates at the Court House in the County of Bucks the 28th Day of June 1780.

GEORGE WALL Agent B. C.

Bucks County, July 8th 1780.

Received of Thomas Huston by the Hands of John Hart the Sum of One thousand Six hundred and fifty Pounds, being the fourth Part of the purchase Money for a Plantation in Durham late the Estate of Peter Perlee, forfeited to the State and sold by public Auction according to Law the 28th Day of june last.

GEORGE WALL Agent.

£1650.

Bucks County July 28th 1780.

Received of Thomas Huston by the Hands of John Hart the Sum of Four thousand nine hundred and fifty Pounds being the Residue of the purchase money—for the Estate late of Peter Perlee, forfeited to the State and sold by public auction according to law the 28th of June last.

£4,950,0,0.

GEORGE WALL Agent.

Bucks Ss.

This may ceretify that I have received of Thomas Huston the Bearer hereof, the Sum of Six Thousand six hundred Pounds in full of the Purchase Money for the Estate late of Peter Perlee situate in Durham Township, sold to him the said Thomas Huston the twenty-eighth Day of June last at the Court House in Newtown in the said county agreeable to Law.—

In Witness whereof I have hereunto set my hand this 28th Day of July, Anno Domini 1780—

GEORGE WALL Agent.

To his Excellency the President & Supreme Executive Council of the State of Pennsylvania.

ESTATE OF JOHN REED.

At the Request and in the Presence of George Wall Esg. Agent of & for the County Bucks I Surveyed & divided the above described Tract of Land Situate in Tenecum Township & County of Bucks afr'd containing 1412 Acres 19 pers. as above represented. Being the Estate of John Reed forfeited by the Commonwealth of Pennsylvania, the 7th &c. days of January Ao. Di. 1782.

pr me SILAS WATTS Survr.

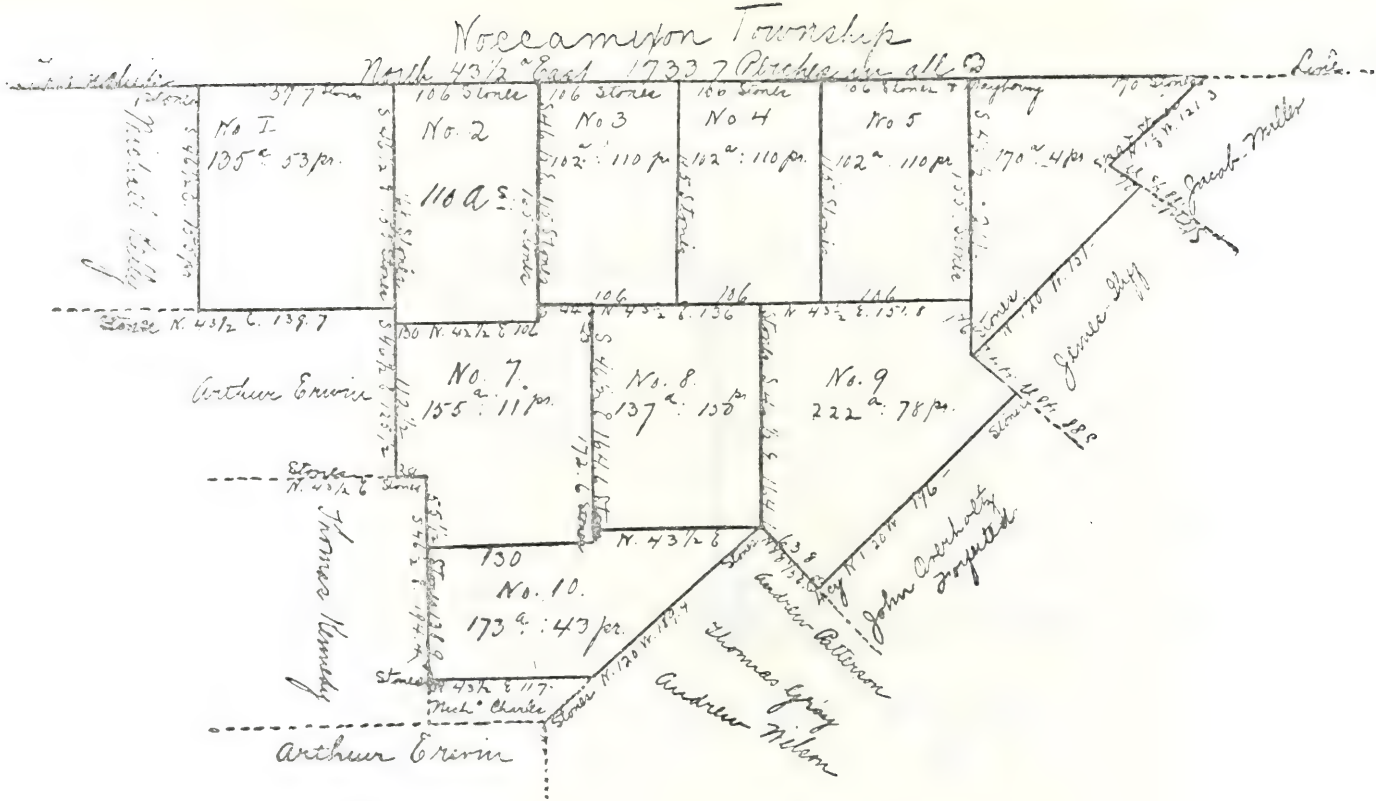
Noreamston Township
North 43½ East 1733 7 Perches in all
No 1
135 a. 53 pr.
No. 2
110 a.
No 3
102 a. 110 pr.
No 4
102 a. 110 pr.
No 5
102 a. 110 pr.
170 a. 4 pr.
No. 7.
155 a. 11 pr.
No. 8.
137 a. 150 pr.
No. 9
222 a. 78 pr.
No. 10.
173 a. 43 pr.
Arthur Erwin
Thomas Hunsley
Jacob Miller
Jesse Gray
John Crawford
Forgotten
Andrew Patterson
Thomas Gray
Andrew Wilson
Arthur Erwin

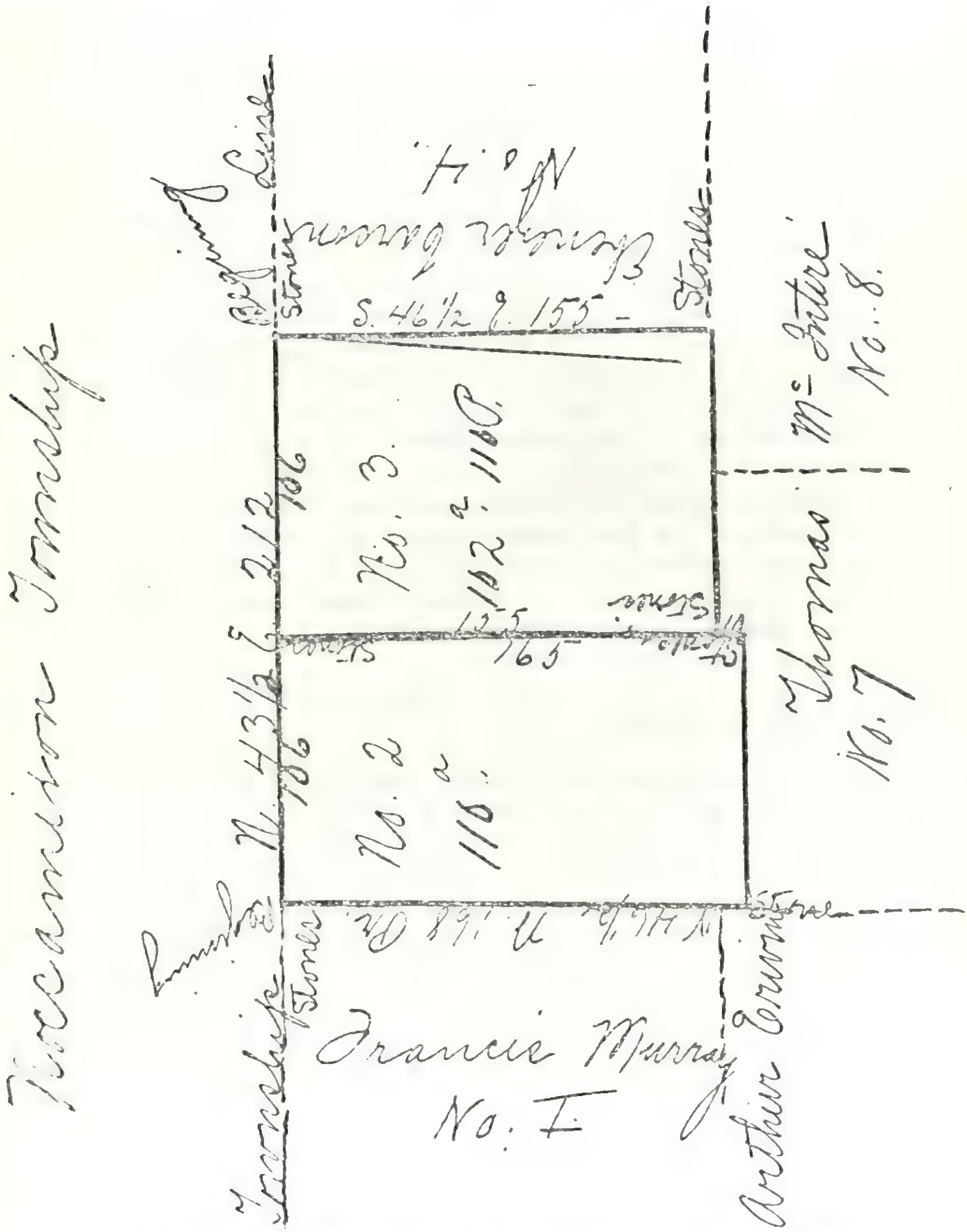

A Draught of two Lots of Land Situate in Tenecum Township, Bucks County Contg. together 212 A. 110 pr. Part of the Estate of John Reed forfeited to the Commonwealth of Pennsylvania, Surveyed at the Request of George Wa'l Esq. Agent of the County afd. the 7th &c day of January 1782.

pr. SILAS WATTS.

I do hereby certify the above to be a True and Exact Draught of the Two Lots of Land above Described, Surveyed in my Presence, and sold to Mr. Alexander Powers, January the 15th, 1782.

pr. GEORGE WALL Agent B. C.

To His Excellency William Moore Esquire President of the Supreme Executive Council of Pennsylvania.

I do hereby Certify that I have Received from the bearer hereof Joseph Coxe Lieut. in the Sixth Pennsylva. Regt. the Sum of two hundred and Eleven pounds Six Shillings and Six pence in Soldiers Certificates in full for the Purchase of a Lot of Land No. 9—Containing Two hundred and Twenty two acres, and Seventy eight Perches, Situate in Tonicum Township in the County of Bucks, being part of the Estate of John Reid forfeited to the Commonwealth of Pennsylvania and sold to said Joseph Coxe, he being the highest and best Bidder at a Public Auction held for the Sales of Forfeited Estates at the Court House in Newtown for said County the 15th day of January Anno Domini 1782.

from your Obedient humbl Servant,
GEORGE WALL Agent B. C.

WILLIAM MOORE President

LOWER DUBLIN.

BILL OF SALE OF JOHN REEDS CONFISCATED ESTATE, SITUATE IN TINICUM TOWNSHIP BUCKS COUNTY, SOLD BY PUBLIC VENDUE AT THE COURT HOUSE IN NEWTOWN IN SD. COUNTY THE 15TH DAY OF JANUARY A. D. 1782.

Purchasers.	Lots No.	Acres in each lot.	Price per acre.	Terms.		
Francis Murray,	1	135 53	@ 9-9	[illegible]	19	8
Alexander Powers,	2	110	@ 2/6	[illegible]	[illegible]	.....
Alexander Powers,	3	1 2 11	@ [illegible]	[illegible]	11	.. ..
[illegible]	4	1 2 110	@ 27-6	[illegible]	3	.....
Samuel Lewis,	5	102 1 0	@ 10 6	[illegible]	12	6
Samuel Lewis,	6	15 [illegible] 4	@ 10-	[illegible]	....	.. ..
Thomas McIlvaine,	7	175 11	@ 7/-	[illegible]	1	*
Thomas McIlvaine,	8	197 17	@ 17-6	[illegible]	16	*
Joseph Cox,	9	222 78	@ 19-	[illegible]	6	*
Samuel Lewis,	10	175 12	@ 20-	[illegible]	11	.. ...
				£2121	8	8

*[illegible]

To His Excellency William Moore Esquire President of the Supreme Executive Council of the State of Pennsylvania.

I do hereby Certify that I have Received from the bearer hereof Mr. Thomas McIntire the Sum of Nine hundred and Nine pounds on officers and Soldiers Certificates in full for the Purchase of Two Lots of Land No. 7, and 8, Containing Two hundred and ninety three acres and one Perch, Situate in Jenicum Township in the County of Bucks, being Part of the Estate of John Reid forfeited to the Commonwalth of Pennsylvania, and Sold to the said Thomas McIntrie, he being the hignest and best Bidder at a Public Auction held for the sales of forfeited Estates at the Court House in Newtown for said county the Fifteenth Day of January Anno Domini 1782.

from your humble Servant,
GEO. WALL Agent B. C.

THOS. McINTIRE Esqr.

Lot No. 7—acres 155, 11 prs. sold at £3 15—pr. acre, ...	£581	10	2
Lot. No. 8—acres 137, 150 pr. sold at £2 7—pr. acre, ...	327	12	6
	£909	2	8

His Excellency WILLIAM MOORE Esquire President.

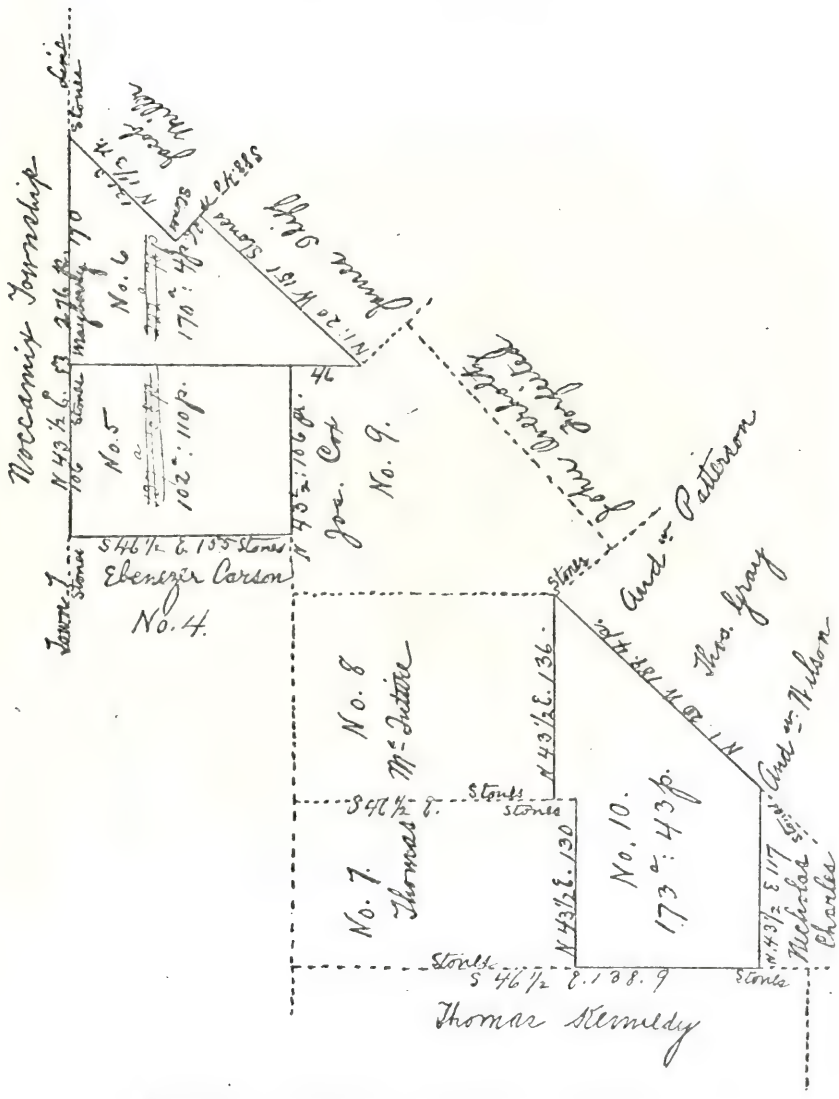

A Draught of three Lots of Land situate in Tenecum Township Bucks County containing together 445¾ Acs. 37 pers. part of the estate of John Reed forfeited to the Commonwealth

of Pennsylvania survey'd at the Request of George Wall Esq. Agent of the County afsd. the 7th &c. days of January 1782.

pr. SILAS WATTS.

I do hereby Certify the above to be a True and Exact Draught of the Three above Described Lots of Land, Surveyed in my presence, and sold to Mr. Samuel Burns, January the 15th, 1782.

pr. GEORGE WALL, Agent B. C.

To His Excellency William Moore Esquire President of the Supreme Executive Council of the State of Pennsylvania.

I do hereby Certify that I have received from the bearer hereof Mr. Samuel Burns the sum of five hundred and Eight pounds three Shillings and Six pence in Soldiers certificate in full for the Purchase of 3 Lots of Land Viz: No. 5, 6, and 10, Containing together Four hundred and Forty Five Acres and One hundred and Fifty Seven perches, Situate in Tenicum Townships in the County of Bucks being part of the Estate of John Reid forfeited to the Commonwealth of Pennsylvania, and sold to the said Samuel Burns, he being the highest and best Bidder, at a Public Auction held for the Sales of Forfeited Estates at the Court House in Newtown for the said County the 15th Day of January Anno Domini 1782.
Jany. 24th, 1782.

from your Obedient humble Servant,
GEORGE WALL, Agent.

Samuel Burns of Upper Merion Township Philada. County.

His Excellency William Moore, Esquire.

John Reid then or late a military officer in the British Service, then or late of the Township of Tiricum in the County of Bucks—Proclamation Dated March 20, 1781--Day of Surrender Thursday Nov. 1.

To His Excellency William Moore Esquire President of the Supreme Council of the State of Pennsylvania.

I do hereby Certify that I have received from the bearer hereof Mr. Alexander Powers the Sum of Two hundred and Eighty five pounds Sixteen Shillings in Soldiers Certificates in full for the purchase of Two Lots of Land Viz: No. 2 and No. 3 containing in both said Lots two hundred and Twelve acres and one hundred and Ten Perches Situate in Tenicum

Township in the County of Bucks, being part of the estate of John Reid Forfeited to the Commonwealth and sold to the said Alexander Powers, he being the highest and best Bidder at a Public Auction for the Sales of forfeited Estates at the Court House in Newtown the Fifteenth Day of January Anno Domini 1782.

January ye 24th, 1782.

from your Obedient humble Servant,

GEORGE WALL, Agent.

His Excellency WILLIAM MOORE Esq.

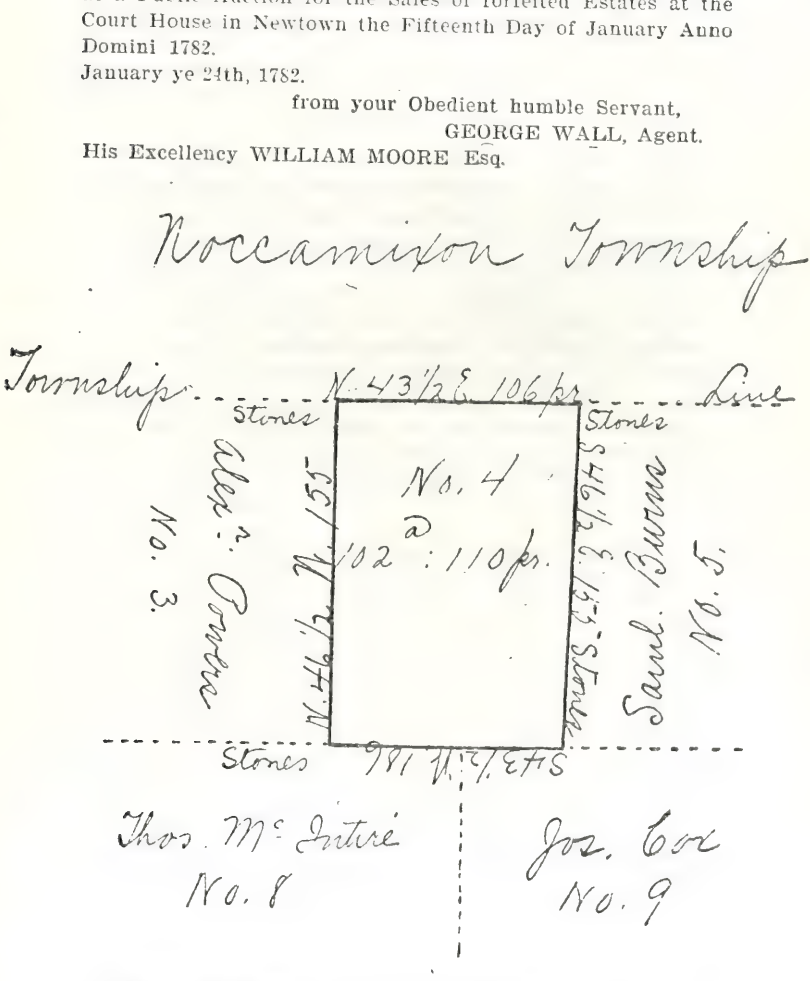

A Draught of 102 a. 110 pr. of Land situate in Tenecum Township Bucks County part of the Estate of John Reed Forfeited to the Commonwealth of Pennsylvania, surveyd at

the request of George Wall Esq. Agent of the County afsd. the 7th &c. days of January 1782.

pr. SILAS WATTS.

I do hereby Certify that I was Present at the Survey of the above Described Lot of Land, and that the above is a True and Exact Draught of the Same, Purchased by Captain Ebenezer Carson January the 15th. 1782.

pr. GEORGE WALL Agent B. C.

To His Excellency William Moore Esquire, President of the Supreme Executive Council of the State of Pennsylvania.

I do hereby Certify that I have Received from the bearer hereof Captain Ebenezer Carson the Sum of one hundred and forty one pounds three shillings, in Soldiers Certificates, in full, for the Purchase of a Lot of Land. No. 4 containing one hundred and two acres, and one hundred and ten perches, situate in Tenicum Township in the county of Bucks, being part of the Estate of John Reid forfeited to the Commonwealth of Pennsylvania and sold to the said Ebenezer Carson, he being the highest and best bidder at a Public Auction held for the Sales of Forfeited Estates at the Court House in Newtown for the said county the Fifteenth Day of January—Anno Domini 1782.

January 24th, 1782.

from your Humble Servant GEORGE WALL Agent.

EBENEZER CARSON of the City of Philada. Gentleman.

His Excellency WILLIAM MOORE Esquire.

To His Excellency William Moore Esquire President of the Supreme Executive Council of the State of Pennsylvania.

I do hereby Certify that I have Received from the Bearer hereof Colonel Frances Murry the Sum of Sixty five pounds Nineteen Shillings and Sixpence in Soldiers Certificates in full for the Purchase of a Lot of Land No. 1, containing one hundred and Thirty Five Acres, and fifty three perches, situate in Tinicum Township in the County of Bucks being part of the Estate of John Reid forfeited to the Commonwealth of Pennsylvania and Sold to the said Frances Murry he being the highest and Best Bidder at a Publick Auction held for the Sales of Forfeited Estates at the Court House in the Newtown for said County the 15th Day of January Anno Domini 1782.

from your humble Servant,
GEORGE WALL Agent B. C.

Proclamation dated the 20th of March 1781—Required to Surrender on or before the first of November following.

GEORGE WALL Agent B. C.

His Excellency WILLIAM MOORE.

To His Excellency the President and the Honorable the Supreme Executive Council. I do hereby respectfully certify that I have carefully examined a deed drawn, to be executed by His Excellency the President to Col. Francis Murray for a Tract of Land in Tinicum Township Bucks county part of the forfeited Estate late of John Reed, and find the Proclamation of attainder properly recited, the Land truly described according to the Draught or Survey thereof with the said Deed rendered and no improper clause contained in the Deed.

HILARY BAKER JUNR.

Philada. May 1st, 1782.

ESTATE OF DAVID REISS.

Draught of Henry Dorrocks Land, late David Reiss, situate in New Britian Township in the County of Bucks Containing 237 1-4. Surveyed to said Darroch the 28th day of August Anno Dom. 1773.

pr. ROBERT LOLLER.

ESTATE OF RICHARD SWANWICK.

This may Certify that I have Received from Samuel Flack and Joseph Flack the bearer's hereof the Sum of Seven thousand three hundred pounds in full of the Purchase money for the Estate of Richard Swanwick Sold as Confiscated; they the said Samuel and Joseph Flack being the highest and best Bidders at a Publick Auction held at the Court-House in Bucks County for the Sale of forfeited Estates by Adjoinment, the 24th Day of August Anno Domini 1779.

£7300

pr. GEORGE WALL Agent.

To His Excellency Joseph Reed Esqr. President.

N. 34° 13'
Sh

William Simmons — Land
S 41° 10' W 193.5 p.
237½
N. 31° 15' W. 150 p.
Robert Blake's Land
Stone
Brick
S 47° 30' E 111.5 p.
Land Leasing from Bartholomew T. John Craige
Shoemaker Land
N. 41° 30' E. 257 p.
William Allen Esq. Land
George
James Dwelapes Land
Stone

William Otwell
adjoining 34 S.
Richard Swaninck 42 Acres
N. 49° W. 320 pro.
John Robinson and Nathan Preston
S 43° W 21 pro.
Nathan Preston
State Road
Fence
Fence
Fence

A Draught of two lots of Land sold to Richard Swanwick by Daniel Hough and Judith his wife pr. Deed Dated October the 22d. 1776, the larger lot of 42 acres Situate in Newbritain and the Smaller containing 2 Acres in Warwick Township Bucks County.

The above Draught I do hereby Certify to be a Particular Description of the Land and Premisses, which was Richard Swaniwicks, Struck of to Samuel Flack at the Sales of Confiscated Estates in the said County of Bucks.

April ye 20th 1780.

pr. GEORGE WALL JUNR. Agent.

ESTATE OF EVAN THOMAS.

BILL OF SALE OF GOODS CHATTLES LATE THE PROPERTY OF EVAN THOMAS CONFISCATED TO THE USE OF THE STATE JULY 1779.

Mary Thomas, One Brindle Cow	£101	0	0
John Shannon, One Small pipe Stove	32	10	..
John Coryell, One Cuting Box	18	0	0
Mary Thomas, two Chairs and a Table	2	12	6
Samuel Dean, One p. Hand Irons	4	10	..
Jonathan Stout, One Grind Stone	1	10	..
	£160	2	6

July 13th A. D. 1779.

GEORGE WALL Agent Bucks County.



A Draught of Fifty acres of Land Situate in Hilltown Township in the County of Bucks late the Estate of Evań Thomas forfeited to the Commonwealth of Pennsylvania Surveyed at the request of George Wall Esq. Agent of the County afsd. the 27th of September 1781.

SILAS WATTS Surveyer.

I hereby Certify the above Tracts of Land late the Estate of Evans Thomas is forfeited and was Surveyed in my presence as above mentioned.
Septr. 27th 1781.

GEORGE WATTS Agent B. C.

Proclamation bearing Date the 27th Day of July in the Year 1780—Evan Thomas—then or late of the Township of Hilltown in the County of Bucks—Labourer—Day of Surrender Friday October 27.

To the Honorable William Moore Esquire vice President of the Supreme Executive Council of the State of Pennsylvania.

This may certify that I have Received from the Bearer hereof Mr. George Brenner the Sum of three hundred and thirty pounds in Soldiers Certificates in full for the Purchase of Evan Thomas's Real Estate Situate in Hilltown Township in the County of Bucks (first Deducting one fourth part of the Purchase money to be Reduced to a Ground Rent Agreeable to Law) which Said Estate Late Evan Thomas's was struck off and Sold to the said George Benner at the Court House in Newtown in Said County on Monday the 18th Day of June last, as a Confiscated fee Simple Estate, he being the highest and best Bidder at a Publick Auction held for the Sales of Forfeited Estates at the time and Place above said.

Octr. 12th 1781.

£230			
247	10	..	Paid.
82	10	..	Reserved.

GEORGE WALL Agent B. C.

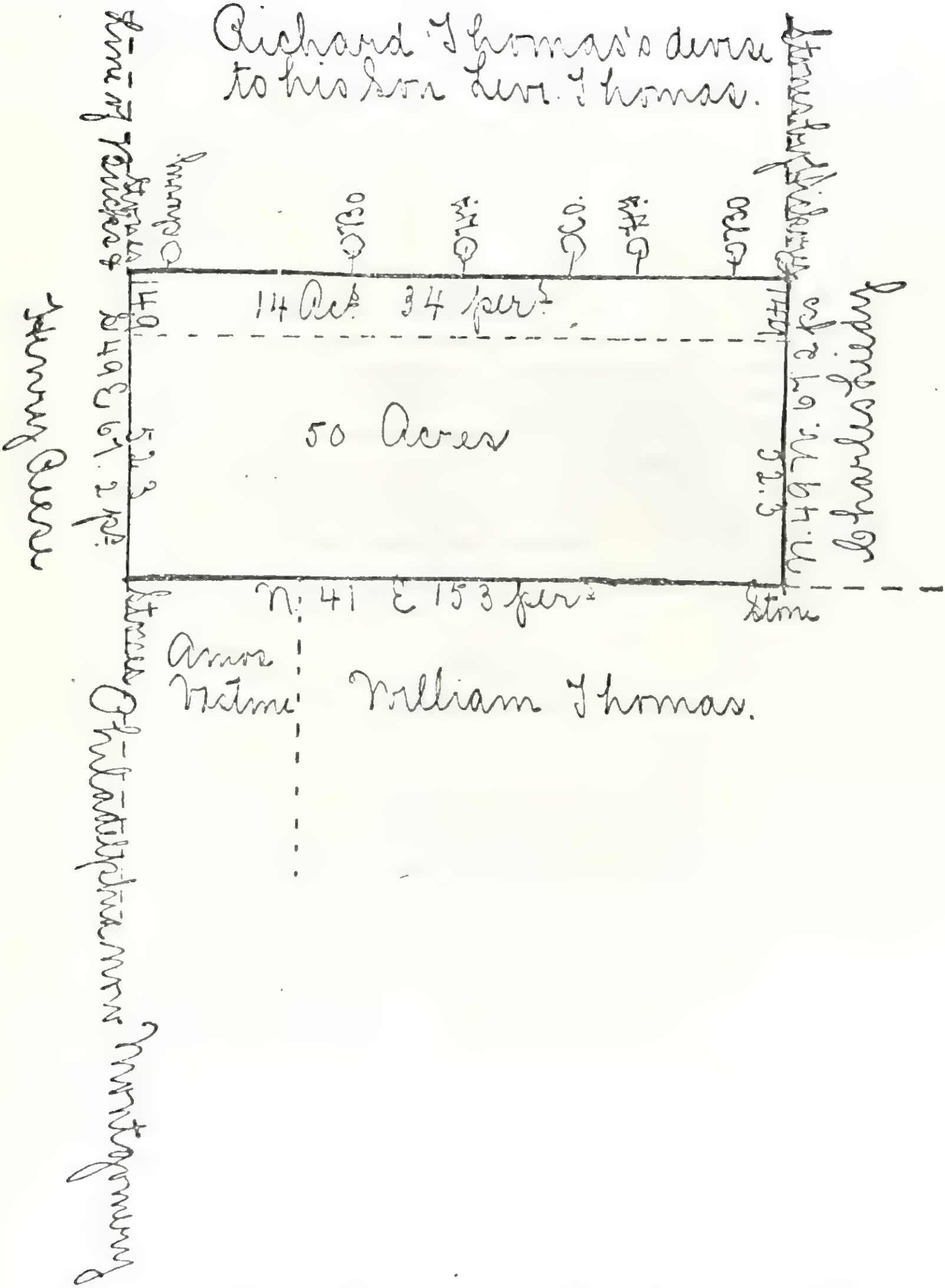

The above Draught represents Evan Thomas's forfeited Estate Containing Sixty four Acres & thirty four perches of Land Situate in Hilltown township in the County of Bucks,

Fifty Acres being heretofore Surveyed by me in presence of George Wall Esquire Agent for forfeited Estates for said County, the other part not being then discovered And by his Order of the 11th of May last, One the 17th of said Month and 13th &ca. of June I have Resurveyed the Same as above described.

SILAS WATTS Survr.

1785 June 14th.

I do Certify that the within Tract of Land containing Sixty four acres and thirty four perches was Resurveyed at my request by Silas Watts—and that Mr. George Benner bought the whole of Evans Thomas's right to this Tract of Land more or less—which was Supposed at the time of sale to contain but 50 acres of land Philada. December 16th 1785.
To His Excellency The President and Council.

GEO. WALL Ins. Agent for forfeited Estate B. County.

Sold for £330 Speec per minutes of Council Febry 23d 1782—1-4 thereof being reduced to an Ann. Rent charge & assigned to the University.

ESTATE OF WALTER WILLET.

THE INVENTORY AND APPRAISEMENT OF THE FORFEITED GOODS AND CHATTELS LATE THE PROPERTY OF WALTER WILLET OF THE COUNTY OF BUCKS TAKEN THIS NINTH DAY OF AUGUST ANNO DOMINI 1778.

One bed and bedding	£15	..	..
one bed upstairs	7	..	..
1 dining table	1	15	..
1 dining table	..	7	6
1 dough Trough	..	12	..
6 chairs	1	10	..
1 chest	..	15	..
1 bucket and pail	..	5	..
1 Iron Kettle	..	12	..
4 pewter plates	..	10	..
6 earthern and hard ware plates	..	6	..
5 knives and 1 fork	..	10	..
1 Tea Cannister	..	2	..

2 pint mugs—1 small decanter	£..	7	..
2 casks	..	2	6
1 tub 10-2 1 Reel 2-6	..	12	6
1 cut reel 1 Candlestick Stand	..	8	6
a quantity of wheat in the sheaf	30	..	..
a quantity of Oats	3	15	..
a quantity of hay	3	15	..
a sow and pigs	5	..	..
1 Slide and lye tubs 1 small bucket	1	12	..
2 pr. Iron Trammels at 20 p:	2	..	..
1 pr Iron Tongues	..	10	..
1 Cask and Riddle in the barn	..	5	..
1 dutch fan	7	..	..
4 hives of bees	8	..	..
	£93	2	..

We the under Subscribers did on our oaths value and appraise the aritcles as is set forth in the above Inventory. Witness our hands and Seals this twenty ninth day of August 1778.

HENRY KREWSEN [Seal]
WILLIAM CARTER [Seal]

JOHN LACEY junr.
GEORGE WALL, junr.
agents.

This may Certify that I have Received from Martha Willett the bearer hereof the Sum of Seven thousand pounds in full of the Purchase money for the Confiscated Estate of Walter Willett, Struck off to her the said Martha Willett, she being the highest and best Bidder at a Publick Auction by me held at the Court house for the Sales of forfeited Estates in Bucks County according to Law the 23d Day of August Anno Domini 1779.
£7,000.

GEORGE WALL Agent.

To his Excellency Josh. Reed Esqr. President.

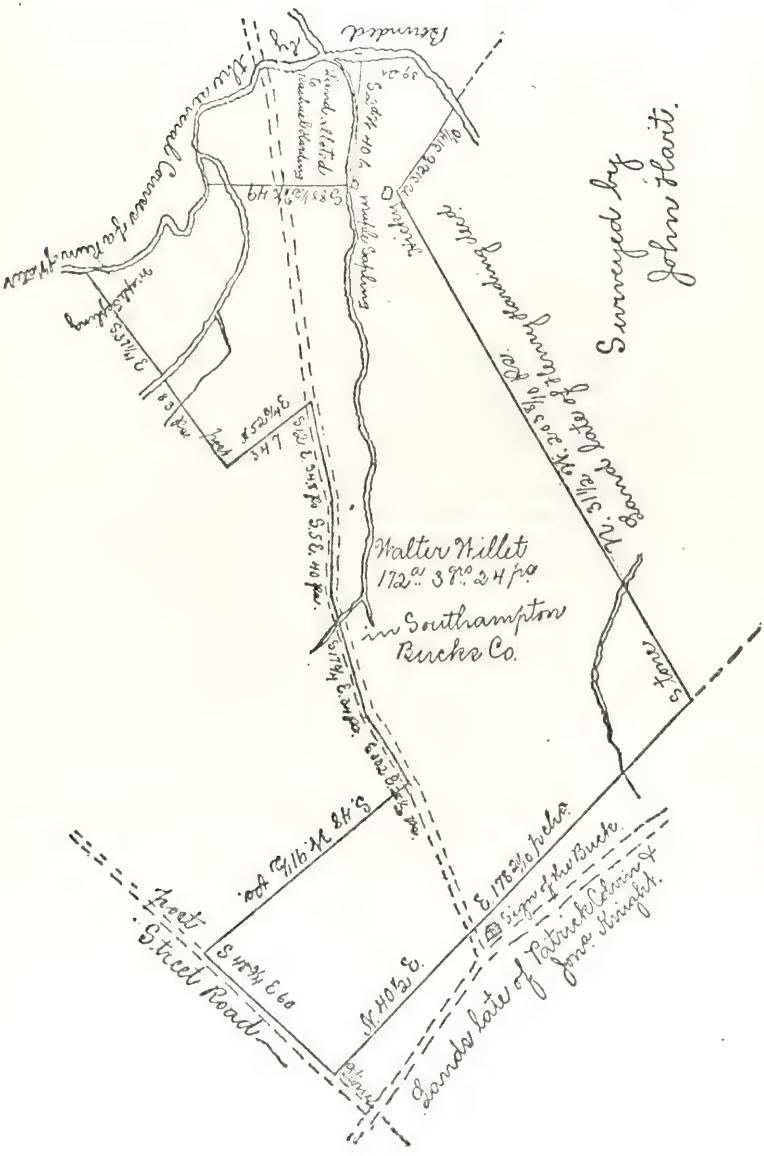
Surveyed by John Hart.
Walter Willet
172a. 3R. 24P.
Southampton
Bucks Co.
Sign of the Buck
Street Road

1786. draft of Walter Willets land in Bucks County Agents Certificate of Sale and payment of purchase money deed executed to Martha Willots and dated.

BUCKS COUNTY DECREES.

ELIZABETH KILLYAN
vs
JOHN OVERHOLT } In the Supreme Court of Pennsylva

At a Court held at Philadelphia 17th April 1782 before all the Judges of the Supreme Court of Pennsylvania upon the petition of the overseers of the Poor of Tinicum Township in Bucks County in behalf of Elizabeth Killyon a poor Woman setting forth that John Overholt by certain Articles of Agreement between the said John Overholt and Henry Killyon Husband of the said Elizabeth Killyon made in his life time it was agreed that the said Henry Killyon and Elzabeth his wife should have and enjoy the log Dwelling House on a certain Tract of Land since seized by the Agents of forfeited Estates for Bucks County as the Estate of John Overholt forfeited by his Attainder of Treason during their Lives and the Life of the longest Liver of them and that they should have sufficient Firewood for their use off the said Land and as large a Garden & in what place they should chuse to make it on the said Land and be permitted to keep a Horse & a Cow on said Land but to feed them with their own provender and the same being proved on oath to the said Court and the said Henry Killyon being dead The Court do decree the said Dwelling House to the said Elizabeth Killyon during her natural life with the several Privileges before mentioned

From the Records

EDW BURD Prot sup.

a of forty six pounds three Shillings with four years Interest to the 15th April 1782 was also decreed Elizabeth Killyon out of the Estate of John Overholt but she cannot procure payment of that Debt till the Assembly create a fund for that purpose.

The above Certificate was made before the Legislature had passed an act for finding the Debts due from forfeited Estates I certify that the said Decree for £46 3 0 in specie with four

years Interest to Elizabeth Killyon out of the Estate of John Overholt still remains in full force.

EDW BURD prot.

Apl. 24, 1792.

I certify that a power of Att'y to Nicholas boyker from Elizabeth Overholt Executrix & legatee of Elizabeth Kilian is filed in my office April 24, 1792.

E. BURD.

BUCKS COUNTY MISCELLANEOUS.

ACCOUNT OF CASH EXPENDED BY GEORGE WALL AGENT FOR FORFEITED ESTATES IN BUCKS COUNTY AT SUNDRY TIMES &C.

1778			
June 30 To Cash Expended taking Acct of Difft persons gone to Enency	39	7	6
Sept. 29 To Cash Seizing forfeited property (Estates)	79	10	
1779			
Jan. 9 To Cash Expended	79	15	
Feb. 4 To Cash Expended	15	5	
Mch 10 To Cash Expended	11	15	
20 To Cash Expended	27	10	
Apl 12 To Cash Expended	29	10	
May 2 To Cash Expended	21	5	6
19 To Cash Expended	11	15	
26 To Cash Expended	17	5	
June 12 To Cash Expended	21	5	6
16 To Cash Expended	15	10	
26 To Cash Expended	27	10	
July 13 To Cash Expended	21	17	6
Augst 25 To Cash Expended	107	15	
Sept. 10 To Cash Expended	85		
16 To Cash Expended	67	10	
18 To Cash Expended	11	5	
25 To Cash Expended	47	5	
27 To Cash Expended	7	15	
Oct. 6 To Cash Expended	25	10	
13 To Cash Expended	22	10	
20 To Cash Expended	45		
23 To Cash Expended	11	15	
30 To Cash Expended	37	10	

Nov 6	To Cash Expended	9	5	
	10 To Cash Expended	7	10	
	18 To Cash Expended	102	5	6
	29 To Cash Expended	55	5	
Decm 25	To Cash Expended	56	5	
1780				
Mch 23	To Cash Expended	112	10	
May 26	To Cash Expended	112	10	
		£1363	10	0

I do hereby Certify that the above Mentioned Sums of Money is the true sums Expended by me at Different times on the buisiness of Agency. &c—May 26th 1780.

GEO. WALL Agent.

THE AMOUNT OF THE VENDUE BILLS OF ANDREW ALLENS, JOSEPH GALLOWAYS, SAMUEL BILES'S, WALTER WILLET, AND GILBERT HICK'S PERSONAL ESTATES.

Andrew Allens after a Deduction of expences is ..	712	15	..
Joseph Galloways after a Deduction of expences is	266	11	9
Samuel Biles's after a Deduction of expences is ..	353	19	..
Walter Willet after a Deduction of expences is ..	52	6	5
Gilbert Hicks's after a Deduction of expences is	488	10	6

The above is a just and true account, of the goods and Chattels, that we have been able to find, belonging to the above Traitors.

Bucks County Octr. 23rd 1778.

JOHN LACEY Jun agt.
GEORGE WALL Jur. Agt.

DR. HENRY HALLER TO THE STATE OF PENNSYL.

1778

	£L.	s.	D
Feb. 18th To Money Rec'd on John Biddes vendue paper	578	9	
	578	9	
To Money Rec'd on Reynold Keens Vendue paper	1689	18	1
	£2260	7	

There is a Franklin Stove mentioned in the Inventory of John Biddles Effects was Carmed by Mr. Edward Biddle as he has not yet proved his propperty the stove remains for Sale.

Likewise Twenty three China Plates & 1 Tea Cup being found Since the Vendue on the Premises where said John Biddle Lived.

Together with the Articles left in Mr. Biddles hands included in the Bond of Performance for the Delivery thereof Signed by Mary Weidner—

also some smal Cloths and Two or three yds of Cloth Left in as Taylors hands who demands Some money due to him from said John Biddle.

1778

CONTRA

		Cret.		
July 1st.	By Cash paid for Clerkship and Collecting the Money	3		
	By Cash paid to John Fry for Crang the Vendue	3		
	By Cash paid to Jacob Sheffer as per Rict	10		
	By Cash paid to John Frey for Croing Reynold Keens Vendue	7	10	
	By Cash paid Martin Wethington as p Rict	37		
exin L acct	By Cash paid to Joseph Tolbot as pr Rict	39		
	By Cash paid to Abraham Lincoln for Clerk ship	5	10	
	To my Commission on the opposite sum	113		
	Cash paid Mr. Rittenhouse S. T.	2000		
	Balance Due S. T.	78	3	9
		2266	3	9

April 5th, 1779 Received of Henry Haller, Esq. Seventy Eight pounds three Shillings and nine pence, the Ballance of the above account

DAVD. RITTENHOUSE Treasurer.

£78 3 9.

ACCOUNT OF CASH EXPENDED BY GEORGE WALL AGENT FOR FORFEITED ESTATES IN BUCKS COUNTY AT SUNDRY TIMES.

1778				
June 30	To Cash Expended taking Acct of Difft. persons gone to Enemy	38	7	6
Sept. 29	To Cash Expended Siezing forfeited Estates	79	10	
1779				
Jan. 9	To Cash Expended	79		
Feby. 12	To Cash Expended	15	5	
Mch 10	To Cash Expended	11	15	
20	To Cash Expended	27	10	
Apl. 12	To Cash Expended	29	10	
May 2	To Cash Expended	21	5	6
19	To Cash Expended	11	15	
26	To Cash Expended	17	5	
June 12	To Cash Expended	21		
16	To Cash Expended	15	10	
26	To Cash Expended	47	10	
July 13	To Cash Expended	21	17	6
Augt 25	To Cash Expended	107	15	0
Sept. 10	To Cash Expended	85		
16	To Cash Expended	67	10	
18	To Cash Expended	11	5	
25	To Cash Expended	47	5	
27	To Cash Expended	7	15	
Oct. 6	To Cash Expended	25	10	
13	To Cash Expended	22	10	
20	To Cash Expended	45		
23	To Cash Expended	11	15	
30	To Cash Expended	37	10	
Nov. 6	To Cash Expended	9	5	
10	To Cash Expended	7	10	
18	To Cash Expended	102	5	6
29	To Cash Expended	55	5	
Dec. 25	To Cash Expended	56	5	
1780				
Mar 23	To Cash Expended	112	10	
May 26	To Cash Expended	112	10	10
		£1363	1	

Copy Acct. to Auditors.

Bucks County on accot. of the 5 pr Pound Tax levied in 1778 Dr.

To balance outstanding p accot. certified by the Commdt Aug. 29, 1782	£48	2	10½
Contra Cr.			
By two remitting Orders	£ 9	..	4½
By Jno. Reed's Estate, non-residt. since forfeited	30	..	..
By Collectors fees on £9 2 6	..	4	6
By Treasrs. Commiss. on £8 16 3 @ 1 pr ct.	..	1	9
Balance due the state in Co. Treasrs Hands	8	16	3
	£48	2	10½

Errors excepted

JOHN HART Co. Treasr.

We the Commissioners of Bucks County having examined the above account find the Same justly Stated, and that there is a Ballance in the County Treasurers hands of eight Pounds Sixteen shillings and three pence which tho by a resolve of Assembly of the 21st day of September 1782. it is made payable in State money, we are of opinion from the circumstances of the Case, ought to be considered as old Continental it appearing to have been received by the Sd. Treas. in that Currency Previous to any Act or Resolve of Assembly directing otherwise.
February 11th A D 1783

FRANCIS MURRAY
JOHN CARR.

Ballance as above due the State in County Treasurers hands in Continental money £8 16 3.
By cash in full paid State Treas. as pr recpt, 8 16 3.
dated Sept. 2d, 1784.

Bucks County not be accountable for the thirty pounds mentioned above.

Examined & passed Sept. 2d. 1784.

An account of the Lands &c of Sundry persons attainted of High Treason, Taken from the Public Records of Bucks County Joseph Galloway, Esqr.

by Sheriff Biles's Return on a Writ of Partition, between James & Thomson on one part and the said Joseph Galloway and Wife in right of the wife, on the other part, to the Court of Common pleas for Bucks County, June Term 1774, the following Tracts of Land, are assigned to the P. Galloway and wife in right of the Latter viz--

Trevose containing ..... 444 a 13 pr
Belmont ..... 574 a 45 pr
Kings Place ..... 297 a 37 pr
Richlieu ..... 407 a 93 pr

situate in Bensalem Township containing in the whole 1723 acres 28 perches, & discribed in the said return of Partition as one entire survey.—

a Tract .....160 a 120 pr, on Delaware in Besalem aforsd.
a Tract .....509 a 49 pr. in Richland Township being the southermost of a tract of 1026 a 29 pr. the other part whereof is assigned to the sd. James & Thomson—an estate in Fee Simple, and held under the last will and Testament of Lawrence Growdan Esqr. decd. Registered at Bucks in Will Book C Vol. I Page 209 &c
also 6 lots at Durham
No 1.—327 a 00 P
No 2.—335 a 142 { in right of his wife as above on No. 304 Stands the Durham Iron Works.
No. 3.—232 a 00
No. 4.—244 a 50
No 8.—168 a 32
No. 9.—183 a 78 { these two lots is said to be purchased of Hamelton & Smith by Galloway.

Samuel Biles (late High Sheriff. under the last will and Testimony of his Father, Charles Biles decd., dated February 27th 1754 Registered in Book B. Vol I. Page 361. Held an Estate in Fee Simple of 212 acres of Land in Southampton subject to the payment of sundry Legacies, particularly £20 a year to his mother During her widowhood.

Gilbert Hicks—two messages and seven lots, or pieces of land in Middletown, containing in the whole about 47 acres—Bought of Sheriff Gregg, the Deed recorded at Bucks in Book D. Vol. II. Page 59 &c: an estate in Fee Simple.

Walter Willet, a message & Plantation of 173 acres in Right of his wife (late Martha Harding), an Estate in Tail till March 1775 per the last Will and Testament of Thomas Harding

Deed. Recorded at Bucks, in Book A. Vol. I. Page 187. at which time, the Intail was barred by a Common Recovery with Single Voucher, being Suffered in Due form of Law whereby the Premisses became vested in Wm. Biles to the onely and declared use of the P. Walter Willet. His Heirs and Assigns forever. as by a certain Indenture Trepartite dated the 14th of March 1775 made between the P. Walter Willet and Wife, of the first Phinias Paxton of the Second Part, and the Sd. Wm. Biles of the Third part recorded in Book F. Vol. 2 page 57. and the Record, and proceedings of the Court of Common pleas of Bucks will appear.—

Richard Swanwick, two Lots of Land in fee Simple one in Warwick of 2 acres, and the other adjoining thereto of 42 acres, in Newbritain, Deed from Daniel Hough and Wife Dated October 22nd 1776 Recorded in Book F. Vol. III page 454.

Thomas West, late of the City of Phila. a Plantation of 170 acres in Warwick, purchased of John Kerr & John Ramsey Excors. of Robert Henderson late of Warminster decd. the Deed Dated September 28th, 1776. Recorded in Book F Vol. 3. page 439 a fee Simple Estate.

Andrew Allen, Esqr. it is said purchased of William Walton a Tract of 100 Acres with Improvements, in Bristol Township but no evidence of this appears in the office the sd Walton held under a Deed from Benj. Town & wife, Dated Dec. 31st, 1772 Recorded in Book E. Vol. II, page 251, a fee Simple Estate.

William Moland in Right of his Wife Daughter of Job Noble decd. all the Land of the said Job Noble Lying on the East side of the York Road, in Warminster Township, Bucks County, out of which there is payable annually £7 to the sd. Job Noble's Widow during her life—on the Death of the sd. Molands Wife, the Land goes to her children, in fee Simple, if she Dies without Lawfull Issue, then half to a Sister's children in fee, and the other half to the said William Moland in Fee—Vide,

last Will and Testament of Job Noble, Dated December 17th 1773 Remaining in the Registers office for Bucks.—

B.

Bucks County October 9th. 1778.

JOHN LACEY jr. Agt.
GEORGE WALL, jun. Agt.

An account of the lands &ca. of sundry persons attainted of High Treason taken from the public records of Bucks County.

Joseph Galloway, Esqr.

By Sheriff Biles's return on a writ of partition, between James and Thompson on one part and the said Joseph Galloway and wife (in the right of the wife) on the other part to the Court of Common Pleas for Bucks county June term 1774 the following Tracts of land are assigned to the said Galloway and wife, in right of the latter vizt.

Trevose containing ..... 444 a 13 ps.
Belmont containing ..... 574 a 45 ps.
Kings Place containing ..... 297 a 37 ps.
Richlieu containing ..... 407 a 93 ps.

Situate in Bensalem Townp. containing in the whole 1723 ds. & 28 perches and described in the said return of partition as one entire survey.

A Tract .....160 a 120 ps. on Delaware in Bensalem aforesaid.
A Tract ....508 a 49 ps. in Richland Township being the Southermost of a Tract of 1026 As. 29 ps. the other part whereof is assigned to the said James and Thompson—an estate in fee simple and held under the last Will and Testament of Lawrence Growden Esq. decd. registered at Bucks in Will-book C. Vol. 1, page 209 &ca.

Also 6 lots at Durham

No. 1—327 a. ——

in right of his wife as above—on No. 364.

No. 2—335 a 142 Ps.

Stands the Durham Iron works.

No. 3—232 a
No. 4.—244 a 50 Ps.
No. 8.—168 a. 32 Ps.
No. 9.— 183 a 78 Ps.

These two Lots is said to be purchased of Hamilton & Smith by Galloway.

Samuel Biles late high Sheriff under the last will and Testament of his father Charles Biles, decd. dated February 27th. 1754 registered in book B Volume I page 361. held an estate in fee simple of 242 acres of land in Southampton subject to the payment of sundry legacies particularly £20 pr. year to his mother during her widowhood.

Gilbert Hicks two messauges and seven lots or pieces of land in Middletown containing in the whole 47 acres bought of Sheriff Gregg the deed recorded at Bucks in book D Vol. 2. page 59 &ca. an estate in fee simple.

Walter Willet a messuage and plantation of 173 acres in southampton, in right of his wife (late Martha Harding) an estate in tail till March 1775 pr. the last will and Testament of Thomas Harding deceased recorded at Bucks in book A. Vol. I page 187 at which time the in tail was barred by a common recovery with single voucher, being suffered in due form of law, whereby the premises became vested in William Biles, to the only and declared use of the said Walter Willet his heirs and assigns forever as by a certain Indenture tripartite dated the fourteenth of March 1775 made between the said Walter Willet and wife of the first part Phineas Paxton of the second part and the said William Biles of the third part recorded in book F Volume 2 page 57 and the record and proceedings of the Court of Common pleas of Bucks will appear.

Richard Swanwick two lots of land in fee simple one in warwick of two acres and the other adjoining thereto of 42 acres in New britain deed from Daniel Hough and wife dated October 22nd 1776 recorded in book F Volume 3 page 454.

Thomas West late of the City of Philada. a plantation of 170 acres in warwick purchased of John Kerr and John Ramsey executors of Robert Henderson late of Warminster deceased the deed dated September 28th 1776 recorded in book F. Vol. 3 page 439 a fee simple estate.

Andrew Allen Esquire it is said purchased of William Walton a Tract of one hundred acres with Improvements in bristol Township—but no evidence of this appears in the office, the said Walton held under a deed from Benjamin Town & Wife dated December 31st 1772 recorded in book E, Vol. 2 page 251 a fee simple estate.

William Moland in right of his wife daughter of Job Noble, decd. all the land of the said Job Noble lying on the east side of the York road in Warminster township Bucks county, out of which there is payable annually £7 to the said Job Nobles widow during her life—on the death of the said Molands wife, the land goes to her children in fee simple, if she dies without lawfull issue, then half to a sisters children in fee, Vide last will and Testament of Job Noble dated december 17th 1773 remmaining in the registers Office for Bucks.
Bucks county October 9th 1778.

GEORGE WALL, Junr.
JOHN LACEY, Jr.
Agents.

Rolls Office Bucks County
April 16th 1779.

An account of sundry estates of persons attainted Extracted from the records.

John Elwood by deed dated december 24th 1763 from John Hutchinson and Anne his wife two Lotts of Ground in the borough of Bristol thus described Beginning (one of them) at the post at a corner of Joseph Churches lot by the river Delaware thence by the said lot No. 27 ds. West 26 perches and six feet to a post by a lot late Thomas Marriotts thence by said lot and Darby Brannons land North 55 degrees East five perches and nine feet and a half to a post at a corner of the other lot herein mentioned thence by the same South 27 degrees East twenty seven perches and one half perch to the river delaware thence down said river by the several courses thereof to the first mentioned corner and place of Beginning containing one acre of land be it more or less. The other of said Lots of ground Beginning at a post at a Corner of Humphrey Stringers lot by the river Delaware thence by the said Lot North 27 degrees West 29 perches and three Quarters of a perch to a post in

Darby Brannons line aforesaid thence south 25 degrees West 9 perches and one quarter of a perch to a post at a Corner of the first mentioned Lot aforesaid thence by the said Lot South 27 degrees East 27 perches and half of a perch to the said River delaware, thence up the said river by the several courses thereof to the first mentioned corner at Stringers lot aforesaid being the place of Beginning containing one acre and a half be it more or less. Book E Vol. 1, page 22.

And the said John Elwood by another deed from derby Brannon and Anne his wife dated February 11th. 1767 stood seized of another Lott bounded as follows Beginning at a forked black oak on the bank of the river Delaware the same being a corner of the said John Elwood and thence extending down the banks of the said river four perch and eleven links to a corner of Abraham Cumbys lot thence extending up the said lot North 29 degrees West 36 perches to a stake for a corner thence North 61 degrees East four perches and 17 links to another stake for a corner the same being a corner of the said Elwoods lot thence down his said line South twenty nine degrees East 41 perches to the place of Beginning Containing and sett off for one acre. Book F. Vol. one page 25 &ca. The whole an estate in fee simple.

William Denormandie by a deed of trust dated October the fifth 1771 Recorded in Book E Vol. 3rd. page 85 &ca. the Revd. Richard Peters Clerk Hugh Robert Gentm. Daniel Rundle and John Murgatroyd Merchants all of the city of Philada. Assignees of the Revd. Wm. Sturgeon did grant sell and confirm unto John De Normandie and Gilbert Hicks Esquire of Bucks County a tract or parcel of Land situate in the township of Bristol in the said County of Bucks Beginning at a stake and heap of stones in a line of this said tract of land the same being the North and Easterly corner of Thomas Cliffords land, thence extending by the said Cliffords land West by North 134 perches and two tenths of a perch to a fallen black oak another corner of the said Clifford Gunning Bedfords and this present tract of land thence extending by the said Bedfords land West South West 342 perches to Nashaminy creek thence up the said Creek the several courses thereof to a Spanish oak for a corner the same being a corner of John Baldwins land thence extending by the said Baldwins land East one degree North 401 perches or there abouts to a stone and stake bearing due North from the first mentioned corner from thence extending due South 39 perches to the said first mentioned corner the

place of Beginning containing 158 acres more or less To hold to them the said John De Normandie and Gilbert Hicks their Heirs and Assigns forever. In Trust nevertheless to and for the use benefit and behoof of the said William De Normandie and his Heirs—the particulars of which trust in the said deed are thus expressed. To the intent and purpose that if they the said John De Normandie and Gilbert Hicks their Heirs Executors and Administrators shall find it necessary or of most advantage to the enlargement of the estate of the said William De Normandie the son (of Wm. De Normandie late of the Borough of Bristol deceased) that then they the said John De Normandie and Gilbert Hicks their Heirs Executors and Administrators shall and do grant bargain sell convey and absolutely dispose of the aforesaid 158 acres of land and premises aforesaid either in the whole and entirely, or in parts or parcels by publick or private sale or sales for the best price that can or may be reasonably had or obtained for the same and for that end and purpose to sign seal execute deliver and acknowledge all such deeds conveyances bills of sale or assurances as shall be required by the purchasers thereof his her or their Heirs Executors and Administrators or Assigns And that they the said John De Normandie and Gilbert Hicks their Heirs Executors and Administrators shall from time to time and at all times during the Natural life of him the said William De Normandie the son lay out and pay part or the whole of the Income of the estate and premisses before mentioned to be here by granted with such part of the principal if the Income be not found sufficient as shall be necessary in and for the purchasing of such matters and things for him the said William De Normandie the son that may be sufficient and convenient for his being well supported and maintained in a decent handsome and comely manner. And that the said Estate, or so much thereof as shall not be expended for his use support and maintenance, and remains at his decease (after all costs charges and expences attending this trust are first paid and deducted) to be paid or surrendered to and for the use benefit and behoof of the heirs of the body of him the said William De Normandie the son lawfully to be begotten and divided amongst them according to the laws of the laws of this province for the division of Intestate Estates and for want of such issue then to be paid or surrendered to the next heir or heirs according to the Intent and meaning of the said Laws. And the said John De Normandie (by the name of John Abraham De Normandie) and Gilbert Hicks Esquire their heirs and Assigns by a certain Deed Poll under the hand and seal of

Samuel Biles, Esquire late High Sheriff of the County of Bucks dated September the 13th 1774 and recorded in Book F. Vol. I page 416 &ca. became seized in like trust to and for the use of the said William De Normandie and his heirs of and in a certain Messuage Tenement and two Lots of land situate in the Borough of Bristol One of them Beginning at a corner made by the intersection of Milt Street and Pond Street thence by the said Milt Street South 45 degrees East 26 feet to a stake thence South thirty degrees West 51 feet one Inch and an half to the corner of the linto of the Malt house thence South 42 degrees West down the said linto 73 feet ten Inches and a half to Pond street continued thence up the said street North 10 degreees West to place of Beginning. And the other Lott Beginning at a stone in Mill street being also a corner of Wm. Larges Lott whereon the bake house stands thence extending along said street south 45 degrees East 27 feet thence south 39 degrees West 110 feet to William Large's store formerly called the Bolting house thence by the North East side of the said store nearly N. W to the line of the bake house lot also belonging to the said Large thence up the said Line about North 42 degrees East to the place of Beginning.

Henry Hugh Ferguson by deeds of lease and release dated January 1st. and 2nd. Recorded Book F Vol 3, page 448 &ca. Robert Miller of the County of Bucks granted and confirmed to Doctor Thomas Greame of the City of Philada. a certain Tract or parcel of land situate in Warrington Township in the said County of Bucks Beginning at a stone set for a corner in the line dividing the County of Philadelphia and Bucks being also a line of other land North East 102 perches to a post thence by land of Robert Miller N. West 40 perches to a post and south 64 degrees West 108 perches to a post in the said county line thence by the same North East 78 perches to the place of Beginning Containing 37 Acres and 98 perches. To hold to him the said Thomas Grames his heirs. and Assigns for ever. Doctor Grame by his last Will dated June 14th. 1769 devises the same inclusively with his other lands known by the name of Greame Park to his daughter Elizabeth who afterwards intermarried with the said Henry Hugh Ferguson. But the said Henry Hugh Ferguson (by his Attorney the Honoragle Richard Stockhelm, Esq. of New Jersey) and the said Elizabeth his Wife by Indenture of the fourteenth of August 1776 granted sold conveyed the said described 37 acres and 98 perches of land to Mark Freeman of the City of Philadelphia Merchant

in fee. This late Indenture recorded in Book F Vol. 3 page 444 &ca. by Isaac Hicks Esquire late Recorder of Bucks and N. B. The Record mentions the date thereof as in the year 1726 which is evidently an error in the Clerkship.

John Meredith his father James Meredith by his last will dated the third day of Febuary 1774 devises to him in the following words, Item I give and devise unto my son John Meredith all that my Messuage plantation and tract of land situate standing and being in the township of New Britain in said County of Bucks with all and singular the appurtenances thereunto belonging to be held and enjoyed by him my said son John Meredith for and during the term of his natural life, and from and after his decease I do give and devise all said Messuage plantation and tract of Land to the heirs of his body lawfully begotten by him my said son John Meredith to be held and enjoyed with all and singular the appurtenances thereunto belonging by the heirs of the body of him my son John Meredith by him lawfully begotten their heirs and Assigns forever. But if my said son John Meredith should die without having lawful issue to survive him then from and after the decease of my said son John Meredith I give and devise the said Messuage Plantation and tract of Land with the appurtenances thereunto belonging to my two grandsons vizt. to my Grandson James Meredith by son Simon Meredith and to my Grand Son John Meredith by my son Thomas Meredith to be held and enjoyed them my said Grand sons James Meredith and John Meredith their Heirs and Assigns as joint tenants and not as tenants in Common. In the same Will the Testates directs that his Executors do sell and convey a certain plantation situate in lower Merion Township Philadelphia County and that the Money thence arising be divided into four equal parts One whereof, he gives to his said son John Meredith—and also one fourth part of the clear residue of his personal estate, Will Book C page 395 &ca.

A true Copy from the records.

GEORGE WALL, agent.

MEMARANDUM OF SUNDRY ATTAINTED PERSONS ESTATES FORFEITED AND SEIZED TO THE USE OF THE STATE OF PENSYLVA. MAY 28TH A. D. 1779—

Evan Thomas. A Tenement or Plantation Containing Fifty Acres Situate in Hill Town Township, in the Possession of his Wife. (A Fee simple Estate)

Jonathan Jones. A Tenement or Plantation Containing One Hundred Acres (or thereabouts), Situate in Hill Town Township— in the Possession of his Wife—(a fee simple Estate)

Edward Jones. A Tenement or Plantation Containing About One Hundred Acres. Situate in Hill Town Township and in the Possession of his Wife a fee Simple Estate.

All the above Described Estates having good Houses Barns &c—

GEORGE WALL junr. Abt. B. C.

To
TIMOTHY MATLOCK Esk.
Secretary to Council.

INVENTORY AND APPRAISEMENT OF THE FORFEITED GOODS AND CHATTELS LATE THE PROPERTY OF EVAN THOMAS OF BUCKS COUNTY TAKEN BY THE AUTHORITY OF AN ACT OF ASSEMBLY FOR THE SEISURE OF FORFEITED ESTATES—MAY 28TH A. D. 1779.

One Brindle Cow	£60	..	..
One pipe Stove	30	..	..
One Cuting Knife and Box	3	15	..
One Dining Table	2	..	..
2 Chairs	..	5	..
One pr of Hand Irons	3	10	..
One Grind Stone	..	15	..

Appraised by
JOBIAR JOLL
JOBIAH BUTLER

GEORGE WALL Agent B. C.

To
COL. TIMOTHY MATLACK Esq.
Secretary to Council.

INVENTORY AND APPRAISEMENT OF THE FORFEITED GOODS AND CHATTLES LATE THE PROPERTY OF EDWARD JONES OF BUCKS COUNTY, TAKEN BY THE AUTHORITY OF AN ACT OF ASSEMBLY FOR THE SEISURE OF FORFEITED ESTATES. MAY 29TH A. D. 1779.

One Case of Drawers	35	..	..
One Wainut Table	15	..	..
One pine Table	3	15	..
One Dough Trough	1	10	..

Two Old Chairs	..	15	..
One Sleigh	15	..	..
One Iron Pott and handle	1	10	..
One Chaff Bed and Bed Stead	15	..	..
One Cuting Box	3	..	..

Appraised by

DAVID FORST [Seal]
ABIAH BUTLER [Seal]
GEORGE WALL Agent B. C.

To
COL. TIMOTHY MATLACK Esq.
Secretary to Council.

INVENTORY AND APPRAISEMENT OF THE FORFEITED GOODS AND CHATTLES LATE THE PROPERTY OF JONATHAN JONES OF BUCKS COUNTY TAKEN BY THE AUTHORITY OF AN ACT OF ASSEMBLY FOR THE SEASURE OF FORFEITED ESTATES, MAY 28TH A. D. 1779—

One Case Drawers	£30	..	..
two pr. of Bed Steads	1	..	..
One Chaff Bed and Coverlid	7	10	..
One Walnut Table	7	10	..
5 Chairs	1	17	6
One pipe Stove	50	..	..
One looking glass,	2	12	6
One Iron pot	1	10	..
One frying pan	1	10	..
One old Waggon	50	..	..

Appraised

DAVID FORST
ABRIAH BUTLER
GEORGE WALL Agent B. C.

To
COL. TIMOTHY MATLACK Esq.
Secretary to Council.

BILL OF SALE OF THE CONFISCATED ESTATES IN BUCKS COUNTY SOLD FOR THE PUBLIC USE BY WAY OF AUCTION HELD AT THE COURT HOUSE IN NEWTOWN; BEGINNING THE 23D. OF AUGUST A. D. 1779—AND CONTINUED FROM DAY TO DAY TILL THE WHOLE WERE DISPOSED OF.—

	No. tract.		No. acres.
1	6	The Estates of Owen Roberts, Struck off to Henry Dorrough,	£117
2	444	The Estates of Jos. Galloway Iwois, Struck off to General Wilkinson,	4,600
3	242	The Estates of Samuel Biles, Struck off to Martha Biles,	10,540
4	173	The Estates of Walter Willet, Struck off to Mrs. Willet,	7,000
5	160	The Estates of Galloways, Struck off to John Young, of Phila.,	6,580
6	100	The Estates of Andrew Allen, Struck off to Col. Sedman, of Phila.,	11,500
7	44	The Estates of Richard Swanick, Struck off to Sam'l Flack,	7,300
8	106	The Estates of Jonathan Jones, Struck off to Joseph Gner,	5,090
9	100	The Estates of Edward Jones, Struck off to Samuel McKinstry,	4,740
10	272	The Estates of John Elwood, Struck off to Ebenezr. Lunday,	1,070
11	508	The Estates of Galloways, Struck off to John Frees,	2,090
12	244	The Estates of Lot No. 4 Galloways, Struck off to Richard Backhouse,	8,050
13	232	The Estates of Lot No. 3 Galloways, Struck off to Richard Backhouse,	1,130
14	235	The Estates of Lot No. 2 Galloways Struck off to Richard Backhouse,	1,520
15	527	The Estates of Lot No. 1 Galloways, Struck off to Richard Backhouse,	2,130
16	47	The Estates of Gilbert Hicks, Struck off to Isaac Hicks,	4,030
17	182	The Estates of Lot No. 9 Galloways, Struck off to Col. Arthur Erwin,	4,200
		Total amt. of the Sales,	£81,627

ACCOUNT OF CASH RECEIVED FROM THE SEVERAL PURCHASERS OF THE CONFISCATED ESTATES IN BUCKS COUNTY SINCE THE COMMENCEMENT OF THEIR SALES THE 23D. DAY OF AUGUST A. D. 1779.—AND THE TIMES OF THE PAYMENTS OF THE PURCHASE MONEY.

1779		£	S.
24 August,	Cash received of Richard Backhouse in full,...	12,800	....
24 August,	Cash received of Joseph Grier in part, ...	1,140	....
31 August,	Cash received of John Frees in part, ...	522	10
31 August,	Cash received of Samuel McKinstry in part, ...	1,125	....
1 September,	Cash received of General Wilkinson in part,...	1,150	....
4 September,	Cash received of Col. Sidnack in full, ...	11,500	....
8 September,	Cash received of Samuel Flack in part, ...	3,318	15
11 September,	Cash received of John Young Jr., in part, ...	1,645	....
11 September,	Cash received of Joseph Grier in full, ...	3,950	....
13 September,	Cash received of John Frees in full, ...	1,567	10
18 September,	Cash received of Isaac Hicks in full, ...	4,030	....
21 September,	Cach received of Martha Biles in part, ...	5,255	....
23 September,	Cash received of Martha Biles in full, ...	5,255	....
23 September,	Cash received of Ebenezer Lundy in full, ...	1,070	....
24 September,	Cash receieved of John Young in full, ...	4,935	....
27 September,	Cash received of Henry Darrach in full, ...	117	....
12 October,	Cash received of Auther Irwin in full, ...	4,200	....
12 October,	Cash received of Samuel Flack in full, ...	3,881	5
12 October,	Cash received of Martha Willet in part, ...	6,531	10
3 November,	Cash received of General Wilkinson in full, ...	3,450	....
6 November,	Cash received of Samuel McKinstry in part, ..	2,292	10
22 November,	Cash received of Samuel McKinstry in full, ...	1,322	10
16 December,	Cash received of Martha Willet in full, ...	468	10
	Total amt. purchase Money received, ...	£81,627	....

Errors Excepted.

GEORGE WALL, Agent.

ESTATES SOLD IN BUCKS COUNTY BY GEORGE WALL ESQR. AGENT.

	Attainted persons names.	Situation of Estates and Quantity.	To whom sold.	Sold for.
1779				
August 23,	Owen Roberts,	One Lot 6 Acres,	Henry Donach,	117
	Jos. Galloway,	Trevois in Bensalem, 444 Acres during life,	James Alexander,	4,600
		Tract on Delaware 160 Acres and 120 perches during life,	Jno Young, Junr.,	6,500
		508 Acres Richland Townp.,	Jno. Frees,	2,000
		244 Acres Durham Townsp.,	Rich'd Backhouse,	8,050
		232 Acres in Durham Townsp.,	Rich'd Backhouse,	1,100
		335 Acres in Durham Townsp.,	Rich'd Backhouse,	1,520
		327 Acres in Durham Townsp.,	Rich'd Backhouse,	2,120
		183 Acres and 78 perches,	Arthur Irvin,	4,250
		(?) Acres Southampton,	Mrs. Biles,	10,500
	Sam'l Biles,	(?) Acres Southampton,	Mrs. Willet,	7,000
	Walter Willet,	100 Acres Bristol Township,	Col. Shinan,	11,500
	Andrew Allen,	44 Acres New Bretton Township,	Sam'l Flack,	7,200
	Rich'd Swanwick,	100 Acres in Hill Town.,	Joseph Grier,	5,000
	Jonathan Jones,	100 Acres in Hill Town.,	Sam'l McKinstry,	4,750
	Edward Jones,	2½ Acres in Bristol Town.,	Ebenezer Lunda,	1,070
	Jno. Elwood,	17 Acres in Middle Town,	Austin Willet,	4,030
1780				
June 28,	Gilbert Hicks,	House & Lot in Middleton,	Gass'm Johnston,	11,200
	Peter Perlee,	100 Acres Durham Townsp.,	Thos. Houston,	6,000
				£ 99,337

John Hart Treasr. Bucks Coty on Accot. of 15 Mill. Dollar Tax of 1779. Dr.

To cash in Hands p Accots. settled nd. Commlt. Assembly Augt. 29, 1782, ...	£1445		5
To outstanding Taxes p Accots. settled nd. Commlt. Assembly Augt. 29, 1782, ...	1788	6	4
To Commissions £197 18 5 overcharg'd in sd. Accts, ...		14	10
	£3234	1	7

Contra Cr.

By 4 Remits, ...			£47	6	
By Galloway's Estate, forfeited & sold by Agent, ...	894	12			
By Sam'l. Bile's Estate, forfeited & sold by Agent, ...	93	12			
By Walter Willett's Estate, forfeited & sold by Agent, ...	62	6			
By John Reed's Estate, forfeited & sold by Agent, ...	51	16			
			1102	6	
By Collectg. Fees on £638 14 4 @ 6d, ...			15	19	4
Balance in the County Treasrs. Hands, ...			2068	10	3
			£3234	1	7

Errors exepted

JOHN HART Treasr.

Bucks County February 12th 1873. The above Amount Shewing a Ballance of Two thousand and Sixty eight pounds Ten Shillings and three pence Continental Money, in the Hands of the County Treasurer—was examined and Approved of by us the Commissioners for the County aforesaid

FRANCIS MURRAY.
JOHN CARR.

My friend

I have been Just now informed from good authority which I believe to be true, that Coogler had a large store of wheat concealed in his barier while the money was in Philadelphia and that the tories breakt it there in the night—his House has been a Continual Rendezvous for tories, Refugees and Deserters ever Since the war, and it is my opinion he now holds

a Corrispondance with the enemy, his Ferry and his Boats ought to be taken from him, as he does a Deal of Mischief a Crossing Disaffected People over in these times he is a Person whose general Conduct has been an enemy to the States as well as many of his neighbors.

To Genl. Lacey.

GEORGE WALL.

April 12th 1780.

DR. THE COMMONWEALTH OF PENNSYLVANIA IN ACCOMPT WITH GEORGE WALL JUNR. AGENT OF B. C. CR.

1780.	To Cash paid pr. Receipt No. 1	3	....	....
	To Cash paid pr. Receipt No. 2	5	10	....
	To Cash paid pr. Receipt No. 3	15	2	....
	To Cash paid pr. Receipt No. 4	16	17	6
	To Cash paid pr. Receipt No. 5	22	10	....
	To Cash paid pr. Receipt No. 6	5	5	6
	To Cash paid pr. Receipt No. 7	10	....	....
	To Cash paid pr. Receipt No. 8	15	15	....
	To Cash paid pr Receipt No. 9	23	18	6
	To Cash paid pr Receipt No. 10	4	17	10
	To Cash paid pr Receipt No 11	27	....	....
	To Cash paid pr Receipt No. 12	7	10	....
	To Cash paid pr. Receipt No. 13	13	10	....
	To Cash paid pr. Receipt No. 14	6	10	....
	To Cash paid pr. Receipt No. 15	5	8	....
	To Cash paid pr. Receipt No 16	52	10	....
	To Cash paid pr. Receipt No. 17	27	....	....
	To Cash paid pr Receipt No. 18	104	5	1
	To Cash paid pr Receipt No 19	18	15	....
	To Cash paid pr. Receipt No. 20	135	....	....
	To Cash paid pr Receipt No. 21	7	10	....
	To Cash paid pr. Receipt No. 22	9	....	....
	To Cash paid pr. Receipt No. 23	33	15	....
	To Cash paid pr. Receipt No. 24	165	9	....
	To Cash paid pr. Receipt No. 25	30	....	....
	To Cash paid pr. Receipt No. 26	187	10	....
	To Cash paid pr. Receipt No. 27	1,030	....	....
	To Cash paid pr Receipt No. 28	35,516	5	....
	To Cash paid pr. Receipt No. 29	27,392	10	....
	To Cash paid pr. Receipt No. 30	10,510	....	.
	To Cash paid pr Receipt No. 31	3,170	....	....
	To Cash paid pr Receipt No. 32	2,500	....	....
	To the amount of Expenditures pr Bill,	1,363	1	....
	To Commission on the am't of Forfeited Estates,	472	5	....

June 27th, 1780.			
By Cash Received for the Estate of Owen Roberts,	117	....	....
By Cash Received for the Estate of Galloway Trevose,	4,600	....	....
By Cash Received for the Estate of Sand. Biles,	10,510	....	....
By Cash Received for the Estate of Walter Willets,	7,600	....	....
By Cash Received for the Estate of Galloways,	6,580	....	....
By Cash Received for the Estate of Andrew Allens,	11,560	....	....
By Cash Received for the Estate of Richd. Sanwach,	7,300	....	....
By Cash Received for the Estate of Jonathan Jones,	5,090	....	....
By Cash Received for the Estate of Edward Jones,	4,710	....	....
By Cash Received for the Estate of John Elwood,	1,070	....	....
By Cash Received for the Estate of Galloways,	2,090	....	....
By Cash Received for the Estate of Galloways,	8,070	....	....
By Cash Received for the Estate of Galloways,	1,300	....	....
By Cash Received for the Estate of Galloways,	1,520	....	....
By Cash Received for the Estate of Galloways,	2,130	....	....
By Cash Received for the Estate of Gilbert Hicks,	4,030	....	....
By Cash Received for the Estate of Galloways,	4,260		
By Cash rec'd of George Taylor Esqr., Balance due Joseph Galloway Estate,	425	2	6

				1779 Oct. 4.	By cash rec'd of William Carter in full of a Mortgage due to Gilbert Hicks Estate,	248	....	....
					By Rent Rec'd of Thos. Hapler for Gallo. Estate,	150	....	....
					By Rent Rec'd of David Tinny for Gallo. Estate,	36	....	....
					By Rent Rec'd of Thos. Gohan for Gallo. Estate,	80	....	....
					By Rent Rec'd of Thos. Stackhouse for Gallo. Estate,	150	....	....
					By Rent Rec'd of Ezra Comfort,	75	....	....
					By Rent Rec'd of George Hicks,	30	....	....
					By Rent Rec'd of Isaac Hicks (Hicks Est.),	35	....	....
	£ 83,017	9	5		By a Ballance due to George Wall Agent of B. C.,	191	1	11
To 6 Quire of Paper @ 15 dols.,	33	15	....					
	£ 83,051	4	5			£ 83,051	4	5

A RETURN OF FORFEITED ESTATES IN BUCKS COUNTY BELONGING TO PERSONS PROSCRIBED IN A PROCLAMATION DATED THE 27TH DAY OF JULY A. D. 1780—SIGNED BY HIS EXCELLENCY JOSEPH REED ESQR. PRESEDENT.

John Meredith—A Tenement & Tract of Land, Situate in New brittain Township Containing 100 Acres Given and bequeathed to him in his fathers Will—During the Term of his Natural Life.

Evan Thomas—A Tenement & Tract of Land Situate in Hill Town Township Containing 50 Acres with Improvements—a fee simple Estate.

John Overholt—A Messuage Tenement and Tract of Land Containing About 200 Acres, Situate in Tinum Township—Whereon is Erected a Grist Mill and Other Improvements, a Fee simple Estate.

Alexander Corbert—A Plantation of One hundred and fifty Acres of Land Situate in Upper Mahefield Township Deed from Matthias Simcoch and Wife Dated the 18th of October 1775—Recorded in Book F— Vol. 3d.—page 23—an Estate in Fee simple—huil Rent of One shilling P hundred Acres.

GEORGE WALL Agent B. C.

GEORGE WALL AGENT FOR FORFEITED ESTATES IN BUCKS CO. IN ACCT. WITH THE STATE OF PENNSYLVANIA.

Dr.

1780		£	s	d
Sep. 30	To Cash paid David Rittenhouse State Treasurer and others pr Receipts, ...	98,903	4	11
	To Cash Remaining in hand for Expenditures, charges, Commissions on the sales &c the acct being unsettled, ...	4,239	2	10
		£103,142	7	9

September ye 30th 1780

Cr.

1780				
Sept. 30	By Cash Received for forfeited estates Real & Personal, Rents &c, ...	103,142	7	9
		£103,142	7	9

Errors Excepted.

pr. GEO. WALL, Agent B. C.

February the 5th, 1781 Account of Expences Traveling to Philada. to settle with auditors and make return to Council of the Valuation of the forfeited estates in Bucks County pr. order of Council.

Feb. 1st.	Cash pd Expences Dennes de at Adam Kern, ...	£12	13	
	To Cash pd Robert Wilsons, ...	9		
	To Cash pd Expences @ Mary Bogerts, ...	136	10	
	To Cash pd Expences Jonathan Scoffield, ...	12	5	
	To Cash pd Expences Adam Kern,	61	2	5
	To Cash pd. Expences Wm. Bennets,	11	5	
		£242	17	6

THE STATE DR. TO GEORGE WALL AGENT BUCKS CO.

1781				
March 8	To Cash paid Traveling Expences to Philada. settling with the Auditors of Publick Accounts &c	£ 2	15	
May 16	To Cash paid Traveling Expences to Philada. advertising the forfeited Estates of John Overholt, Jn. Meredith, Evan Thomas & Alexander Corbets p order of Council	1	2	6
	To Cash paid Expences at Mrs. Bogerts	5	8	
17	To Cash paid Mr. Armitage on my Return home, Lodging Super &c. ..	1	13	
18	To Cash paid Expences at Adam Korr.	1	2	6
	To Cash paid Wm. Bennet		12	

June 19	To Cash paid John Thornton expences at the Sales of the above mentioned forfeited Estates	14	17
	To Cash paid Vendue Cryer	2	10
	To Cash paid Wm. Bennet Expences returning home from the sales	1	10
26	To Cash paid for Traveling Expences on my Journey to Philadelphia to settle with the Purchasers of the forforfeited Estates sold the 18th of this Instant & other Business with the chief Justice respecting Claims &c.	2	15
28	To Cash paid Mrs. Bogert During my stay in Phila.	8	
	To Cash paid Traveling Expences on my return home at sundry Taverns	2	10
September 27	To Cash paid Silas Watts, Surveyor for surveying, John Overholts, John Merideths and Evan Thomas, forfeited Estates	4	10
	To cash paid expences for the Surveyor carriors & myself, while attending the Surveying the aforsd. forfeited estates, ...	8	10
	To 4 Days services as Agent attending for the Surveying the said for feited Estates		
	To Commissions on the amount of the Sales of the aforesaid forfeited Estates Evan Thomas sold for .....£ 440		
	Owen Meredith's sold for 361		
	John Overholts sold for 1,600		
	Whole Amount £2,401	20	
	To Cash paid for Advertising the aforesaid forfeited Estates		

THE STATE OF PENNSYLVANIA IN ACCOUNT WITH GEORGE WALL, AGENT FOR FORFEITED ESTATES BUCKS COUNTY.

Dr. 1782		£	s	d
	To Cash paid for Sundry Traveling expenses attending the sales of forfeited Estates, surveying &c.	59	15	

		£	s	d
June 19	To Cash paid Vendue Cryer	2	10	
27	To Cash paid David Rittenhouse Esquire	716	1	7
Sept. 27	To Cash paid Silas Watts Surveyor ..	4	10	
	To Commissions on the amount of the sales	20		
	To 4 days service attending the surveying the forfeited estates	4	10	
	To Cash paid for advertising the Forfeited estates	1	10	
	To Cash paid David Rittenhouse Estate	1183	14	3

Cr.

1781

June 18 By Cash in Soldiers Certificates Received for the Forfeited Estates of John Meredith, John Overholt, and Evan Thomas £2401

GEORGE WALL ESQR AGENT FOR FORFEITED ESTATES IN BUCKS COUNTY IN ACCT. WITH THE STATE OF PENNA.

Dr.

1781		State Money.		
June 18	To Amount sale of John Meredith's Estate	£361		
	To ¾ amount of Evan Thomas Estate	330		
	To ¾ amount of John Overhalt's Estate	1200		
	To an Order on David Rittenhouse Esqr. Treasr.	97	6	5¼
		£1988	6	5¼

Cr.

1781		State Money		
June 27	By Cash paid David Rittenhouse Esqr in Soldiers Certificates ..... £ 716 17			
October 23	By Cash paid David Rittenhouse in Soldiers Certificates 1183 41 3	1900	11	3
	By Cash paid Vendue Cryer	2	10	
Septr. 27	By Cash paid for Surveying Forfeited Estates	4	10	
	By Cash paid for advertizing Forfeited Estates.	1	10	
	By 4 days attending surveying Forfeited Estates..	4	10	

By Sundry expences, Traveling, attending the Sales of Forfeited Estates, Surveying Forfeited Estates &c				50	15	
By Commissions on £1710						
By Commissions on £691 @ 1 P Ct.	£ 6	18	2¼			
By Commissions on £1710 @ 1 P Ct....	17	2		24		2¼
				£1988	6	5¼

We do Certify that the above acct has been adjusted and settled by us at Philadelphia this 24h day of October 1781.

JOHN SHEE
JACOB MORRIS
Auditors of Accts. for State of Penna.

February the 4th 1781.

George Wall Esqr. Agent Dr.

To 2 Pints Wine	£30	..	..
To Super	7	10	..
To Breakfast	7	10	..
To Lodging	2	5	..
To 6 Quarts Oats	4	10	..
To Horses Hay	9	7	6
	£61	2	6

Received the above from
Col. George Wall Agent
P Adam Kerr.

To His Excellency William Moore Esquire—President of the Supreme Execeutive Council of the State of Pennsylvania—

A Return of the Forfeited Estate Unsold in Bucks County—

1st. A Tract of Land Situate in Tenenem Township Containing about One thousand four hundred Acres, Improved with Several Tenements. The Land in general Broken and Ordinary; Seised as the Estate of John Reid: a Free Sample.

2nd. A Tenement, Plantation, and Tract of Land Situate in Middletown Township Containing about Two hudred Acres of Excellent good Land, Improved with an Orchard, Log House &c, Seised as the Estate of Joseph Paxton: a Free Simple

November ye 26th 1781.

GEORGE WALL Agent. B. C.

GEO WALL ESQR. AGENT OF FORFEITED ESTATES IN A. C. WITH THE STATE OF PENNSYLVANIA.

Dr.

To Estate of John Read for proceeds of the Sales of his Real Estate, sold May 31st, 1782 .....Specie	2122	5	6
To this sum paid him in full for his Services for seizing Advertizing attending the Sales for dividing confiscated Estates .....Specie	90	9	7
To this sum paid him in lieu of the same sum of depreciation Certificates which he over paid (for want of change) on ac. of forfeited Estates .....State Mo	31	17	2
	$2245	2	3

Cr.

By the following paid D. Rittenhouse

	Int.	Princ.			
Jany. 25th & Feby 14th 82	£24 10 4	483 13 2			
April 10, 1782	42 6 ¾	1604 3 ¼			
	66 16 5¾	2087 16 2¼			
		66 16 5¾	2154	12	8
By Amount of his ac for his services & Expences in Seizing, Selling, dividing &c of Forfeited Estates			90	9	7
			2245	2	3

GEO WALL JUNR, AGENT OF FORFEITED ESTATES IN ACCT. WITH THE COMMONWEALTH OF PENNSYLVANIA

Dr.

1783	£	S,	
To amount of Forfeited Estates P Sale Bill....	1907	00	
	43	6	3½
	1950	6	3½

Cr.

1783.

March 27. By Cash paid David Rittenhouse Esqr Treasurer P Receipt No 1.....1866	7	11¾	
By Treasurer Receipt No. 2 83	18	3½	
1950	6	3½	

1782			
May ye 31st By Cash paid Expences P Receipt No. 3	2	14	
June 24 By Cash paid Surveyor No. 4	4		
1783			
Feby 10th. By Cash paid Vendue Cryer No. 5	2		
By Cash paid Expences at Sales (at Newton) No. 6	6	14	
By Cash paid Mr. Bogarts Settling with the Purchasers	6	10	2
By 7 Days Seizing the Estates of Doan, Bartram, Burge & Goslings at 15 s P Day	5	5	
By 5 Days attending ye Surveyor @ 15 s	3	15	
By 2 Chain Caryers 3 Days Each at 7-6 P Day finding themselves	2	5	
By Commissions at 1 P C	19		
	51	3	2

Errors excepted.

pr. GEORGE WALL, Junr.

Exd & Settled The Above Amount and find that a balance of £43 6 3½ is due to George Wall Esqr. Agent of forfeited Estates in Depreciation Certificates and that a balance of fifty one pounds three shillings and two pence Specie is also due to them thereon

JNO. NICHOLSON
Compt. Genls. Office

Septs. 28th 1785.

It hath been customary to repay The Charge of Depr. Certificates recd. by the Agents of Forfeited Estates in State Money of 7th April 1781

JNO. NICHOLSON

March 27th 1783 Received of George Wall Esquire Agent for Confiscated Estates in the County of Bucks Eighteen Hundred and Sixty six pounds seven Shillings and d 11¾ on account of Sales, in Soldiers & Officers Certificates, Including £177 6 11¾ Interest on the Same

DAVD. RITTENHOUSE S. Treas.

£1866 7 11¾

Received Octr. 10th 1783 of George Wall Esquire late Agent for forfeited Estates in the County of Bucks Eighty three pounds Eighteen Shillings and 3½d in depreciation Certificates.

including £7 18 3 Interest due on sd. Certificates, on account of Sales of forfeited Estates

DAV. RITTENHOUSE Treas.

Amt. of Certificates	£76	00	0½
Interest	7	18	3
	83	18	3½

Continental Money

Jacob Clymer	£2000	0	0
Christian Beidler	2000	0	0
Jeremiah Murray, broke Gaol	100	0	0
Mahlon Brown	10	0	0
Charity Gosline—not reced	10	0	0
Joseph Doan	10	0	0
Philip Featty, not reced	45	0	0
William Atkinson	150	0	0
Negroe Jupiter	80	0	0
Jonathan Thomas	80	0	0
Samuel Weasel not reced.	10	0	0
Amos Shaw	10	0	0
William Vansevier, enlisted	82	10	0
Jacob Gintner	10	0	0
David Winner, not reced	100	0	0
John Kroiser	200	0	0
William Owens, not reced	20	0	0
William Owens, not reced	10	0	0
Richard Gosline		5	0
John Brown	75	0	0
John Jones, not reced	75	0	0
Josiah Baldwin, not reced	75	0	0
William Wood, remitted by Council	500	0	0
Thomas Folliett, remitted by Council	500	0	0

State Money.

Thomas Bailey	2	10	0
Neal McDuffey		10	0
John Milnor, not reced	5	0	0
Paxson L Lubers	2	0	0
Arthur Erwin	10	0	0
Arthur Irwin	10	0	0
John Morrison	1	0	0
Negroe Moses, not reced	10	0	0
Jacob Bucher	10	0	0

Arthur Erwin	£40	0	0
Arthur Erwin	1	0	0
Joseph Falkington	1	0	0

Hard Money.

Thomas Fell	10	0	0
Joseph Fenton	10	0	0
Joseph Thornton	2	0	0
Paul Custard	1	0	0
Paul Francis, not reced		5	0
Abigail Bitting, not reced	1	0	0
Henry Donnally, not reced	1	10	0
William Moland, not reced	3	0	0
John Ray	2	5	0
Philip Sippler	1	0	0
Daniel Linton E	10	0	0
Eve Piper	1	10	0

I Do hereby Certify that the foregoing and above is a true List of all the Fines set in the County of Bucks during the Shrewlalty of George Wall Esquire—Witness my Hand this Sixth Day of August Anno Domini 1783—

SAML. BENEZET D Rel.

THE STATE OF PENNSYLVANIA IN ACCOUNT WITH GEORGE WALL JUNR. AGENT, B. C.

Dr.

To Cash paid Dr Receipt No. 1	£3	..	..
To Cash paid Dr Receipt No. 2	5	10	..
To Cash paid Dr Receipt No. 3	15	2	..
To Cash paid Dr Receipt No. 4	16	17	6
To Cash paid Dr Receipt No. 5	22	10	..
To Cash paid Dr Receipt No. 6	5	5	..
To Cash paid Dr Receipt No. 7	10	..	..
To Cash paid Dr Receipt No. 8	15	15	..
To Cash paid Dr Receipt No. 9	23	18	6
To Cash paid Dr Receipt No. 10	4	17	6
To Cash paid Dr Receipt No. 11	27	..	..
To Cash paid Dr Receipt No. 12	7	10	..
To Cash paid Dr Receipt No. 13	13	10	..
To Cash paid Dr Receipt No. 14	6	10	..
To Cash paid Dr Receipt No. 15	5	8	..
To Cash paid Dr Receipt No. 16	52	14	..
To Cash paid Dr Receipt No. 17	27	..	..

To Cash paid Dr Receipt No. 18	£104	5	1
To Cash paid Dr Receipt No. 19	18	5	..
To Cash paid Dr Receipt No. 20	135	..	..
To Cash paid Dr Receipt No. 21	7	10	..
To Cash paid Dr Receipt No. 22	9	..	..
To Cash paid Dr Receipt No. 23	33	15	..
To Cash paid Dr Receipt No. 24	165	9	..
To Cash paid Dr Receipt No. 25	30	..	..
To Cash paid Dr Receipt No. 26	187	10	..
To Cash paid Dr Receipt No. 27	1060	..	..
To Cash paid Dr Receipt No. 28	35516	..	..
To Cash paid Dr Receipt No. 29	27192	10	..
To Cash paid Dr Receipt No. 30	10510	..	..
To Cash paid Dr Receipt No. 31	3450	..	..
To Cash paid Dr Receipt No. 32	2500	..	..
To Cash paid Dr Receipt No. 33	67	10	..
To Cash paid Dr Receipt No. 34	17	..	..
To Cash paid Dr Receipt No. 35	17	..	..
To Cash paid Dr Receipt No. 36	15600	..	..
To Cash paid Dr Receipt No. 37	255	..	..
To Cash paid Dr Receipt No. 38	93	15	..
To Cash paid Dr Receipt No. 39	9	2	..
To Cash paid Dr Receipt No. 40	40	..	..
To Cash paid Dr Receipt No. 41	81	..	..
To Cash paid Dr Receipt No. 42	2	2	..
To Cash paid Dr Receipt No. 43	7	10	..
To Cash paid Dr Receipt No. 44	8	..	..
To Cash paid Dr Receipt No. 45	246	5	..
To Cash paid P Bit of Expence No. 1	1363	1	..
To Cash paid Dr P Bit of Expence No. 2	1381	2	6
To 6 Quire of Paper @ 15 Dolls	33	15	..
To Commissions on the Sale of the Real Estates	561	5	..
To Days Services as Agent			

THE STATE OF PENNSYLVANIA IN ACCOUNT WITH GEORGE WALL JUNR. AGENT B. C.

Cr.

By Cash Received for Estate of Owen Roberts.	£117	..	..
By Cash Received Galloways Trevose	4600	..	..
By Cash Received Saml. Bile's	10510	..	..
By Cash Received Walter Willets	7000	..	..
By Cash Received Galloways Perealem	6580	..	..

By Cash Received Andrew Allens	£11500	..	..
By Cash Received Richd. Swanwicks	7300	..	..
By Cash Received Jonathan Jones'	5090	..	..
By Cash Received Edward Jones's	4740	..	.
By Cash Received John Elwoods	1070	..	..
By Cash Received Galloways	2090	..	..
By Cash Received Galloways	8050	..	..
By Cash Received Galloways	1100	..	..
By Cash Received Galloways	1520	..	..
By Cash Received Galloways	2130	..	..
By Cash Received Gilbert Hicks	4030	..	..
By Cash Received Galloways	11200	..	..
By Cash Received Galloways	4200	..	..
By Cash Received Gilbert Hicks	11200	..	..
By Cash Received Peter Periee	6600	..	..
By Cash Received of George Taylor Esqr. Balance Due from him to Galloways Estate ..	425	2	6
By Cash Received of Wm. Carter in full of a Mortgage Due to Hicks's Estate	248	..	..
By Rent Received of Thomas Napler Galloways	150	..	..
By Cash David Terry	40	..	..
By Cash Thomas Coheen	80	..	..
By Cash Thomas Stackhouse	150	..	..
By Cash Tira Comfort	75	..	..
By Cash George Hicks	30	..	..
By Cash Isaac Hicks	35	..	..
Gilbert Hicks's Estate			
By Cash Samuel Flack	25	..	..
Swanwicks Estate			
By Cash James Morgan Rent from ye 1st April 1779 till ye time of Sales Augt. 23d. the same year	80	..	..
By Cash Col. Gill Trevon	80	..	..
By Cash Buckly Allens Est.	60	..	..
By Cash Vendegrift Galloways	12	..	..
By Cash Francis Wilson Est.	12	..	..

CHESTER COUNTY.

ESTATE OF STEPHEN ANDERSON.

A Draught of Land late Stephen Andersons in New Garden Township Chester County Beginning at a mark'd Black Oak in a line of land of Mr. Knight thence by Land of Mr. Sear-

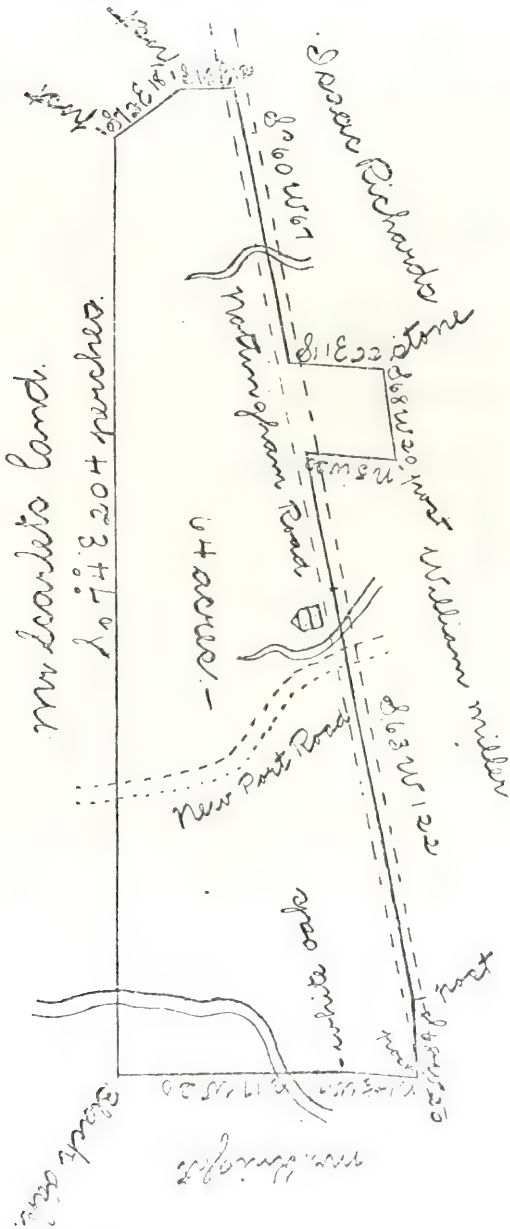
Mr Leonhis land.
Lot 3 204 perches
Nottingham Road
New Port Road
Isaac Richards
William Miller
Stone
S 60 W 67
S 11 E 22
S 68 W 20
N 5 W 3
S 63 W 132
1 acre 0 roods
Stable door

let No. 74 Et 204 perchs to a post thence So. 7.2 Et. pches to a post thence by Land of Isaac Richards S 15 E 12 pches to a great road leading to Nottingham, thence along the same S 60 W 67 pches to a post thence S 11 E 22 pches to a Stone thence S 68 W 20 pches to a post in a line of land of William Millers thence by the same No. 5 W 21 pches into the said road thence along the same S 63 W 122 pches to a post thence So 68 W 20 pches. to a post in a line of sd. Knight's land thence by the Same No. 14½ W 17 pches to a white oak. thence No. 17 W 50 pches to the place of Begining Containing about 64 acres of Land.

Note—As no person could be had to shew the lines its probable the survey may not be exact & ought to contain more land.

Surveyed by order of the agents of Confiscated estates for Chester County.
Aug. 3d 1781.

CHARLES DILWORTH

paid	£225
reserved	75
	£300

Int. £4 10 p acr. or 9 bushels wheat half yearly 4½ Bushels, 15 years purchase 135 Bushels.

To his Excellency the President & Council of the Commonwealth of Pennsylvania.

Recd. June 27th, 1781 of Major James Parr the sum of two hundred & twenty five Pounds in full for the three fourths of the purchase money of the within Draught of land in the Township of New Garden late the Estate of Stephen Anderson Sold at the Courthouse in Chester the Twenty first day of June 1781 by John Hannum and Thos. Levis Agents

Recd. pr Thos. Levis Agent
£225 0 0

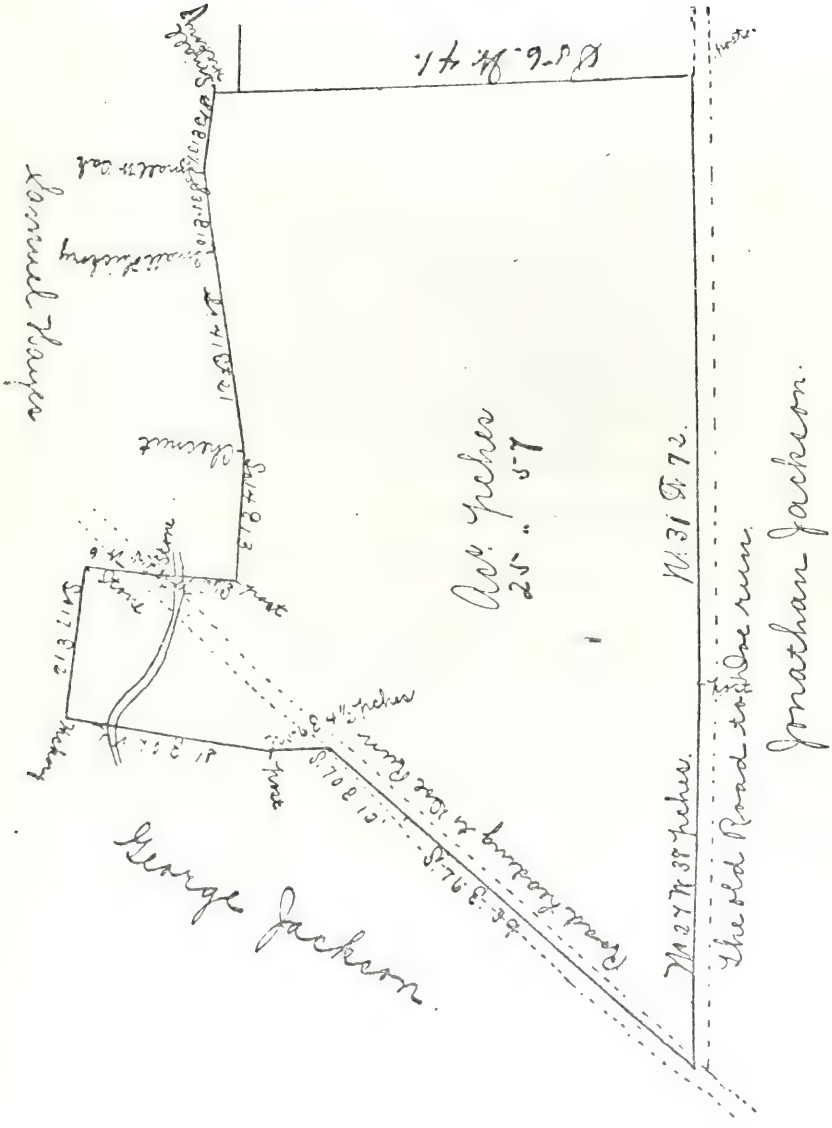
Jonathan Jackson.
The old Road to Dee run.
N. 31 D. 72.
Acs. 7 rches
25 " 5 T
George Jackson.

A Draught of Land late Stephen Anderson's in East Marlborough Chester County Beginning at a post for a Corner of Jonathan Jackson's land & by the side of the Old Doe run Road thence by the said Jackson's land S 56 W 41 perches to a Small Hickory in a line of Samuel Hayes land thence along the Same S 12. E. 13½ pches to a Small White Oak thence S 35 E. 10 pches to a Small Hickory thence S 41 E. 21 pch. to a chestnut, thence S 14, E. 13 pches to a post, thence S 62. W 7 pchs. to a Stone in Doe run Road. being a Corner of George Jackson's Land. thence across s'd. Road & by s'd. Jackson's Land S. 55 W 6 pches. to a Stone thence So. 17 E. 12 pches. to a Hickory. thence No. 70. E 18 pches to a post, thence N. 56 E. 4½ pches into the said Doe run Road. thence along the Same S 70. E. 12 pches. thence S. 76 E. 39 pches to a post at the Intersection of the New & old Doe run Road, thence along the old Road & the Land of Jonn. Jackson No. 27 W. 38 pches. thence along the Same No. 31 W. 72 pches. to the place of Begining Containing 25 Acs & 57 Perches of Land

Surveyed by order of the Agents of Confiscated Estates for Chester County.

CHARLES DILWORTH.

Augt. 2nd. 1781.

Major James Parr—for Stephen Anderson's Land in East Marlborough.

To His Excellency the Resident & Honbl. Executive Council of the Common Wealth of Pennsylvania Rec'd. June 27, 1781 of Major James Parr the Sum of Sixty Pound fifteen Shillings in full for three fourths of the Purchase Money of the within Draught of land late the Estate of Stephen Anderson in the Township of East Marlbrough Sold the twenty first day of June 1781 at Chester Courthouse by John Hannum & Thos. Lewis, Agents.

I say Rec'd.

£60 15. P THOS. LEVIS Agent.

Stephen Anderson then or late of the Township of New Garden Yeoman.

Date March 20 last May 10th.

paid	£60	15	
reserved	20	5	
	£81	5	

Int. 24 3½ d P Amt. is 2 103-240 pts. of a Bushel that is 1 103-480 Bush parts of a Bl. 36 1-5-240 Parts of Bl

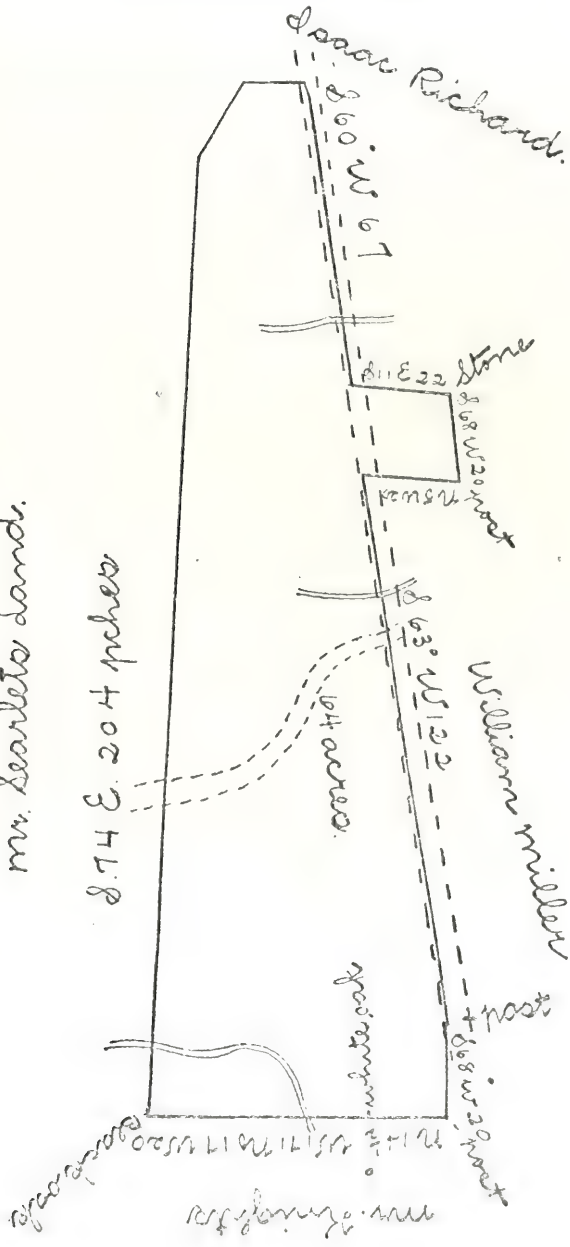
Isaac Richard.
S 60 W 67
S 11 E 22 stone
S 68 W 20 rods
N 15 W
S 63° W 122
William Miller
post
S 68 W 20 rods
Mr. Searlets land.
S 74 E 204 rods
64 acres.
Mr. Ochiltree
Mr. Ashton's Orchard

Draught of Stephen Anderson's Land in New Garden No. 1. Surveyed by order of the Agents of Chester County by

CHARLES DILWORTH.

Copy

Draught Stephen Anderson's Land in East Marlborough No. 2. Surveyed by order of Agents of Forfeited Estates by

CHARLES DILWORTH.

Copy.

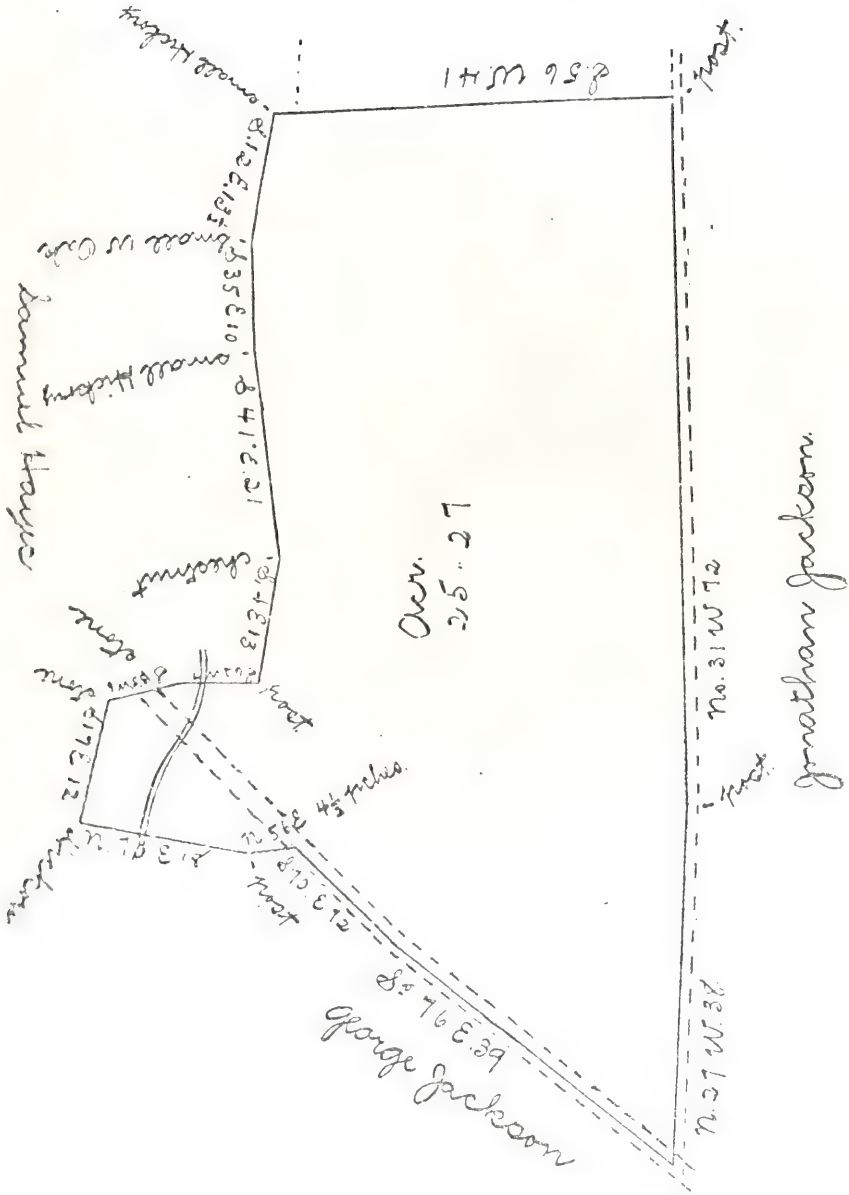
Samuel Hayes
Small Hickory
Black Oak
Small Hickory
Chestnut
Elm
Elm
Chestnut
Front
Front
Front
Front
Front
Front
Acr.
25.27
No. 31 W 72
No. 27 W 38
So. 76 E 39
George Jackson
Jonathan Jackson
4½ Inches

ESTATE OF FRANCIS AND WILLIAM ARMSTRONG.

Having considered the Petition of John Bryce respecting a moiety of a tract of Land forfeited by the attainer of Francis and William Armstrong and purchased and afterwards conveyed by the said John Bryce to John Nicholson Esquire—I am of opinion that a deed ought to be made to Mr. Nicholson in the usual form wherein the attainder of the parties is recited and all their Estate title and interest in & to ye land is conveyed without inserting any clause to warrant it free from dower or other incumbrances. The charge of £10 pr. Annum which is supposed to be a lien on this land I apprehend will not effect the purchaser and that the Widow can recover it only by a claim against the Commonwealth—and even if he should be evicted in whole or in part by any paramount title he will have a recompense agreeably to the direction of the act of 29th March 1779.—

WM. BRADFORD Jun.

Philad. Feb. 15th, 1790.

The Committee to whom was referred the Petition of John Bryce with the letter from John Nicholson Esq.

Report

That John Bryce become the Purchaser of an undevided moiety of Abstract of land in Sadsbury Township Chester County forfeited by the attainder of Francis, and William Armstrong, that said Bryce has paid the Commonwealth for the Same, and Since Conveyed his letter to John Nicholson Esqr. that it appears by the last will and Testament of the late father of the Said two Armstrongs, that their mother, and the widow of said testator has an Annuity of ten pounds as a dower out of said Estate, and that it appears by the Certificate of one of the Agents for forfeited estates, in Chester County that Said moiety was not Sold Subject to any such Annuity, or incumbrance whatever.

The Committee are therefore of opinion that it is out of the power of this board to refund the money that has been paid or give any relief against the annuity, as the estate was held without any reserve or mention made of Such incumbrance, that the title of the Purchaser ought not to be elected thereby Resolved

That a deed be made in the usual form to Nicholson Esq. for one moiety of Abstract of land in Sadsbury Township, Chester County forfeited by the Attainder of Francis, and William Armstrong, and sold by the commissioners for the Sale

of Confiscated Estates to John Bryce and by him Since conveyed to said Nicholson.

Sir,

I beg leave to represent to your Excelly. and the Honble the Members of Council, that on the 23d June 1787. I paid John Bryce the sum of £75 in Depreciation Certificates for an undivided Moiety of A tract of land in Sadsbury Township Chester County contg. 177 a. 146 p. & allowance, as per the draft of the same herewith that said Bryce had purchased the same at public vendue the 29th April 1786 from the State of Penna. by their Agent of forfeited Estates, by whom the same was sold as the property late of Francis & William Armstrong Attainted, and forfeited by their Attainder, for the Sum aforesd. payable in the Certificates aforesd. which he did pay according to the terms of Sale as per the Agents receipt herewith, that some difficulty arose which induced sd. Bryce to make Application to the Supreme Executive of the State for to have his certificates returned that before order was taken therein he was under the necessity of leaving this place—that in this situation I advanced to him the money he had paid and Interest and took his conveyance herewith also, said before you, Assured either that a deed would be granted to me therefor According to the terms of the sale or that Council would order the purchase money to be returned to me which had been recd. into the Treasury, or an equal Sum—That I have procured a copy from the register of the will of the late father of the sd. two Armstrongs by which the said moiety was devised to them, which is herewith also laid before you, under which will the widow of the Testator and mother of the two children Aforesd. claims an Annual dower of £10 out of the said Estate, I have further laid before you A Certificate from the Agent by which it appears that sd. moiety was not sold subject to any part of sd. Annuity, nor to payment of any arrears or incumbrances to the State or any other person—Having thus stated all the facts respecting this my claim I beg leave to request that A patent may be granted conveying the land And premises to me in the manner and upon the terms whereon the same was purchased or if the State should prefer it that sum should be returned me equal to the purchase money recev'd into the Treasury and interest since, either of which will be satisfactory to him who has the honor to be sir your most

Obed Servant—

JNO. NICHOLSON

His Excelly. The Pres'd. in Council.

Know all men by these presents that I John Bryce late a Captain in The Penna Line of the Federal Army In consideration of the sum of one hundred and seventy five pounds current money of Pennsylvania to me in hand paid the receipt whereof I do hereby acknowledge—do hereby Transfer and assign unto John Nicholson Esqr. of the City of Philadelphia, all my right title and interest in and to an undivided moiety of a certain Messuage tenements and tract and tract of land situate in Sadsbury Township in the County of Chester, being formerly the Estate of Francis and William Armstrong, and forfeited to the Commonwealth of Pennsylvania by their Attainder for High Treason, and was by Thomas Levis Esquire Agent for the said Commonwealth sold on the twenty ninth day of April in the year of our Lord one thousand seven hundred and Eighty six, at public sale, Adjoining lands now or late of Septimus Coats, Joseph Clark, Evan Wilkinson and Michael Finley, containing one hundred and Seventy seven Acres and one hundred and forty four perches With Allowance of six per Cent for roads be the same more or less, to have and to hold the said Moiety of the said tract of land with the Appurtenances And hereditaments, to the said John Nicholson, his heirs and assigns, to the only proper use and behoof of The said John Nicholson his heirs and assigns for ever.

Witness my hand and seal this twenty third day of July in the year of our Lord one thousand seven hundred and Eighty seven

JNO. BRYCE [Seal]

Signed Sealed and delivered in the presence of
ROBERT SMITH
JAMES DUNDAS

Pennsylvania

On the twenty third day of July, anno domini one thousand seven hundred eighty & seven in his proper person cometh before George Bryan who is one of the Justices of the Supreme Court of Pennsylvania the within named John Bryce, & acknowledgeth the within written instrument to be his deed, be the said John having sealed and delivered the same and he the said John Bryce doth consent & desire that the said Instrument as his deed be recorded which is accordingly certifyed under the hand & Seal of the same Justice or the day in the year aforesaid

GEO. BRYAN [Seal]

The Commonwealth of Pennsylvania To all People to whom these presents shall come Greeting Whereas our Supreme Executive Council by virtue of certain powers and Authorities vested in them by an Act of our General Assembly enacted on the sixth day of March in the year of our Lord one thousand seven hundred and seventy eight entitled, "an act for the attainder of divers Traitors if they render not themselves by a certain day and for vesting ting their Estates in this Commonwealth and for more effectually discovering the same and for Ascertaining and satisfying the lawfull debts and Claims thereupon" by their Proclamation under our Seal bearing date the 21st day of May in the year of our Lord one thousand seven hundred and seventy eight did strictly charge and require among others Francis Armstrong and William Armstrong late of the Township of Sadsbury in the County of Chester who then adhered to and knowingly and willingly aided and assisted the Enemies of Us and of the United States of America by having Joined their Armies to render themselves to some or one of the Justices of the Supreme Court or of the Justices of the peace of one of the Counties within our State one or before Monday the sixth day of July next then next ensuing and also abide their Legal trial for such their Treason on pain that they the said Francis Armstrong and William Armstrong not rendering themselves as aforesaid and abiding the trial aforesd. should from and after the said sixth day of July stand and be attainted of High Treason to all intents and purposes and should suffer such pains and penalties and undergo all such forfeitures as persons attained of High Treason ought to do And Whereas the said Francis Armstrong and Wiliam Armstrong did not render themselves as aforesaid nor abide the trial aforesaid and therefore pursuant to the said recited Act of our General Assembly and Proclamation of our Council aforesaid from the said sixth—day of July stands and is attainted of High Treason to all intents and purposes and all the estate Real and personal of what nature or kind so ever of them the said Robert Armstrong and William Armstrong with in our State Stands and is forfeited to our use and Whereas the said Robert Armstrong and William Armstrong at the time of their Joining our said Enemies and at the time of their Attainder of High Treason as aforesaid was seized, in ffee simple of and in one undivided moiety or equal half part of a certain Tract.

In Council.

Philadelphia Wednesday March 10th, 1790.

The Committee to whom was referred the petition of John Bryce with the Letter from John Nicholson Esquire—made report which was read and adopted as follows Vizt.

"That John Bryce became the purchaser of an undivided moiety of a Tract of Land in Sadsbury Township in the County of Chester forfeited by Francis and William Armstrong Attainder of High Treason—that said Bryce has paid the Commonwealth for the same and since conveyed his title to John Nicholson Esquire—that it appears by the last will and Testament of the late Father of the said Francis and William Armstrong that their Mother the Widow of the Testator has an annuity of Ten pounds as a dower out of the said Estate and that it appears by a Certificate of one of the Agents for the sale of forfeited estates in Chester County that said Moiety was not sold subject to any such annuity or incumbrance whatever The Committee are therefore of opinion that it is out of the power of Council to refund the money that has been paid or give any relief against the Annuity as the Estate was sold without any reserve or mention made of Such incumbrance and that the title of the purchaser ought not to be affected thereby they therefor offer the following Resolution—Resolved That a deed be made in the usual form to John Nicholson Esquire" for one Moiety of a Tract of Land in Sadsbury Township Chester County forfeited by the Attainder of Francis and William Armstrong and sold by the Commissioners for the Sale of Confiscated Estates to John Bryce who conveyed his Right to the said John Nicholson

Extract from the Minutes.—

CHAS. BIDDLE Secy.

I do Certify that the Moiety of The plantation situate in Sadsbury Township, Chester county, late the property of Francis & William Armstrong And forfeited to The Commonwealth of Penna. by their attainder for high Treason which was sold at public Sales on the 29th April 1786. to Captain John Bryce for the Consideration of one hundred and seventy five pounds Pennsylvania Currency—was not by me at the sd sale declared to be sold subject, to any arrears due or payable to the State of Penna. nor to any Annuity payable to the widow of William Armstrong deceased nor any other incumbrance Whatsoever but that it was sold as advertized in the public news-papers

THOS. LEWIS Agent.

June 15th 1789.

See advertizemt Penna Gazette April 12th 1786

Francis & William Armstrong's Estate being one half of 200 a and buildings, in Sadsbury, undivided, Chiefly Woodland. All which &ca & notification to exhibit their Claims—

Fred Bullas. 200 a & buildgs this farm well Improved in Sadsbury Matthias Aspdens 150 a & buildgs in Newton good orchard watered Meadow &ca.

In the name of God Amen—

the forteenth day of Febr. 1777 I Wm. Armstrong of the County of Chester and Township of Sadsbury in the provence of Pennsylvania being very sick and Weak in Body but of perfect mind and memory, thanks be gaven unto God therefore calling unto mind the Mortality of my Body and knowing that it is appointed for all men Once to die do make and Ordain this my last Will and Testament that is to say principally and first of all I give recommend my Soul into the hands of Almighty God that gave it and my Body I Recommend to the Earth to be Buried in decent Christian Burial at the Discretion of my Executors nothing doubting but at the General resurrection I shall receive the same again by the mighty power of God and as touching such Wouridly Estate wherewith it bath pleased God to Bless me in this life I give demise and dispose of the same in the following manner & form Imprimise I give and bequeath to Jean my dearly beloved Wife the two best Cows in the Cow House to be Mintained off the place & Likewise one middling pott Bed & Beding & to be Mintained on the place & Bounded Maid she is to have her freedoms of the Whole bed—Item I gave to my Well beloved Daughter Susannah Armstrong One Black Mare with Colt and to be mintained off the Place while Single & likewise One Oval table One Brown Cow & Eight sheep her own property & allso all her apparl Bed & Beding Iitem I give to my Oldson John Armstrong my Bible & Common prayer Book & big pott also One Bay Colt three years old and likewise one Gun—Sixty Bushels of Wheat the Crop in hand to be sold to defrea Charges and all the Remainder for the use of the faimly & likewise the Crop in the Ground for the same use, Note that my beloved Wife Jane is to live with who or whome she pleases of her Children and if not with any of them she is to have ten pounds per year of the Legatees And all remaining part of my Estate to be equally devided Among my four Children I Likeways make and Ordain my sole Executors of this my last Will and Testament John Armstrong and Francis Armstrong And I do hereby Utterly disallow, revoke and dis-

annul all and every other former Testaments Wills Legacies and bequests and Executors by me in anywise before named Willed and bequeathed Ratifying & Confirming this & no Other to be my last Will and Testament In Witness whereof I have hereunto set my hand and seal the day & year above Written

WILLIAM ARMSTRONG [Seal]

Signed Sealed Published pronounced by the 3d. William Armstrong as his last Will & Testament in the presence of us the Subscribers John Douglas Junr. Thos. Polly.

I do hereby Certify that the within writing is a true Copy of the last Will & Testament of William Armstrong Deceased Taken from & Compared with the Original Remaining in the Registers Office for Chester County this 24th day of June Anno Domini 1789—

Witness my hand & seal of sd. office.

[Seal] JONATN. SMITH, D Regr.

The above are Drafts of part of the Estate late of Alex. Bartram said to Contain together about Sixty three Acres.

JNO. HANNUM, late Agent.

I do Certify that the sum of one thousand five hundred and forty pounds Continental money was paid into the hands of the Agents & for Confiscated Estates in the County of Chester by Charles Dilworth and Scetchly Morton being in full of the purchase money for the within two Tracts of Land.—

JN. HANNUM.

Philadelphia April 1st, 1786.

From The Accounts of The agents of Forfeited Estates in Chester County it appears that they Received One thousand five hundred and forty pounds Continental Money the sales of The Estate of Alexander Bartram at auction Septr. 4th, 1779.

JNO. NICHOLSON

Compr. Genls. Office Mar 18th 1786

To Whom it may concern.

To his Excellency the President and the Honourable the Supreme Executive Council of the Commonwealth of Pennsylvania.

The Petition of Capt. John Bryce a Resident of Marcus Hook most Respectfully sheweth

That your Petitioner at publick auction became the Purchaser on the 29. April 1786 of the undivided Right of a Plantation which had been the Property of Francis and William Armstrong and forfeited to the State as was alledged minute

Abraham Leddon

in Sadsbury Township in the County of Chester for the Consideration of one hundred and Seventy five Pounds Pennsylvania Currency which sum was paid by your Petitioner That previous to the Day of Sale and without the knowledge or Privity of the agent for the sale of Confiscated Estates a Petion was presented to your Honours by the joint Heirs of the Moiety thereof that the sale should be postponed until the death of the Old lady, which Request your Honours were pleased to grant—That in Consequence thereof your Petitioner is deprived of those Benfits and Advantages which he expected to have derived from the said Purchase—That the order of Council was made on the 20th of April 1786 but sold on the 29th as before recited without any notice given to the agent—That taking into Consideration the kind and benevolent Intentions of your Honours and not willing or desirious to distress the Widow he has no objection to a Relinquishment of his claim but as he cannot obtain that Satisfaction which he expected from the Purchase he prays an order for the Repayment of the said Sum of £175 Directed either to Col. Nicholson or to such officer who is Competent to the same as your Petitioner Resides at a Distance and is detained upon this Business alone at a considerable expence He prays your Honours earliest attention to his Request and he as in Duty bound &c

JNO. BRYCE.

October 26, 1786.

To his Excellency the President and the Honourable the Supreme Executive Council of the Commonwealth of Pennsylvania.

I, Thomas Lewis Esquire agent for the Sales of Forfeited Estates for the County of Chester do hereby certify that on the twenty ninth day of April last past I exposed to Public sale at the Courthouse in Chester, all the Estates Rights & Title Whatsoever which Francis Armstrong & William Armstrong late of Sadsbury had or Legally could have in and to one half of an undevided Right to One hundred & seventy eight acres in Sadsbury, which by their Attainder of high Treason was forfeited to this Commonwealth which John Brice Bought for the sum of one hundred & seventy five Pounds he being the highest & best Bidder, the said John Brice having paid the said sum of money on the 29th day of May 1786 agreeably to the conditions of sale.

Witness my hand the above date

THOMAS LEWIS, agent.

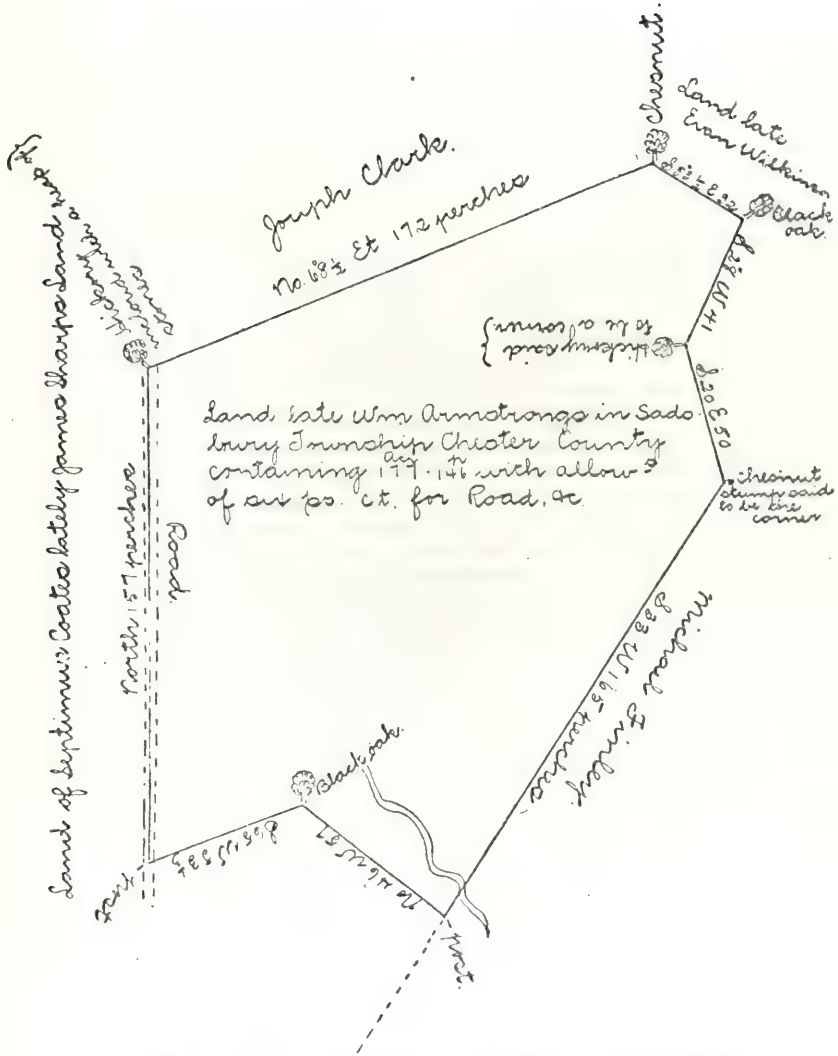

Draught of Land surveyed for the agents of Forfeited Estates lately the property of William Armstrong situate in Sadsbury Township Chester County containing 177 acs. 146 ps. with allowance of six p. c. for Roads &c Note the course &

distance S 28 W 41 p to a Hickory said to be a corner & the next course S 20 E 50 to a Chestnut Stump no certain if Right as no person would give Imformation but found some Blazed Trees on One of the Lines Surveyed Decr. 21, 1781.

CHARLES DILWORTH.

To His Excellency The President and The Honorable The Supreme Executive Council of the Commonwealth of Pennsylvania.

Gentlemen

Having sometime ago presented to your Honorable Board a petition on the subject of my purchase of Francis & William Armstrong forfeited estate in Chester County Permit me now to remind you of and to solicit your determination thereon as soon as it may be convenient.

In addition thereto I beg leave to mention to Council upon searching the surveyor generals Office no warrant or survey appears for this Land, nor any deeds upon record in Chester County.—for which I am led to believe that their only right was that of an old Improvement still subject to the taking out a warrant and payment arrears of purchase money and Interest. If this be the case it is an in berance which I can assure your Honours was not mentioned at the time of Sale, nor do I believe it was known to the agent.

Being persuaded that your Honorable Board will consider me subjected to the above incumbrance I am induced to hope the prayer of the petition will be granted—and am

gentlemen, with the greatest respect

your most obedient and

humble servant,

JNO. BRYCE.

ESTATE OF MATHIAS ASPDEN.

To his Excellency the President and the Honorable the Supreme Executive Council of the Common Wealth of Pennsylvania.

I Thomas Levis Esquire Agent for the Sales of Forfeited Estates for Chester County do hereby Certify that on the Twenty Ninth day of April last Past I exposed to Public Sale at the Court house in Chester all the Estate Right and Title whatsoever which Mathias Aspden had or legally could


Edwd Hunter Land
Land late Mathias Cassline
in Heir Town Township
172 Dal Street Mercer Co.
Lies Between Hunterstown & Maple Township
Thomas & David Pratt Land
Maple
Edwd Hunter

have to a Tract of Land in the Township of Newton Containing One hundred & Seventy two Acres Agreeable to the Annexed Draught, which Edward Bartholomew Esquire Bought for the sum of One Thousand and Ninety Pounds he being the highest Bidder, which sum the said Edward Bartholomew hath duly Paid on the 29th day of May 1786 Agreeable to the Conditions of Sale.

Witness my hand the above date.

THOMAS LEVIS Agent.

Draft of Land late Mathias Aspdens Situate in New Town Township Chester County, containing One hundred and Seventy two Acres Strict Measure, Comps agreable to a former Survey Surveyed the 28th day of April A. D. 1786.

by

CHARLES DILWORTH D. S.

Matthias Aspden 7th Proclamation dated 27th of July 1780 —day of Surrender 1st of April 1781.

Beginning at a Stone in the line of Isaac Reece's Land thence by Land of Edward Hunter N 25° W. 76 pches. to a white Oak. No 60° W 21. to a post S 55° W 71¼ to a post where a Gum Stood S 70° W 69 to a post S 39° W 48 to a post S 25° 15° E. 6¼ to a post & S 55° W 91½ to a post where a Chestnutt Stood thence by land of George Dunn. S 37° E 39 to a white blown down S 15° E 42½ to a post where a Hickory Stood & S 13° E 14 to a Stone in a run thence by Land of Thomas Pratt, David Pratt and the said Reece, N 55° E 290 to the place of Begining contg. 172 Acs. Strict Measure.

ESTATE OF DAVID DAWSON.

Rec'd August 22d. 1780 of Margaret Dawson the full Sum of Seventeen Thousand Two hundred & Fifty one Pounds with Five Thousand Nine hundred & Nine Pounds Six Shillings Decepseration & One hundred & Eighty-Nine Pounds fifteen Shillings Interest Pursuant to the Orders of Council for the Plantation late of David Dawson of West Caln in the County of Chester Sold the 4th day of September 1779 Containing Four hundred & Fifty Acres according to the Anexed Draught. Witness my hand the 22d day of August 1780.

THOMAS LEVIS, Agent.

422359 1 0.

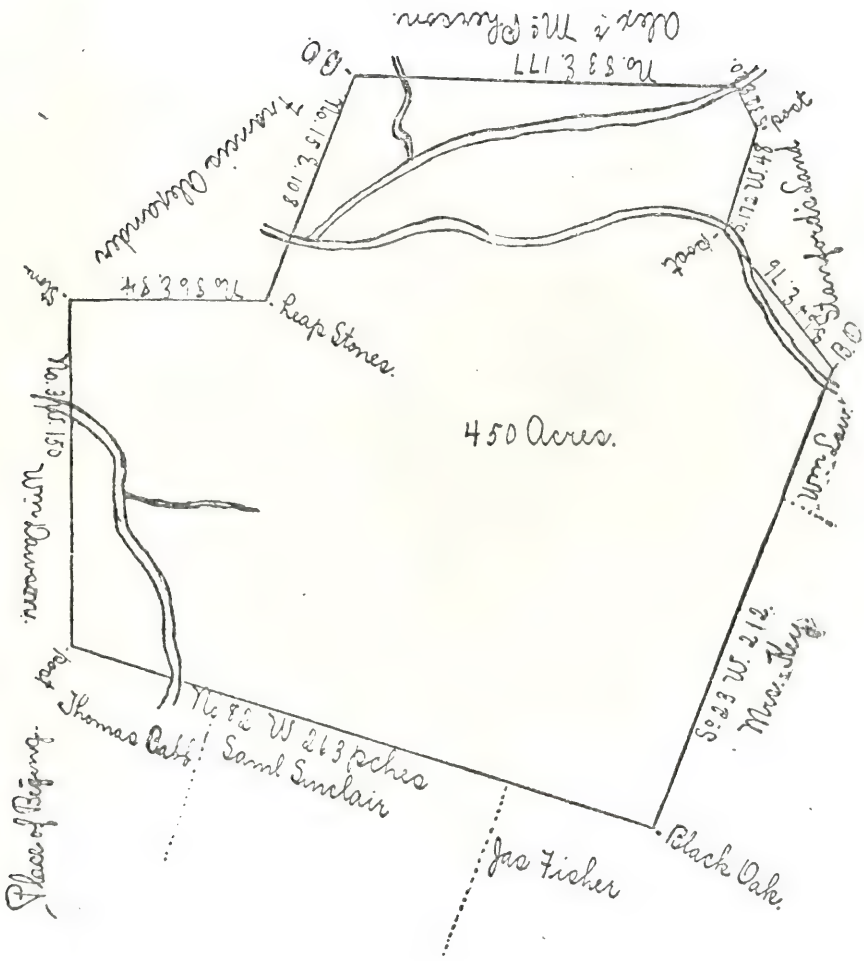

A Draught of David Dawson's Land.—

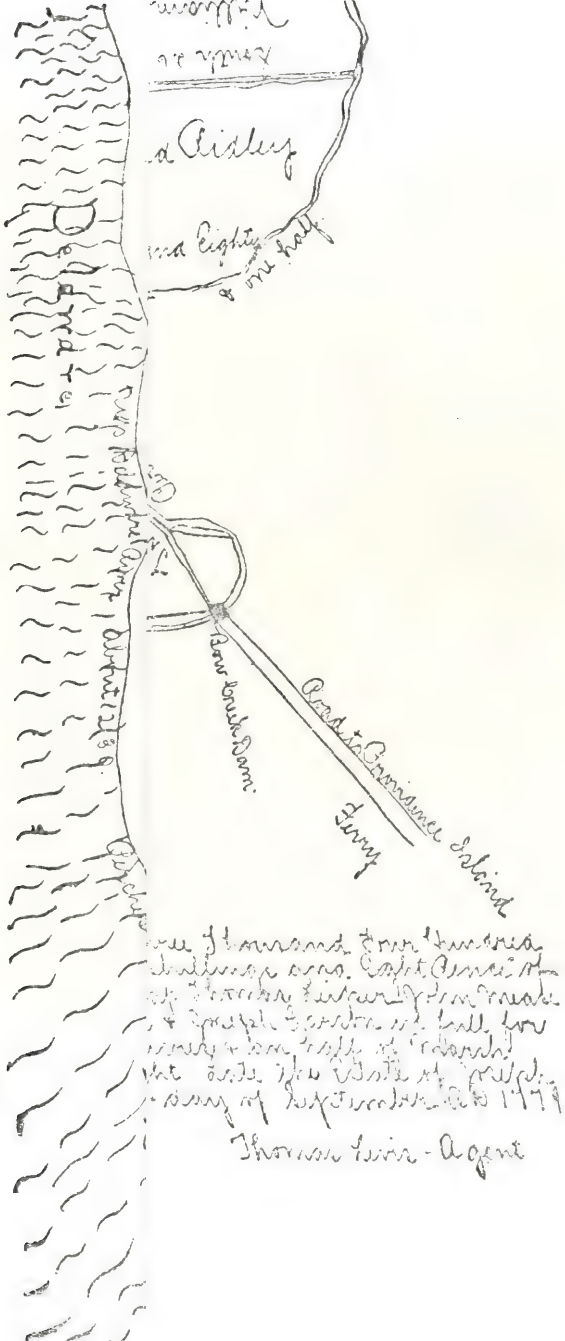
Ridley
Eighty
Bow Brook Dam
Road to Carnarvon Island
Ferry

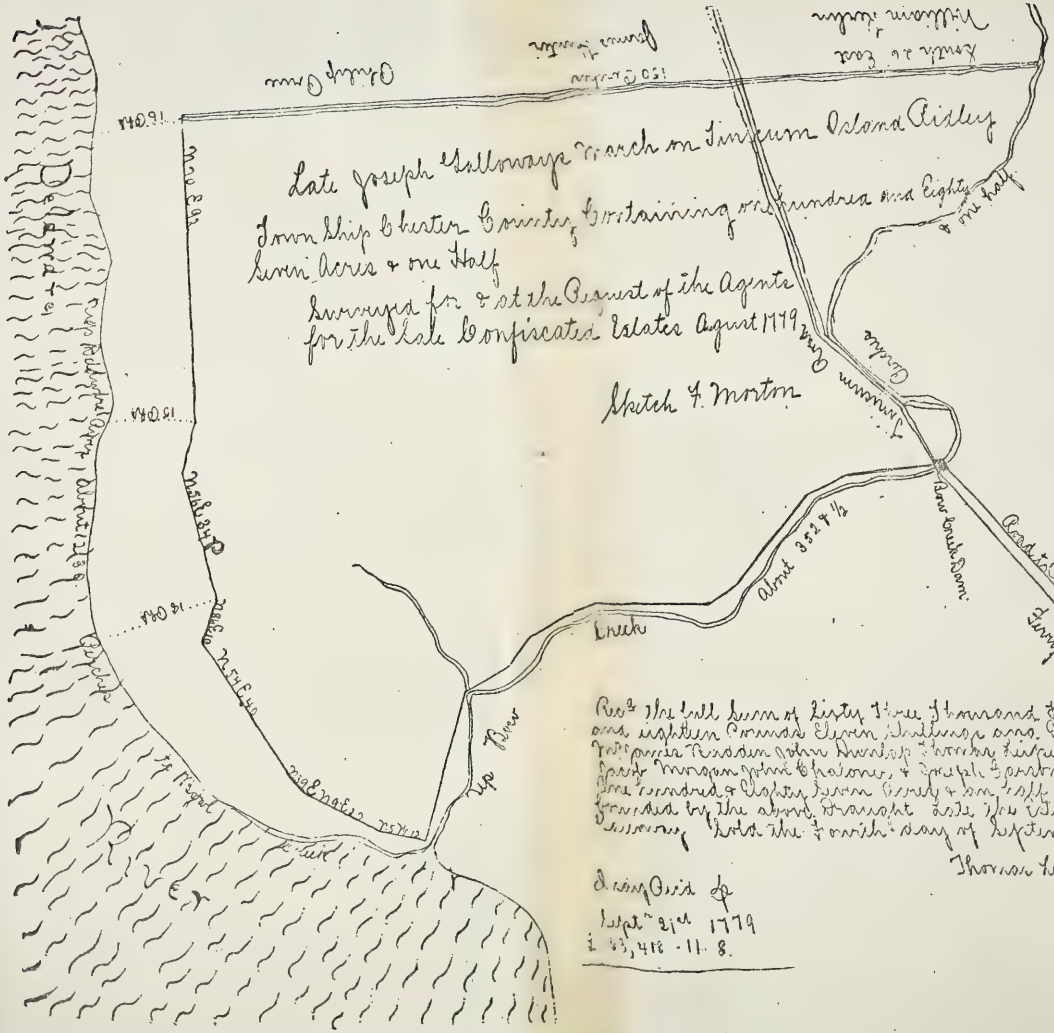
Late Joseph Galloways Marsh on Tiverton Island Aitley
Down Ship Chester Quinter, Containing one hundred and Eighty
Seven Acres & one Half
Surveyed for & at the Request of the Agents
for the Late Confiscated Estates August 1779
Sketch T. Morton
Road to Providence Island
Ferry
Bridge
Creek
Road
Rec^d the full Sum of Sixty Three Thousand Four Hundred
and eighteen Pounds Eleven Shillings and Eight Pence of
Jos^h Porter Reuben John Dunlap Thomas Fisher John Wade
Benj^a Morgan John Malone, & Joseph Gordon in full for
One Hundred & Eighty Seven Acres & one half of Marsh
provided by the above Bought Lots the State of Joseph
Galloway Lots the Twenty Seven day of September A.D. 1779
Thomas Tiffin - Agent
Recd Orig Grid
Septr 27th 1779
£ 63,418 - 11. 8.

ESTATE OF JOSEPH GALLOWAY.

Sir:

it appears that Mr. Galoway was Possess'd of Two hundred and Twelve Acres on tinacum Island in the Tenure of Abram Kinsey There Likewise Apears Likewise Belong to Joseph Galloway One Hundred and Seventy Acres on Hog Island in Chester County These Likewise Apears Formerly to Belong to Milliam Madock Seventy Acres of Land Situate in the Township of Ashtown In Said County Your Ready Frd To Serve.

JNO. HANNUM.

October the 14th, 1778.

To Timothy Matlock, Esqr.

An Account of the Rail Estate belonging to Joseph Galoway on Some Islauds in Delaware River Part in Philada. County and Part in Chester Co. taken Januy. ye 20th 1779 by George Smith Agent the Whole of Hogg iland Contaning by Estemation 240 acres More or Less.

220 acres on Tinecom Isle adjoining Land of Mr. McCane bo Crick & ye. River Dilawar both on Leas to Abram. Kinsey for two years from ye. 25th of March next.

one other Meadow Lot Laying Right at ye. Very Month of Scuylkill joining ye. New ferry Road and Lands formaly Belonging to Capt. Elvs and other Containing 30 acres or their about Was in ye. Renur of Phillip Utinghamer.
To Timy Matlock Secy. to Coul.

GEORGE SMITH agent.

ESTATE OF JOSEPH GILL.

An Inventory of the Goods of Joseph Gill of Chester in the County of Chester by me one of the agents for Confiscated Estates the 23d day of December 1778—

THOS LEVIS Agent.

To 2 tables	0	0	0
6 chears	2	2	0
a Desk	12	0	0
Bed bedseads & furniture	25	10	0
Bed bedseads & furniture	17	5	0
Bed Chaf & furniture	7	0	0
Three Chairs	1	2	6

End Iron, fire shovel & Tongues	1	15	0
Iron Pot half Bushel & 2 Tubs	2	10	0
Blue Table	0	12	6
	£70	7	0

Appraised by us the above as witness our hands

WM. KERLIN
CALEB DAVIS

Chester Ss

The Above Appraisors was Duly Quallified before me
THOMAS LEWIS

An Inventory of the Goods & Chattles late the property of Joseph Gill of Chester town & County, Confiscated to the State of Pennsylvania, & sold at Public Vendue this 2d. day September, 1779. by John Hannum & Thomas Levis Agent.

To whom sold

Sarah Gill, 1 Small Table	£ 0	1	6
Sarah Gill, 1 Small Table	..	7	6
Sarah Gill, 6 Chairs	2	5	..
Sarah Gill, 1 Walunt Desk	31	..	..
Sarah Gill, 1 Feather Bed & Beding	20	..	..
Sarah Gill, 1 Feather Bed & Beding	6	..	..
Sarah Gill, 1 Chalf Bed & Beding	6	..	..
Sarah Gill, 3 Chairs	1	2	6
Sarah Gill, 1 Small blue Table	1	..	..
Sarah Gill, 1 pair End Irons fire shovel & tongs. Iron pott. half Bushel & 2 Tubs	4	..	..
	£71	16	6

ESTATE OF JOHN HUTCHESON.

By the Sale of the Golden Farmer late the Property of John Hutcheson Sold the 28th day of October 1780, by Thos. Levis & John Hannaum Agents Sold to Wm. Harvey for, ..	£14550	0	0
by cash to receiv'd. for mares,	900		
	£15450	0	0

June 6th, 1780

by Expences in appehending John Hutcheson,	£22	10	0
Sending two Summons for witnesses & constables cost, ...	15	0	0
by cost in sending express after Hutchison to Philada., ...	18	15	0
by taking two depositions by order of the President, ...	30	0	0
by Expences in bring the horse and putting him to be Right, ...	37	10	0
by cash pd. Hall for advertising, ...	30	0	0
by cahs pd. Dunlap for advertising, ...	37	10	0
by cash pd. the Cryer, ...	50	0	0
	£241	5	
by cash pd for keeping the horse 5 months,	900		
	£1875		

ESTATE OF JOHN JACKSON JUNR.

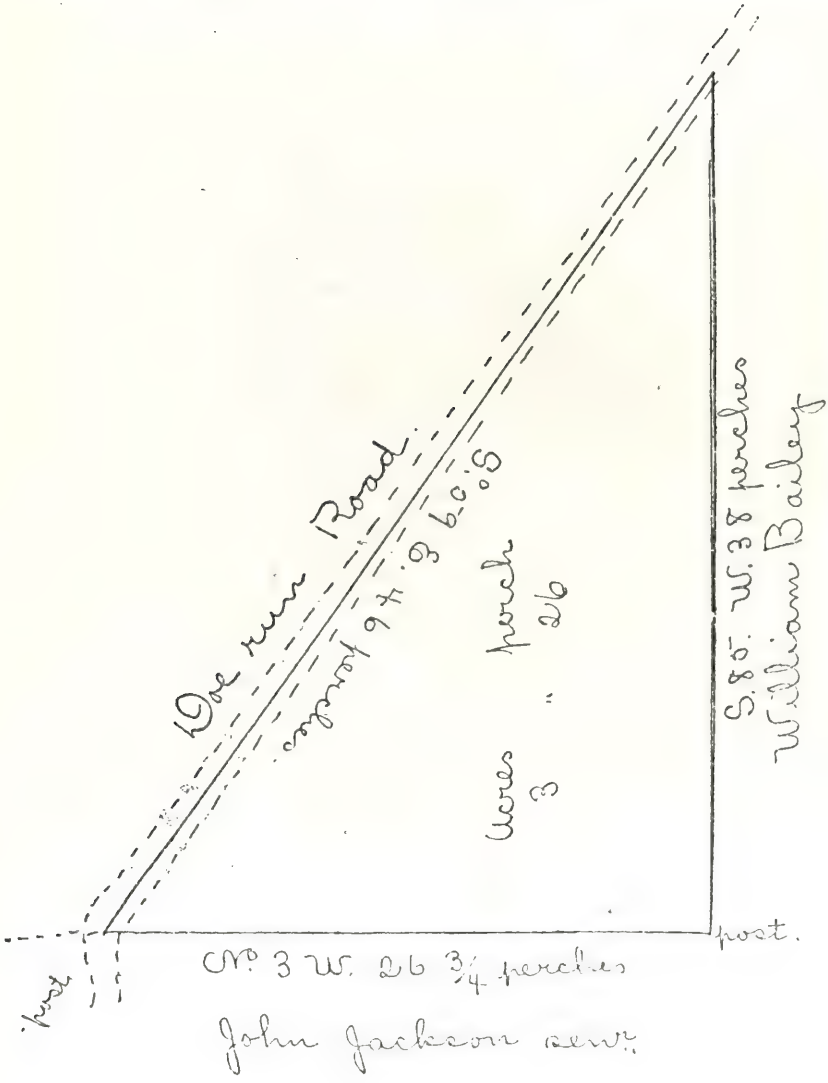

A Draught of Land late John Jackson Junr. in East Marlborough Begining at a post in the line of John Jackson the Elder thence along sd. line No. 3 W. 26¾ perches to a post in a line of William Baileys Land thence along the Same S. 85 W. 38 pches. to the middle of Doe run Road thence along the Same S. 59 E. 46 pches to the place of Begining Containing 3 Acres & 26 Perches.

Surveyed by order of the Agents of Confiscated Estates for Chester County by

CHARLES DILWORTH

Augt. 2nd. 1781.

John Jackson then or late of the Township of East Marlborough in the County of Chester Yeoman Proclamation Dated Oct. 2, 1780—Day of Surrender Monday the 13. Novr.—Day of Sale June 21.

paid	£53	5	
reserved	17	15	
	£71	..	

Major James Parr
for Jno. Jackson's Land

To his Excellency the President & Honble the Council of the Commonwealth of Pennsylvania

Received June 27th 1781 of Major James Parr the Sum of Fifty three Pounds five Shillings in full for three fourths of the Purchase Money of the within described Draught of land late the Estate of John Jackson Junr. in East Marborough Sold by us John Hannun & Thos Levis Agents of Chester County I say Rec'd in full P Sold the Twenty first day of June 1781

THOS. LEVIS Agent.

£53 5

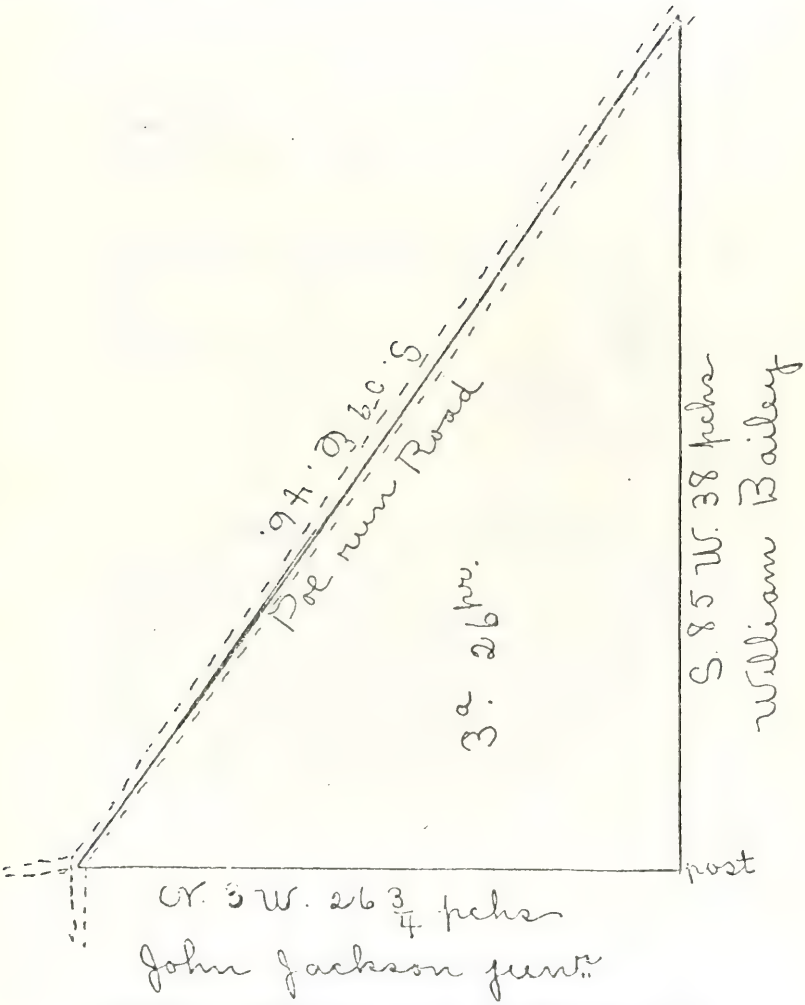

Draught of a lott of Land of Jno. Jackson's Junr. in East Marlborough Surveyd for the Agent of Forfeited Estates Chester County

by
CHARLES DILWORTH.

ESTATE OF CURTIS LEWIS.

To the Honorable the Executive Council—

these may certify that the Purchasers of the Estate formerly belonging to Curtis Lewis Late of the County of Chester have paid the full Amount of the Purchase money witness our Hands this May 10th 1781—

THOS LEVIS

Agents.

The Land was Struck of to Mr. Andrew Boyd

deed dated 5th of Nov. 1783 to Andrew Boyd late of Curtis Lewis.

Consn.	£22,000	0	0
Two Tracts	235	18	ps
	154	0—	

Contl.

East Caln Th.

ESTATE OF WILLIAM MADDOCK.

To his Excellency the President & Council of the Common-Wealth of Pennsylvania.

Pursuant to the Orders of Thomas Levis & John Hannum Agents for Chester County we Exposed to Sale at the Court house in Chester the fourth day of Sept. 1779 a Certain Plantation in the Township of Ashton late the Estate of William Maddock late of Sd. County attained for high Treason Beginning at a Storne in Concord Road in the line of John Carters Land thereon S. 64 D. W. 192 Ps to a Black Oak a Corner of Edward Richards land thence S. 5 1 D. E.65¼ P. to a Storm a Corner of John Richards land thence No. 65 D: E.220 Ps to a Corner Stone in Concord Road thence N. 46 D W 9 Ps. & ¼ thence N. 68 D W 76 Ps. to the Place of beginning Containing Seventy Nine Acres & one Quarter of Land Which James Twaddle bought for the Sum of Four Thousand one hundred Pounds and Paid the Same to me in full according to Law

Witness my hand the 27th Day of Septr. 1779

THOS. LEVIS Agent.

William Maddock then or late of Providence Township in the County of Chester Tavern keeper-- Proclamation Dated June 15th 1778 Day of Surrender Aug 1st.—

ESTATE OF JAMES MASSEY.

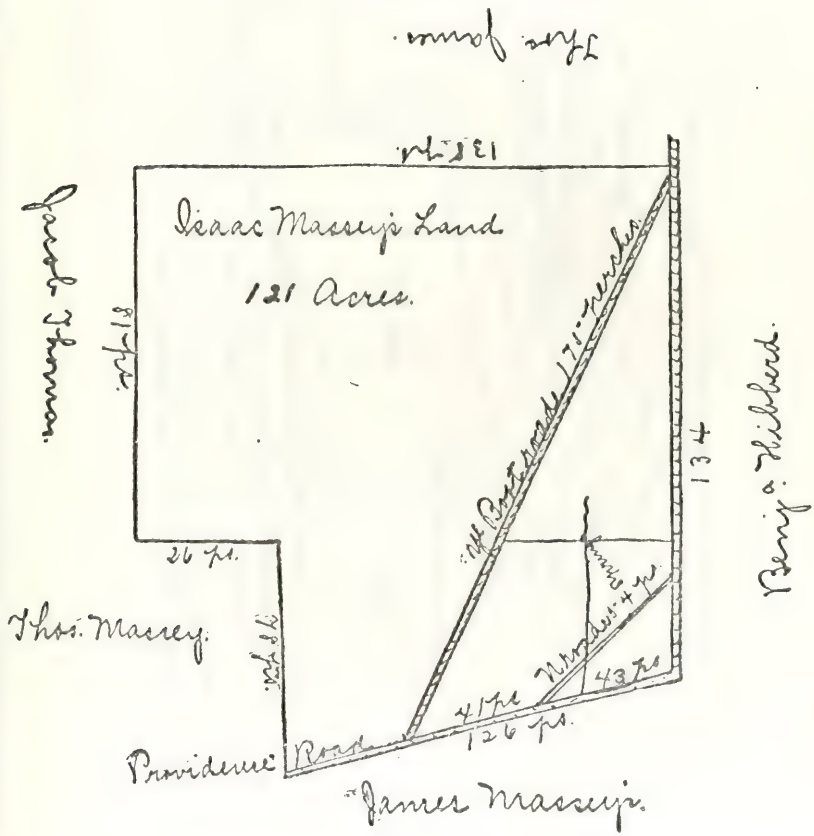

Chester County.

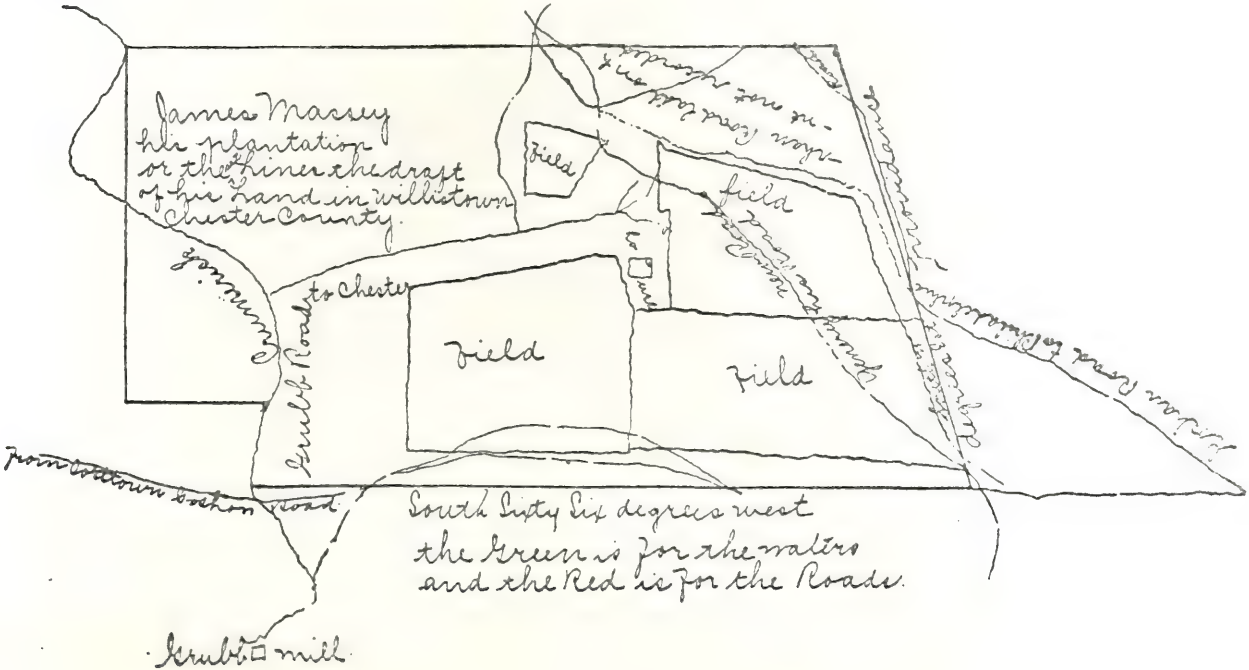

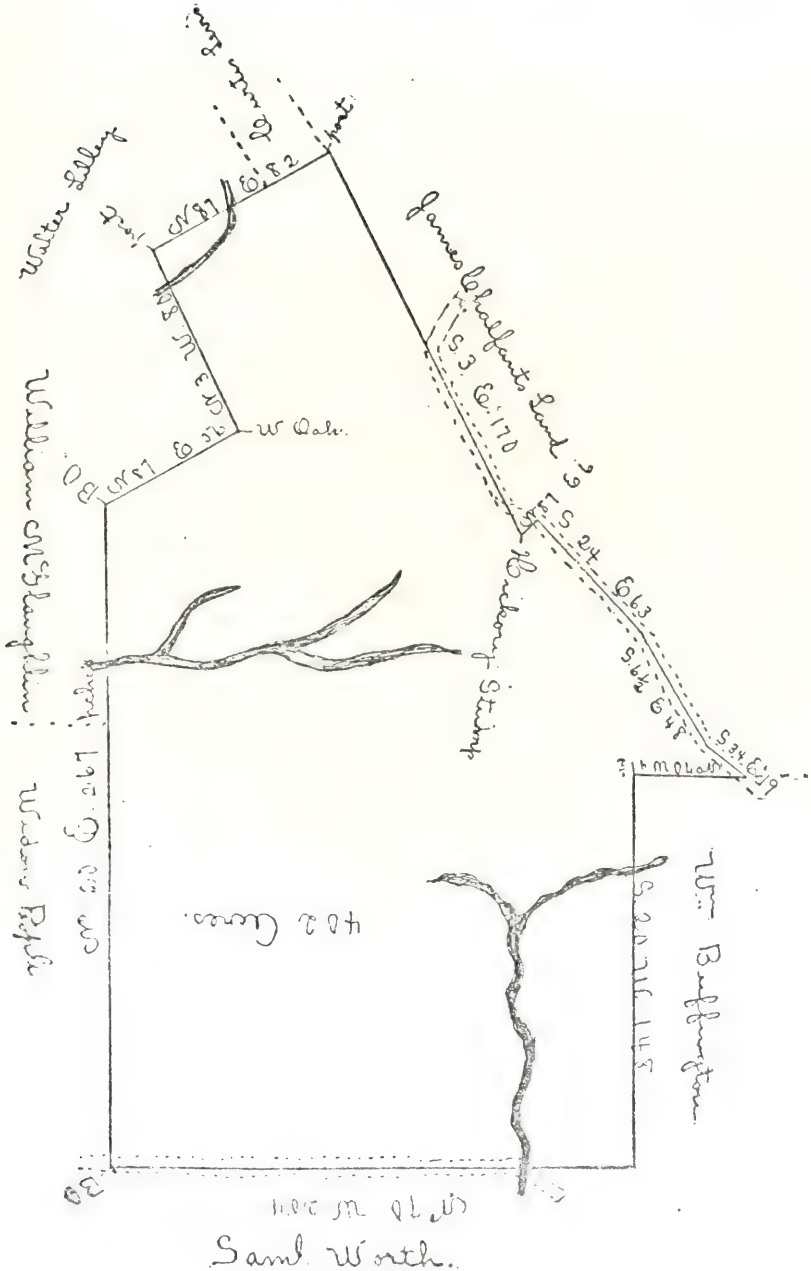
Water Alley
William McSlaughlin: Widow Ralph
James Chalfants Land
Brickery Stump
Wm Buffington
Sam'l Worth.

ESTATE OF PHILLIP MERCHANTON.

A Draught of Philip Merchanton's Land. No. 1—Surveyed by order of the Agents of Confiscated Estates

by

CHARLES DILWORTH.

To his Excellency the President & the Honble. the Supreme Executive Council of the Commonwealth of Pennsylvania—

Rec'd June 27th 1780 of Dr. James Hutchinson the sum of Four hundred & eighty Seven pounds ten shillings it being ¾ of the purchase money in full of the within Described land in West Bradford £487 10 late the Estate of Phillip Merchanton

THOS. LEVIS Agent.

Sold June 21 at the Court House in Chester for 650 £ ¼ reserved.

DR. HUNTINGTON.

Philip Marchington then or late of the City of Philada. Trader Proct. Dated May 8, 1778. Day of surrender Thursday June 25, Day of Sale June 21 Consideration £650 — ..

paid	£487	10
reserved	162	10
	£650	..

£9 15—19½ Bushel—9¾ Bl 292½ Bushel.

Dr. James Hutchinson for Phil Marchingtons Land.

To Call on Coll. Taylor for a Copy of the Proceeding Concerning this Estate

---

A Draught of Philip Merchantons Land No. 2.

To his Excellency the President & Council of Pennsylva

Rec'd June 27th 1781 the Sum of Fifty Six Pounds five Shillings in full for three fourths of the above described Draught of Land late the Estate of Phillip Merchanton. Sold by John Hannum & Thos Levis Agents for Chester County at Chester Court house the 21st day of June 1781

I Say Recd.

P THOS. LEVIS Agent.

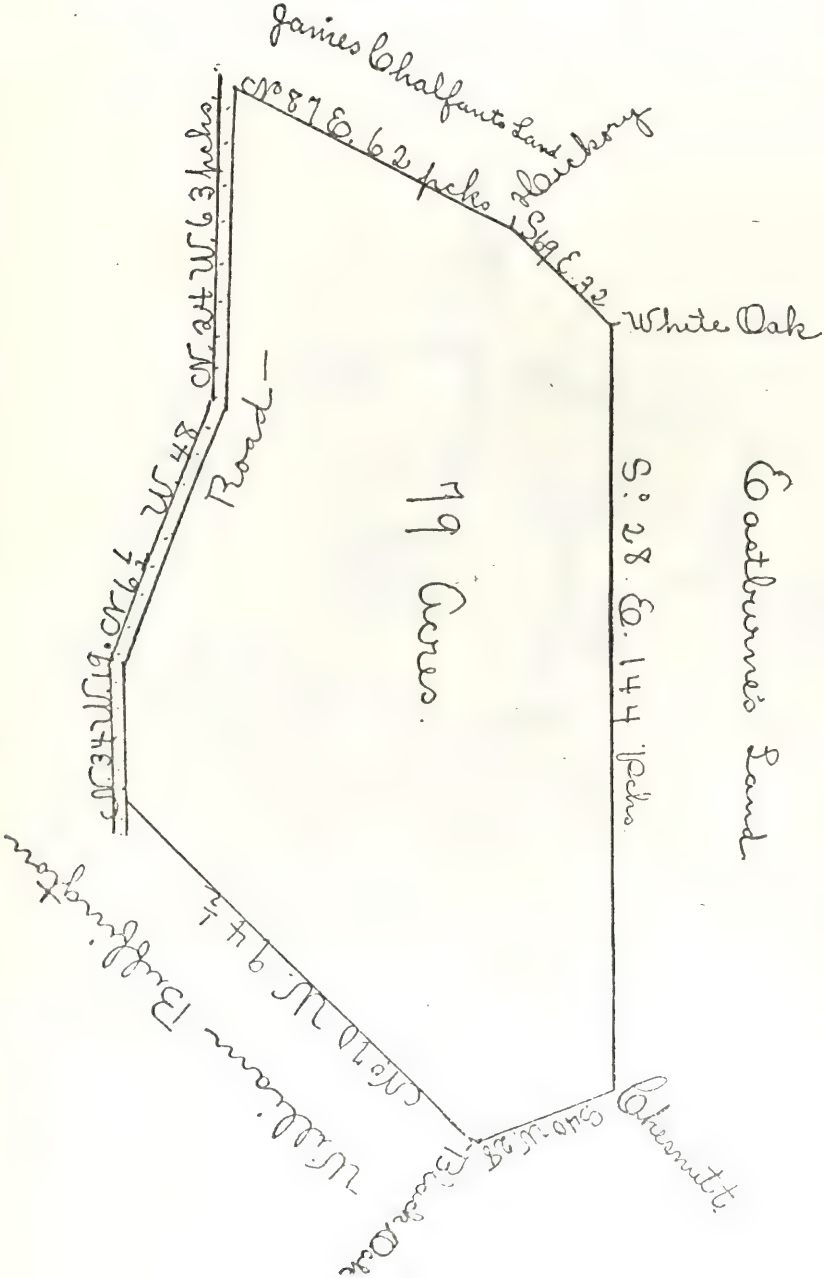
Eastburne's Land
S. 28 E. 144 Pchs.
White Oak
S. 49 E. 32
James Chalfant's Land
Chestnut
S. 40 W. 38
Pinson Br.
S. 10 W. 94 ½
W. Allison Baughman
N. 34 W. 19 Pchs.
N. 7 W. 48
N. 2 W. 63 pchs.
N. 87 E. 62 pchs.
Road
79 Acres.

ESTATE OF GEORGE ST. CLAIR.

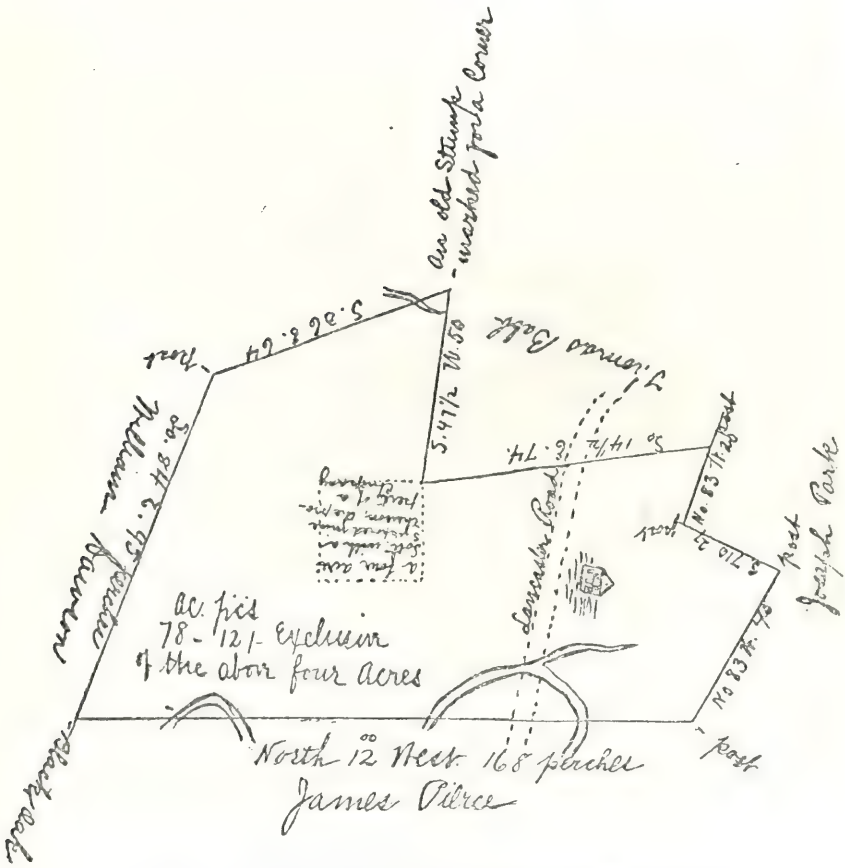

Draught of Land late George St. Clair's in Chester County Beginning at a post for a Corner of Joseph Parks & Thomas Babbis Land thence S. 14½ E. 74 perches by the sd. Babbs Land to a post (being a Corner of a four Acre Lott, with a supposed mine thereon within the Bounds of the above Draught but is the property of who reserved sd Lott, when Sold the other part to St. Clair) thence So. 74½ W. 50 perches to an old marked Stump thence S. 26 Et. 64 pches. to a post in a line of Wm. Dawson's Land thence by

the same So. 84 Et. 95 perches to a Black Oak a Corner of James Pierces Land thence by the Same N. 12 W. 168 pches to a post thence by sd. Park No. 83 W. 45 p. to a pòst thence So. 7. W. 27 perches to a post thence—No. 83 W. 20 perches to the place of Beginning Containing 78 Acres & 121 perches Exclusive of the above mentioned 4 Acres Lott

Surveyed by order of the Agents of Confiscated Estates for Chester County

CHARLES DILWORTH.

Aug. 1st., 1781.

To His Excellency the President & Council of the Commonwealth of Pennsylvania.

Rec'd June 27th. 1781 of Doctor James Hutchinson the Sum of Three hundred & Thirty four Pounds ten Shillings in full for the three fourths of the Purchase Money of the within Draught of land late the Estate of George Sintclair in the Township of West Caln Sold the twenty first day of June 1781 by John Hannum & Thos. Lewis Agents

Recd. pr.

THOMAS LEVIS Agent.

£334 10 0

June 21—at the Court House in Chester—for the Sum £446 — — 74 reserved.—

paid	£334	10
reserv'd	111	10
	£446	

that is 6 Bushs. & 55-80 parts of a B.—Interest £6 13 9 that is 13 Bushels & 15-40 of a Bushel—every half yeear—200 Bushshels, & 25-40 parts

July 27, 1780. Day of Surrender 27th. October
Geo. St. Clair Farmer now or late of Township West Caln.

ESTATE OF RICH'D SWANWICK.

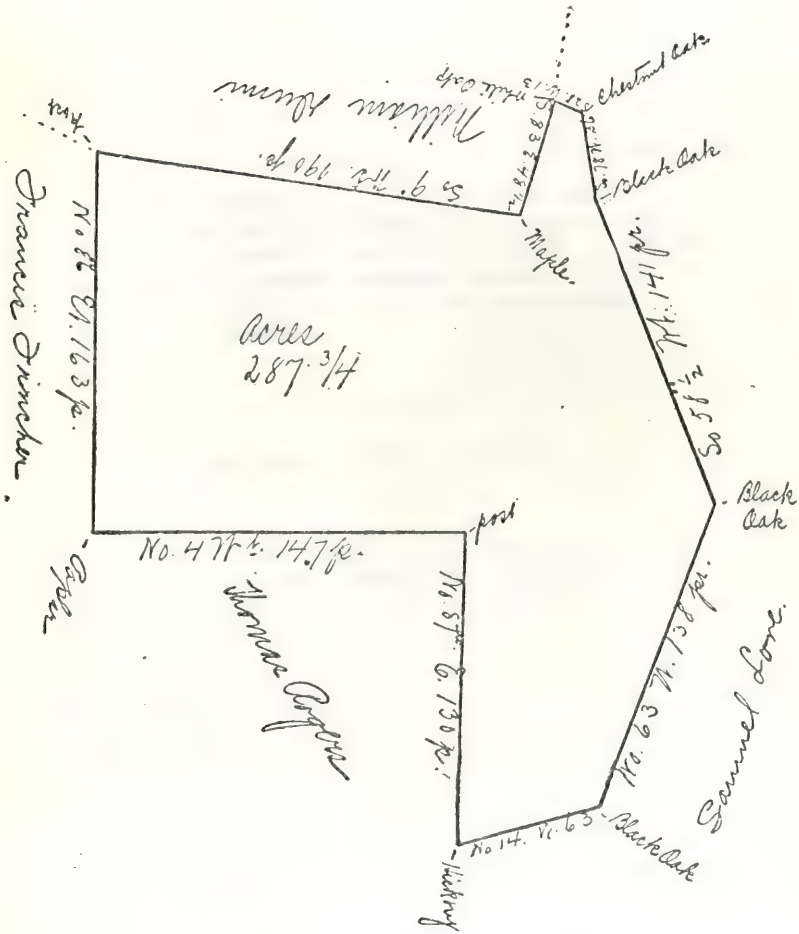

A Draught of Land late Richard Swanick's.

Richd. Swanwick late of the Custom House of Phila. then or late of the County of Chester, Proct. Dated May 21,

1778--Day of Surrender Monday July 6th.—Day of Sale June 21, 1781—Consideration £600.

paid	£450
reserved	150
	600

Int. £9—or 18 Bushels pr Ac.—9 Bushels.

To his Excellency the President & Council of Pennsylvania.

Rec'd June the 27th. 1781 of Col. Francis Johnson the sum of Four hundred and fifty pounds in full for the three fourths of the Purchase Money of the within Draught of Land in West Caln late the Estate of Richard Swanwick Sold at the Court House in Chester Hannum & Thos. Levis Agents.

£450 0 0 Recd'd pr.

THOS. LEVIS Agent.

ESTATE OF JOHN TAYLOR.

AN INVENTORY OF THE SALE OF THE GOODS OF JOHN TAYLOR LATE OF LOWER CHICHESTER SOLD BY THOMAS LEVIS & JOHN HANNUM AGENTS.

	£.	S.	D.
Bed & beding	28	10	0
Case of Drawers	15	5	0
Dineing Table	6	10	0
Dressing Table	6	5	0
Dressing Table	7	6	0
Pine Chest	3	10	0
one Doz. of Chairs	6	15	0
2 Bottler Cases	3	10	0
Writeing Desk	3	0	0
Bad Irons fire Shovel & Tongues	6	5	0
Old Casks	2	10	0
Old Trunk	3	10	0
Earthan Ware	2	15	0
	£95	11	0

ESTATE OF GIDEON VERNON.

Courses and Distances of a Tract of Land Situate in Nether Providence Township Chester County Sold by Elias Vernon to Gideon Vernon by Indenture of the 29th of January 1774. and recorded in the Office for record of Deeds for Chester County in Book S Vol 18th page 358 &ca—

Beginning at a Stone in Nathaniel Vernons line Thence along the same North twenty Nine degrees East Ninety Nine Perches to a Stone a Corner of the Land allotted and Laid out for My Son Moses Vernon. Thence South Sixty One degrees East Eighty Nine perches and three Quarters of a Perch to a Stone in John Sharpless. Thence along the same and Daniel Sharpless line South Twenty One Degrees West. One hundred and One Perches to a Stone, a Corner of the Land Devised to the the Said Nathan Vernon. Thence by the Same North Sixty One Degrees West One Hundred and four Perches to the Place of Begining, Containing about Sixty Acres of Land be the same more or Less.

[Seal]

Do hereby Certify that the above is a true Copy of the Courses & Distances of the Land Late of Gideon Vernon Taken from the Record of the above Mentioned Deed this 22nd Day of March 1783.

Witness my hand & Seal of Office

JNO. BEATON Recd. C.

The Courses & Distances of Gideon Vernon's Plantation in the Township of Providence 3 Miles from Chester Very Convenient and good land About 6 Acres of good Meadow there there is Ten Acres of good Woodland a good log house and Barn the Place is in good Repair Beginning at a Stone in the line of Nathl. Vernons land thence along the same N 79 D: E. 99 Perches to a Stone thence S. 61 D. E. 89¾ P by Moses Vernons Land thence by Daniel Sharpless land S. 21 D. W. 101 P. to a Stone thence North 61 D. West 104 Perches to the Place of begining Containing about 60 acres. There is between 40 and fifty Acres of land lying half a Mile from the above bounded by Edward Vernon's land and by Nathl. Vernon's & Jonathan Vernons and the Road leading from Providence Road to Chichester there is 4 or 5 acres of Woodland a Log house on Said land it was Devised by his father to him.

the Plantation late of Alexr. Bartram of Philada Call'd the Fox Chase Begining at a Stake in Darby Road N. 61 D. E 106. P. by Isaac Knights land N 33 D. W. 18 P. by Humph-

reys land thence S. 64 D. W. 3 P. thence N 13 D. W. 12 P. thence S. 64 D. W. 6 P thence N. 37 D. W. 28 P. thence by Saml. Briggs land S 64 D. W. 65 P. thence by Wm. Lewis land S 26 D. E 24 P. thence S. 64 D. W. 31 P. thence N. 44 D. W. 41 P. thence S 64 D. W. 66 P. thence by P. Briggs land S 14 D. W. 64 P. by Abraham Leadons land S 42 D. E. 30 P. to Springfield Road thence along the same N 64 D. E. 80 P. to Darby Road and along the same N 64 D. E. 80 P. to Darby Road and along the same N 27 D. E. 24 P to the Place of begining Containing about 70 Acres 6 or 7 Acres of good woodland a large Log Barn Stables & Shed it has been a well acustomed Tavern the house lately Burned and it is believed by Some Wicked Tory

THOMAS LEVIS Agent.

To Timothy Matlack Esq. Sect.y.

ESTATE OF CHRISTOPHER WILSON.

AN INVENTORY OF THE SALES OF THE GOODS OF CHRISTOPHER WILSON THE 7TH DAY OF SEPTEMBER 1778 BY THOS. LEVIS AGENT.

John Grober, to a Pan,	0	0	3
John Grober, 6 chairs,	0	0	6
Wm. Kerlin, to a Fish Kettle,	2	10	0
Isaac Thomson, to a Pott,	0	8	0
Wm. Price, to a Tub,	2	4	0
Thos. Levis, to a Pott,	0	7	6
Isaac Thomson, to a Tub,	0	10	0
Thos. Bradley, Bucket,	0	5	0
Capt. Rue, Bucket,	0	2	6
Wm. Kerlin, Pewter dish	0	8	6
John McMinn, 6 Plates,	1	10	6
Morris Fowler, Steelyards,	1	14	0
Saml. Taylor, Long wheel	0	17	0
John Miller, Wheel,	0	11	0
Lewis Tremble, wheel,	0	0	1
Wm. Smith, Tea Table,	1	5	0
Margt. Wilson, Dough Trough,	0	4	0
Isaac Thomson, a chest,	0	1	0
Margt. Wilson, chest,	0	8	0
Margt. Wilson, Bible,	0	7	6
Margt. Wilson, 4 Plates,	0	1	0
Margt. Wilson, Tea Kettle,	0	10	0

Margt. Wilson, Ovel Table,	2	0	0
Margt. Wilson, Looking Glass,	1	10	0
Margt. Wilson, 8 chairs,	1	10	0
Margt. Wilson, 5 Picktures,	4	10	0
Margt. Wilson, bed and Furniture,	13	10	0
Margt. Wilson, to Furniture,	11	0	0
Saml. Taylor, to a Coverlit,	1	1	0
Wm. Langlen, to a Cart,	30	0	0
Wm. Langlen, a Ox tongue,	2	5	0
George Walker, a cart,	1	12	6
Nichs. Diehl, ox Yoke,	0	12	0
Nichs. Diehl, Grindstone,	2	12	6
Thos. Levis a Fan,	1	10	0
Isaac Henderson, to a Colt,	100	0	0
Wm. Kerlin, to a Colt,	165	0	0
Phillip Price, to a Colt,	20	0	0
Wm. Kerlin, to 67 Bushls. of oats at 5-	16	15	0
Elisha Price, to a Colt,	35	0	0
Margt. Wilson, to a Colt,	60	0	0
Margt. Wilson, to a old mare,	10	0	0
Margt. Wilson, two hogs,,	15	0	0
Margt. Wilson, to a negre girl,	75	0	0
Margt. Wilson to a cow,	14	0	0
Margt. Wilson, to a Blanket,	5	10	0
Margt. Wilson, to 2 coverlids,	5	10	0
Margt. Wilson, to 4 Blankets,	6	10	0
Margt. Wilson, 2 collars,	1	0	0
Margt. Wilson, Reel,	0	7	6
Margt. Wilson, cart Saddle &c.,	1	2	6
Margt. Wilson, Pot & kettle,	1	0	0
Margt. Wilson, Pot Racks,	1	10	0
Isaac Serrell, to 20 Bushels of Rye at 13-per bush	13	0	0
Hugh Kirkpatrick, to Indian Corn,	0	15	0
Marg. Wilson, to two Barrels,	0	7	6
Marg. Wilson, a plow,	1	0	0
Marg. Wilson, 6 Bushels of Rye,	6	0	0
Nichs. Diehl, 31 Bushels of Oats at 3-9 per Bushl.,	5	16	3
Marg. Wilson, to a cheese press,	0	5	0
Marg. Wilson, a Hogshead,	0	1	0
Marg. Wilson, Tub & Tallow,	6	0	0
Marg. Wilson, Hay & Flax,	20	0	0
Sum total of the vendue,	£717	8	7

by a bond of George Morton, ...	28	3	0
By a bond of George Culin, ...	154	0	0
by cash recd. at settling with Geo. Walker, ...	159	10	3
by cash recd. for horses taken by Capt. Goodman,.	60	0	0
by cash recd. of Col. Blaire for 1450 lb. of Beef, ..	65	5	0
by Two years rent for the Place, ...	60	0	0
Sum Total, ... £	1244	6	10
	201	5	..
£	1043	1	10

Expences at appraisment and vendue making return to Phila.....	£20	..	..			
Expences for getting the house appraised, ...	3	0	0			
Expences in Receiving the money & setling with Walker & Blaire, ...	6	0	0			
Cryer's pay	7	10	0			
5 per lb.	36	10	0			
	62	0	0			
	98	10	0			
For cash paid for the pasture of 3 colts,	31	10	0			
by the order of Council to Philip Price,	71	5	0			
	201	5	0			
	62	..	..			
	£139	5	..			
By cash Recd for Dawsons Place to make up the Ballance and the depreciation the sum of ..				£8760	..	..
the Balance of Payment for the Plantation				3897	19	6
				£4862	0	6

CHESTER COUNTY.—MISCELLANEOUS.

THE U. STATES TO PENNA. DR.

1777 Oct. 17th: For two horses recd. per certificate of Clement Biddle for the use of the quarter Masters Generals De-

partmt. late the property of John Roberts Miller—attainted of High Treason whereby the debt was forfeited to the State see Red. herewith £100.

Conte.		Eschge.		Spec.		8	Interest to 1st January, 1788.		
Doll.	90.	Doll.	90.	Doll.	90.				
266	60	86	666	231	28	.....	141	57	.....

p Inventory of the lands and tenements goods and chattels of Christopher Wilson late of the township of Ridley in the county of Chester seized by me as one of the agents appointed by Council for securing estates of traytors to the State July 16th, 1778.

One Plantation rented of Jacob Reynolds at £100 pr year the lease expires 25th March 1780.

One Plantation rented of Joseph Penrose at thirty pounds pr. ann. the lease expires the 25th March 1780.

Eighteen Acres of Land on Boons Island purchased of Elinor Culin in Philadelphia county.

One plantation in New-Castle county containing one hundred acres of land.

Oval table and tea table, ...	2	15	
looking glass one map and 5 pictures	6		
7 chairs one windsor, ...	1	10	
2 chests 1 Coverlid, ...	4	10	
5 blankets 2 coverlids and one Rug, ...	13	15	
feather bed, bedsteads, bolster on blanket and sheet	13	10	
2 chests along wheel, ...	3	12	6
tub and 30 weights of Tallow, ...	6		
Feather bed bolster 2 sheets one coverlid, ...	11		
chaff bed, bolster 1 sheet and coverlid, ...	4		
feather bed bolster and coverlid	6		
reel and spinning wheel, ...	1	10	
Feather bed bedsteads 2 pillows 1 sheet and blanket	10		
1 straw bed bedsteads two sheets, ...	3	5	

Chest of drawers,	7	10	
Indian corn,	3		
1 little wheel and bedsteds,	1	15	
Cloverseed, saddlebags 1 Coverlid and blanket,	2	5	
1 fisk kettle,	2		
3 Iron potts pewter bason 2 earthen pots pail & teakettle,	5	10	
2 buckets Iron kettle 9 pewter plates and 1 dish,	2	15	
Mortar tin mug and funneel,	1		
2 pot hook 1 pr. of and Irons,	2		
steelyards two tubs dough trough a pair of candlesticks,	2	5	
25 bushels of Rye,	18	15	
6 bushels of Indian corn,	2		
2 hows 2 scythes broad axe a spade and clevir,	2		
1 half bushel, grubbing how five sickles,	1	5	
2 pr. of bedsteds,	1	2	
2 bibles,	2		
half dozen knives and forks,	1	10	
2 Collars 2 barrels 6 open ended hogshead,	5		
cheese prress and shovel,		15	
barrel churn lye tub ox yoke and 1 hogshead,	3	7	6
cart and ox tongue,	4	10	
200 dozen of Rye in the barn,	90		
dutch fan,	1		
hay and flax in the barn,	20		
cartsaddle collar and hames,	1	2	6
bay year old colt,	25		
horse colt year old,	60		
old Mare at Christopher Coasts,	10		
10 acres of oats,	50		
cart in the drain,	3		
two hogs and grindstone,	17		
1 Negro Wench 12 years old,	75		
1 Cow,	14		
Rye in the lower place 100 dozen,	52	10	
Rye on dicks place,	20		
brown colt,	100		
sorrel mare colt,	100		
bay colt,	50		
plow harrows,	9	15	
Ox cart,	18		

appraised by us the second day of September 1778.
Witness our hands and seals

SCHETCHY. MORTON [Seal]
NICHOLAS DIEHL. [Seal]

THOMAS LEVIS [Seal]
The above appraisers was duly sworn

THOMAS LEVIS.

A list of the lands and Tenements goods and chattels of Gideon Vernon late of Providence in the county of Chester seized by me one of the agents July 27th, 1778.

One house and sixty acres of land purchased of Elias Vernon.

One house and fifty acres of land given him by his father.

30 dozen of wheat,	6
80 dozen of Rye,	30
4 Ton of hay,	24

Appraised by us the 27th day of July 1778
Witness our hands and seals

WILLIAM ANDERSON [Seal]
ROBERT LINDSAY, [Seal]

THOMAS LEVIS [Seal]
The above appraisers were duly sworn before

THOMAS LEVIS.

An Inventory of the Lands and tenements goods and Chattels of William Smith of the township of Ridley seized by me one of the agents for the county of Chester July 16th, 1778.

Tenement and ten acres of Land on Tinicum Island; one fourth part of and in 11 acres, and buildings of his fathers estate not divided.

close press and two tables,	6	10
Chest box and dough trough,	3	
7 chairs bed and furniture,	14	
looking glass and sickles &ca.	1	10
4 Cows,	80	
2 pots, pothooks 6 plates tub and pails,	2	10
stove and old casks,	5	10
churn and powdering tub,	2	
3 Negro children to be free at 30 years old,	100	

1 pair of Cattle,	50		
Feather bed and furniture and chaff bed,	13		
sundries of wheels, reel &ca. in the loft	4		
Grindstone 4 hogs,	13		
Chest of drawers and cradle,	8		
10 Tons of hay,	100		
a Cart,	10		
Rye on Dicks place,	20		

A list of the Lands and Tenements goods and chattels of Nathaniel Vernon late of the township of Providence seized by me this 26th day of July 1778.

A brick house and Plantation containing

Couch bed and coverlid,	3		
11 chairs,	1	7	6
table and dough trough,		10	
chest of drawers and Walnut table,	4		
bed bedsted and furniture,	5		
6 chairs and Jack,	1	11	6
2 feather beds,	2	2	6
cask table and chest in clock old,	2	17	6
chest bottle case 3 hogsheads and chees press,	1	2	6
one hundred dozen of wheat,	16		
5 Cows,	75		
6 tons of hay,	36		
old waggon,	4		
cart 2 pr. of chains hames and 2 collars,	8	10	
plow harrow swingle tree and Clevis,	3		

The appraisers was duly sworn

THOMAS LEVIS.

Appraised by us the 26th day of July 1778 witness our hands and seals

WILLIAM ANDERSON [Seal]
ROBERT LINDSAY, [Seal]
THOMAS LEVIS [Seal]

An Inventory of the goods and chattels Sold at Nathl. Vernons Vendue the 9th day of September 1778.

	£	s	d
Thos. Levis, to 2 candlesticks,	0	1	6
Thos. Vernon, to a Sythe,	0	1	0
Job Dicks, to a Box,	0	0	6
Job Dicks, to an adz,	0	1	6
Joab Vernon, to a chest,	0	0	3
Thos. Vernon, to 4 chairs at 2-3,	0	9	0
Joab Vernon, to 4 chairs at 2-3,	0	2	7
Thos. Vernon, to 3 chairs at 2-3,	0	6	0
Thos. Vernon, to a table,	0	2	6
Thos. Vernon, to a Doughtrough,	0	2	0
Thos. Vernon to a Feather Bed at 4-6 per lb. 52,	11	12	0
Thos. Vernon, to a Feather Bed at 4-6 per lb. 50,	11	5	0
Thos. Vernon, to a Bolster,	0	1	0
Thos. Vernon, to a couch & bed &c.,	3	15	0
Thos. Vernon, to 6 chairs at 6-6 per chair,	1	19	0
Thomas Vernon, to chest of Drawers,	1	0	0
Thos. Vernon, to a Walnut Table,	0	12	0
Thos. Vernon, to a Bedstead & Bottom,	1	7	6
Thos. Vernon, to a Bed at 1-0 per lb. 32,	1	12	0
Thos. Vernon, to a Hogshead,	0	1	0
Job Dicks, to Bedsteads,	0	0	2
John Rinker, to a Jack,	1	2	0
Thos. Vernon, to a clock,	0	10	0
David Cowpland, to a cart,	3	0	0
Thos. Vernon, to a Stack of Hay,	41	0	0
Thos. Vernon, to a red cow,	10	0	0
Thos. Vernon, to a Brindled cow,	12	0	0
Thos. Vernon, to a red cow,	19	0	0
Thos. Vernon, to a black and white cow,	20	0	0
Thos. Vernon, to a Brindled Cow,	21	0	0
Thos. Vernon, to a Harrow,	1	0	0
Thos. Vernon, to two Pair of chains,	1	1	0
Thos. Vernon, to a Plow,	1	10	0
Thos. Vernon, to two collars,	0	15	0
Thos. Vernon, to a stack of wheat,	19	0	0
	£185	19	6
Likewise sold of Gideon's Vernon's property the 9th day of Sept. 1778,	12		
	£ 197	19	6

	£	s	d
Phebe Vernon to the wheat at 6-0 pr B. C., ...	1	10	0
Phebe Vernon, the rye at 4-0 pr Bushel, ...	9	14	0
William Kirlin, to a mow of Hay, ...	20		
by one years rent at £20, ...	20	0	0
Witness my hand & seal of sd. Office			
	£ 51	4	0
Sales of Nathl. Vernon, ...	197	19	6
	£249	3	6
Expences in the appraisement, ...	39	10	0
Vendue & making return & cryer, ..27 10 0			
5 per cent., ... 12			
39 10 0			
	£209	13	6

Bradford October 10th, 1778.

Sir:

I herein have given you the Best Account I have Been able yet to Procure of the Forfeited Estates that have Fallen to my care—

Land of Joseph Galloway Esqr. Situate on Tinicum's Island—Bought of Jno. Taylor Containing One Hundred and Forty Seven—Now in Tenure of Abraham Kinsey.

Land of Nathaniel Vernon, Esqr.—Situate in the Township of Nether Providence Containing Two Hundred and Fourteen Acres and Twenty Five Perches in the Tenure of his Sons.

Land of Phillip Marchanton of Philadelphia Situate in the Township of West Bradford Containing Four Hundred and Seventy Four Acres Purchased of George Siggett and Tho. Ranseter in Tenure of Jermin Davis and John Johnston.

Land of Curtis Lewis Situate in the Township of East Caln Containing One Hundred Acres Part by Perches and Part By gift in the Tenure of Mr. Lewis.

Land of Curtis Lewis Situate in the Afore Said Township and Soming the other Described Tract Containing Thirty Four Acres Purchase of John Lewis In the Tenure of Captn. William Jonkins.

Land of Curtis Lewis Situat in West Bradford Containing Two Hundred and Nine Acres Purchasd of Robt. Chalfin in the Tenure of Ellis Lilley.

Land of Curtis Lewis Situate in the Township of West Bradford Containing Fifty Acres held By Purchase in the Tenure of Henry Her.

If it is necessary that you should the Boundryes you will Let me Know if any Other Information is Necessary you at any Time May have it By Directing to Me a Line Your Ready Frd to Serves.

JOHN HANNUM.

These may Inform Council that there is in the hands of Joseph Musgrove of Philadelphia the sum of Six Hundred Pounds The Property of Jacob Buffiington of Chester County Now—With the Enemy I make no Dout But Council Take Every necessery Care therein.

JOHN HANNUM.

Inventory of A Crop of Wheat and Rie in the ground The Property of Curtis Lewis now Seized and Confiscated to This State.—

To 9—Acres of Wheat at £2 10 Pr. Acre, ...	£	22	10
To 7 Acres of Rie @ £ r. P., ...		21	
To 12 Acres of Grass @ £ P.		36	

aPraised by—Jno. Pugh—

ELIJAH WEED.

The Above Described Crop was Left with Mrs. Lewis as Necesary for her Families Supert.

JNO. HANNUM.

To Timothy Matlack Esq.

October 20th, 1778.

Sir.

all the Lands that I have returned to you are held By Purchase or otherwise in their own Right and not By the Right of any other Person I herein make you a return of a House and Lot of Land situate in the Township of Chester containing By Estimation Five acres the Property of his wifes Seized and confiscated to the use of the State this have Latly come to my Notice I will the First Opertunity Transmit to you

of the Personal Estate of the said Joseph Gill I shall Likewise Take the First Opertunity to make you a Return of small remains of the Personal Estate of Curtis Lewis it is not my Fault that is now to Do. Cob Bell undertook it and I Expected it was Long ago Done it is said there is on hog Island Three Hundred and Thirty acres of Land the Property of Joseph Galloway in the of Abram Kinsey Seized and Confiscated. I shall take Every Opertunity to transmit to you the inteligance that shall come to my Notice Sir I Remain your Ready Frd. to Serve

JOHN HANNUM A. C. C.

To Timothy Matlock Esqr.

Land of William Maddock Situate in Ashtown Chester County Beginning at a Stone in Concord Road in the line of Land late John Cartus thence by the same S 64° W 192 pches to a Black Oak being a Marked Corner of Jacob Richard Land thence by the same S 51° E 65 ps. & one quarter of a perch to a Stone a Corner of Jonathan Richards' Land thence by the same N. 65° E 220 ps. to a Stone in Concord Road thence along said Road N. 46° W 9 ps. & ¼ of a perch to a Stone thence N 68° W 76 ps. to the place of Beginning Containing 79 acres & 40 Perches Land Purchased by John Boyd for £4100 Septr. 4th 1779 Deed Made

Land of Gideon Vernon No. 1 Situate in Nether Providence Beginning at a Stone in a line of Jonathan Vernon's Land on the East Side of a Road heading from Providence to Edgemont, thence by the Land of Edward Vernon N. 57° W 86¾ perches to a Stone thence S. 30° W 78 ps. to a post, thence by Land of Nathl. Vernon S. 57° E. 86¾ ps. to a stone on the East side of said Road above Mentioned thence N. 30° E. 78 ps. along said Road to the place of Begining Containing 42 acres, 30 perh. Land.

Purchased by Alexr. Oliver for £1397 16 3.

Deed Made

Land of Gideon Vernon No. 2 Situate in Nether Providence Beginning at a Stone in Nathl. Vernon's Line thence along the same N. 29° E 99 perches to a Stone, thence, S. 61° E. 89 ps. & ¾ of a perch along a line of Land of Moses Vernon's to a Stone in a line of Reuben Roberts land thence by the same & Land of Daniel Sharpless S. 21° W. 101 ps. to a Stone a Corner of Land of Nathan Vernons thence by the same N. 61° W. 104 ps. to the place of Begining Containing 60 Acres Land.

Purchased by William Kerlin for £2520 S

Land of Joshua Procter Situate in New Garden, Begining at a Stone in the line late of Nathl. Pennock a Corner of Joseph Hulfords land thence by the Same S. 2° E. 126 pches. to a stone S. 70°. 45 West by land of Nicholas Hulford 115 ps. & 3-10 of a perch to a Coroner Hickory thence N. 25° W. by Land of John Hackett 48 ps. to a Corner Stone thence N. 70° E. by land of Samuel Hulford 50 ps. to a stone thence N. 3° W. by said late of said Nathl. Pennock 82. ps. to the place of Begining Containing 81 acres & ¾ of an Acre of Land.

Land of Curtis Lewis No. 1 Situate in Caln Begining at a post a Corner of the Widow Roman's Land thence by the same No. 30° W. 260 ps. to a post in a line of John Hoop's Land thence by the same & the Land of Robert Valentine N. 86° E. 77 ps. to a post a Corner of Obadiah Lewis's land thence by the same S. 86° E. 36 ps. to a post thence S. 40½ W. 100 ps. to a post, thence S. 86°. W. 103 ps. to the place of begining Containing 144 Acres Land.

Purchased by Andrew Boyd & Compy. for £17100

Land of Curtis Lewis No. 2 Situate in West Bradford Begining at a heap of Stones for a Corner of Walter Lilly's Land thence by the same S. 1½° E. 260 pches to a Stone a Corner in the line of Land of Philip Marchinton's thence by the same N. 87° E. 36 ps. to a post thence by Land of James Chalfants N. 3° W. 40 ps. to a stone thence N. 87° E. 112 ps. to a post, thence S. 3° E. 141½ ps to a stone thence No. 87° E. 45 ps. to a post thence N. 38° E. 10 ps. to a Chestnutt thence

by land of John Chalfant N. 58° 30 W. 32 ps. to a stone thence by said Chalfants land & the Lands of Jonathan Valentine & Isaac Taylor N. 3° W. 210 ps. to a Black Oak, thence by Land of Thomas Purnn & others S. 87° W. 166 ps. to the place of Begining Containing 245 Acres.

Purchased by Andrew Boyd & Compy. for £4900.

Land of Joseph Galloway Situate on Tinicum Island Begining at Bow Creek, thence by Land of Joseph Rudolph S. 29 E. 100 pches thence N. 63° E. 34 ps. thence by land of Hugh Lloyd & Philip Price S. 26° E. to a Landing on the River Delaware, thence along the said Delaware the several Courses thereof and thence along Bow Creek the several courses, thereof to the place of beginning Containing 198 acres, 28 perch Exclusive of Cripple on Delawre River.

Purchased by Joseph Carson, James Buddin, Jacob Morgan, & William Kerlin in Lotts for £64751 18 4½.

Land of Nathaniel Vernon Situate in Nether Providence Begining at a post by Ridley Creek a Corner of Land Belonging to the Heirs of Nathan Vernon thence N. 29° E. 425 ps. to a post a Corner of Moses and Jonathan Vernons Land thence by Jonathan's Land N. 25° W. 34 ps. to a post thence N. 32 W. 32 ps. to a post, then N. 57° W. 31 ps. to a Road Laid out from Providence to Edgement, thence along the East Side of a Road S. 29° 30 W. 28 ps. to a Stone, thence by Land of Gideon Vernon N. 57° W. 138 ps. to a stone a Corner by Joseph Dick's Land thence by the same S. 77° W. 22 ps. & 2-10 of a perch to a Stone a Corner of Land sold by sd. Vernon to Vickers thence by the same S. 66° E. 9. ps. to a Chestnutt S. 570 30 E. 34 ps. & 9-10 of a perch to a Hickory S. 60° E. 16 ps & 2-10 of a perch to a post thence S. 34° W. 20 ps. to a post thence S. 57 E. 78 ps. to a stone a Side of the Road Mentioned thence S. 30° W. 192 ps. to a post thence S. 59 E. 15 ps. & 4-10 of a perch to a Black Oak, thence S. 19° W. 32 ps. & 9-10 of a perch to a Hickory S. 3° 30 E. 23 ps. to a Black Oak, thence S. 88° 30 W. 10½ ps. to Ridley Creek thence Down the same the several Courses thereof 179 ps. & 8-10 of a perch to the place of begining Containing 211 Acres, 25 ps.

Granted to his sons by the Act of General Assembly.

Land of David Dawson Situate in West Caln. Begining at a Black Oak in a Line of Francis Alexanders Land, thence N. 15° E. 108 ps. to a heap of Stones thence N. 86° E. 84 prs. to a stone a Corner of William Dawson's Land thence by the same N. 3° W. 150 ps. to a post thence by land of Thomas Babb, Saml. St. Clair & Samuel Fisher N. 82 W. 263 ps. to a Black Oak, thence by Stanfords land S. 1° 30 W. 48 ps. to a post, thence S. 32 E. 20 ps. thence by land of Alexander McPherson N. 83 E. 177 ps. to the place of Begining Containing by Computation 450 Acres.

Purchased by Margaret Dawson for £17251.

DR. JOHN HANNUM AND THOS. LEIR'S AGENTS FOR CHESTER COUNTY IN ACCOT. WITH THE STATE OF PENNSYA.

1779

Sept. 4 To Willm Maddocks Estate sold Jno. Boyd	4100		
Gideon Vernon's Estate sold Alexr. Oliver	1307	16	3
Gideons Vernon's Estate sold Wm. Kerlin	2520		
Curtis Lewis Estate sold Andw. Boyd	17100		
Curtis Lewis Estate sold Andw Boyd	4900		
Joseph Galloway's Estate sold Jon. Carson &c.	64751	18	4
David Dawsons Estate sold Mary Dawson	17251		
Alexr. Bartrams Estate	1540		
To the Personal Estate of Christopher Wilson	1244	6	10
To the Personal Estate of Nathaniel Vernon	249	6	6
To the Personal Estate of Joseph Gill	71	16	6
To amount Sale of the Horse Golden Farmer	14550		
To the Personal Estate of John Taylor	97	12	
To rent rec'd for Curtis Lewis's Estate	209	10	
To Personal Property of Jno. Roberts & Joel Evans	65	7	
To an allowance for depreciation	1275		
To an allowance for depreciation on Dawson's Estate	1275		
To Cash rec'd for Use of the Horse Golden Farmer	900		
To Cash rec'd for rent of Jos. Galloways Marsh	1000		
To the Personal Estate of Alexr. Bartram	58	16	6
To Cash rec'd for sundry Cattle belonging to John Roberts & Nathaniel Vernon	395		

1778 Cr.

By Cash paid David Rittenhouse Esqr. Treasr. at Sundry times P receipts	122544	11	4
By expences Travelling, seizing, & Surveying Estates attendance on Council settling accots. Clerks Wages &c &c.	7693	19	9
By an allowance made by council for their trouble discovering Forfeited Estates &c.....	7532	10	
By commissr on t sale Personal Estates a 5 P ct			
By Commissr. on t Real Estate a P Ct.			

SALES OF SUNDRY TRACTS OR PARCELS OF LAND BELONGING TO SUNDRY PERSONS ATTAINTED FOR HIGH REASON CONFISCATED TO THE STATE OF PENNSYLVANIA SOLD AT PUBLICK AUCTION AT THE COURT HOUSE IN CHESTER, SEPTEMBER 4TH, 1779.

by JOHN HANNUM, THOMAS LEVIS, Agents.

To whom Sold.	Lands Sold.								
		Acs.	qr.	p.	£				
Andrew Boyd & Company,	Curtis Lewis Land No. 1, contain'g 144 Acres,						£17100	..	..
	Joseph Galloway's Marsh on Tinicum Island, Subject to a Lease for one year & a half, viz:								
Joseph Carson,	Lott No. 1, contain'g	20	3	12	@ 416	pairs,	8663	4	..
James Buddin,	Lott No. 2, contain'g	17	3	5	@ 276,		4907	12	6
James Buddin,	Lott No. 3, contain'g	17	2	0	@ 310,		5425	..	..
James Buddin,	Lott No. 4, contain'g	23	2	20	@ 386,		9119	5	..
James Buddin,	Lott No. 5, contain'g	9	2	19	@ 481,		4626	12	4½
Jacob Morgan,	Lott No. 6, contain'g	10	3	16	@ 380,		4123	..	..
Joseph Carson,	Lott No. 7, contain'g	11	3	26	@ 264,		3144	18	..
William Keelin,	Lott No. 8, contain'g	20	1	26	@ 226,		4613	4	6
Joseph Carson,	Lott No. 9, contain'g	12	2	32	@ 261,		3214	14	..
Jacob Morgan,	Lott No. 10, contain'g	14	1	0	@ 300,		4275	..	..
Jacob Morgan,	Lott No. 11, contain'g	12	3	6	@ 355,		4539	11	3
James Buddin,	Lott No. 12, contain'g	12	3	6	@ 369,		4718	11	9
Jacob Morgan,	Lott No. 13, contain'g	13	0	20	@ 250,		3281	5	..
Alexander Olives,	Gideon Vernon's Land No. 1, 42 Acs. 30 p., subject to a Lease till March 25th, 1870, @ £31 pairs,						1307	16	3
William Keelin,	Gideon Vernon's Land No. 2, 60 Acs, Subject to a Lease till April 5th, 1780, @ £42 pair,						2520	..	..
Andrew Boyd & Company,	Curtis Lewis' Land No. 2, qt. 245 Acres,						4000	..	..
John Boyd,	William Maddock's Land qt. 79¼ Acres,						4100	..	..
Margaret Dawson,	David Dawson's Land, contain'g 450 acres, Subject to Widow's Dower,						17251	..	..
Cornelius Morton,	Alexander Barriams Land Called Fox Chase, contain'g @ £22 pa., 4 acres thereof Subject to a Tenant till he gets in his Winter grain.						1540	..	..
							113,470	14	7½

ESTATES SOLD IN CHESTER COUNTY BY JOHN HANNUM AND THOMAS LEVIS FSQR. AGENTS.

1779	Attainted Persons Names.	Situation of Estates and Quantity.	To whom sold.	Sold for.
Sept. 14, ...	William Madock, ...	79 Acres and 49 p. Ashtown, ...	Jno. Boyd, ...	4,100
	Gideon Vernon, ...	42 Acres 32 p. Providence, ...	Alex. Oliver, ...	1,307:16:3
	Gideon Vernon, ...	60 Acres in Providence, ...	Kerlin, ...	2,520
	Curtis Lewis, ...	144 Acres in Cain Township, ...	Andw. Boyd, ...	17,100
	Curtis Lewis, ...	245 Acres in West Bradford, ...	Andw. Boyd, ...	4,900
	Jos. Galloway, ...	198 Acres, 28 p. on Tinicum, ...	Jos. Carson & Co., ...	64,751:18:4
	Danl. Dawson, ...	450 Acres West Caln, ...	Mr. Dawson, ...	17,251
	Alc. Burtains, ...	Estate, ...	.....	1,540
				£113,470:14:7

Sale of the Iron in the house that was burned at the Fox Chase Sept. 23d, 1779.

Alexr. Bartrams 75 lb. of nail & old iron at 7-6 per lb.,				£28	2	6
by an Iron crane & hinges,				20	4	0
by one years rent,				10	10	0
				£58	16	6
				22	10	0
				£36	6	6
Expences of sale & cryer & making the return,	£20	0	0			
5 pr cent.,	2	10	0			
	£22	10	0			

By Cash Rec'd. of Col Blain for Cattle & Sheep of John Roberts & Nathaniel Vernon.

of Nathl. Vernon 7400 lb.,				333	0	0
Sheep 1240 lb.,				62	0	0
				395	0	0
				79	15	0
				£315	5	0
by Expences 2 days in getting the certificates authenticated by the comp. of the militia	30	0	0			
by Expences at Phila. at several times for pay,	30	0	0			
5 pr cent.,	19	15	0			
	79	15	0			
By Cash Recd. of Abram Kensingk for Rent of Galloways Marsh,				£1000	0	0

Was to pay £615 pr an.

DR. THE STATE OF PENNSYLVANIA IN ACCT. WITH JOHN HAMNUM & THOMAS LEVI AGENTS FOR FORFEITED ESTATE FOR CHESTER COUNTY. CR.

1778		deduct
July 24 To 3 Days Seizing & Expences in appraising the remaining Personal Property of Curtis Lewis's Estate	220	00

To Cash pd. Expences renting C. Lewis Plantations No. 1, 2 & 320	60		
To Cash pd. Expences three Journies to Council making returns 60	120		
To cash paid Expences Seizing & Selling Taylors & Gills Goods & Enquirey on Moulders.....10	40		
Sept. 7. To Cash pd, Expences on Seizing & Selling the goods of Christopher Wilson	36	10	
1780			
Feby. 10th To Cash pd. Expences for keeping or pasture of 3 Colts pd. by T.L.	31	10	
9 To Cash pd. Expences Seizing & Selling the Effects of Nathl. & Gideon Vernon	27	10	
1779			
Sept. 23 To Cash paid Expences Seizing & Selling the effects of Alexr. Bartram	20		
To Cash paid Expenses selling cattle & Sheep of John Roberts & Nathaniel Vernon	60		
Aug. To Cash paid Expences on attendance twice to Philada. by order of Council 30	120		..
To Cash paid Expences Attending the Surveys paying chain Carriers Markers & their Expences 150	500		
To Cash paid Expences at Tinicum, attending Appeals & geting the Estates Lowered in their Tax 20	50		
Sept. 6 To Cash paid Expences Sales of Real Estates 100	200		
To Cash paid the Cryers & Clerks Expenses	100		
To Cash paid Attending to receive payments & two Journies to Philadelphia 40	140		
To Cash paid Expences Unavoidable in Viewing the Premises to see that the Tenants due their duty 100	200		
To Cash paid Renting Merchantons 2 Plantations No. 112	30		
Sept. 2d. To Cash paid Collectors of Taxes & Rec'ts. by T. H. 223	233		
To Cash paid David Rittenhouse Esq. Treas. Nov. 1779 & Jany. 8	13208	18	3
To Cash paid for paper, Ink, Quills & Books	37	10	
To Cash paid Expences Searching the Recorders Office for the Forfeited Estates three days	90		

1780			
17th May To Cash paid Clerkship as pr. rec't. pd. by J. H.	160		
To Cash paid Expences Attending the Surveying & chain carriers &c. and contingent expenses thereon	217		
To Cash paid Exp. Attending Sales of the Real Estates	200		
To Cash paid Exp. in 8 Journies to Philada.	200		
1779			
Dec. 7 To Cash paid Surveyor as p. Rec't pd by T. L.	45		
To Cash paid the Cryer pe Rec't	200		
To Cash paid the Printers & Exps.	40		
To Cash paid David Rittenhouse Esq. Treas...	85716		3
1780			
To Cash paid David Rittenhouse Esq. Treas. ..	3008	3	7
March 20 To Cash paid Expences & Attendance on Council in order to Settle	250		
April 1 To Cash paid Expences in Seting Merchanton's plantation No. 2	50		
24 To Cash paid Expences at Philada & Chester at Supreme Court	350		
June 28 To Cash paid Expences at Philada. & Chester at Supreme Court	212		
To Cash paid Expences in Endeavoring to take John Hutchison,	86	5	
To Cash paid in bringing the Golden Farmer & puting to be kept	37	10	
To Cash paid for advertisements of the Golden Farmer	67	10	
To Cash paid the Cryer at the Sale	50		
Oct. 28 To Cash paid for keeping the Horse five months,	775		
To Cash paid Expences at the Sales	100		
To Cash paid Expences Seizing the real Estate of Geo. St. Clair	100		
To Cash paid Expence Seizing the real Estate of John Jackson	100		
To Commissr. on Selling personall Estate of to the Amount of £ a 5 p. C			
1779			
To Commiss. on £1180 7 7 real Estates at 1 p Ct.	1180	1	6

Sept. 7 To Cash paid for Surveying & Clerkship (omitted) pd by J. H.				440		00
1780						
Feby. To Cash paid Phillip price by order of Council pd by T. L.				71	5	
	13208	18	3	111020	13	7
	85716	0	3	101933	2	1
	3008	3	7			
	1180	1	6	9087	11	6
				1180	1	6
				7907	10	0

1778						
Sept. 7 By Cash rec'd of the Personal Estate of Christopher Willson	£ 1244	6	10			
9 By Cash of the Personal Estate of Nathl. & Gideon Vernon	249	3	6			
1779						
Sept. 23 By Cash of Alexr. Bartrams	58	16	6			
By Cash Cattle of John Roberts & Nathl. Vernon	305	16	6			
By Cash being part of the Personal Estate of John Taylor rec'd on Mortgage	346	16	10	not charg'd		
By Cash in full of the Sales of Gills & Taylors Estates	169	9				
By Cash in part of Curtis Lewis personal Estate	209	10				
By Cash for Rent of Lewis's Land.	37	2	6	not charg'd		
By Cash for Rent of Lewis's No. 2	35			not charg'd		
By Cash for rent of Galloways Marsh from Abraham Kinsey	1000					
By Cash rec'd for the Horse called the Golden Farmer	14550				2000 short	
of the Horse to Mares	900			19195	5	2
By Cash rec'd in part for Lewis's real Estate	18172	5				
				Memo. Coll.		

By Cash rec'd for Gidn. Vernon's Land No. 1	1307	16	3	
By Cash rec'd for Gidn. Vernon's Land No. 2	2520			
By Cash rec'd for William Maddocks land	4100			Hammus Repres into all were Regularly Paid Except Dawsons Curtis Lewis & the Fox Chase tract.
By Cash for Galloway's Marsh on Tinicum	60207	17	6	
By Cash rec'd in part for Dawson's Land	13028	13		
By Cash for Alexr. Bartram's land	1540			
By Cash rec'd for Curtis Lewis Land	2257	17		
By Cash rec'd of Curtis Lewis Land	392	17	6	
By Cash rec'd in of Galloways Marsh	4544		10	
By Cash rec'd in full of Dawsons Land	4222	7		
By Cash do Depreciation on land	4537	13		
By Cash in full of Lewis's Estate	1177			
			118008	7 7

THE AGENTS OF FORFEITED ESTATES OF CHESTER COUNTY TO CHARLES DILWORTH DR.

1781 Augt. To days Surveying the Estates of George St. Clair, John Jackson & Stephen Anderson's 2 Plantations,	£6	15	0
June 21. To 1 days Clerkship at the Sales of Forfeited Estates,	1		
July. To 2 days to Philada. taking in the Draughts of the above places with other Draughts & to get the Return of Survey of Armstrongs Estate & Expences,	2	5	
14. To 1 day Attending at Chester as Clerk at the Sales of Hogg Island,	1		
To Acct. of Selling sd. Island paid the Cryer,	2	0	0
To 2 days Attendance to Survey & Divide Hogg Island agreable to the Sales,	2	5	
To Cash paid for paper at the first Sales,		1	6
To 3 days surveying Armstrong's Estate,	3	7	6
To 1 day to Lightfoots D. Surveyor of the County to get A return of Survey of said Estate,		15	
To Expences paid when Surveying & going to Lightfoots of myself & Major Parr's Expences, Chain Carriers & the Agents not Attending,	4	18	6

To drawing a Copy of the Drafts of the Forfeited Estates,	1	2	6
	£35	10	0

Rec'd March 28th 1782 of Thomas Levis the above sum of Twenty-five pounds ten shillings.

CHARLES DILWORTH.

A STATE OF THE SALES OF THE ESTATES CONFISCATED IN THE COUNTY OF CHESTER. SOLD BY JOHN HANNUM & THOMAS LEVIS, AGENTS.

Sept. 4, 1779.	£	S.	D.
To the Sale of William Maddocks,	4100	0	0
To the Sale of Gideon Vernons,	1307	16	3
To the Sale of Gideon Vernons,	2520	0	0
To the Sale of Curtis Levis's,	17100	0	0
To the Sale of Curtis Levis's,	4900	0	0
To the Sale of Joseph Galloway's,	64751	18	4
To the Sale of David Dawson's,	17251	0	0
To the Sale of Elexander Bartram,	1540	0	0
To the Sale of Christopher Wilson Personal Estate,	1244	6	10
1780 Aug.			
To the Sale of Nathl. Vernon's Personal Estate,	249	3	6
To the Sale of Joseph Gill's Personal Estate,	71	16	6
To the Sale of John Taylor Personal Estate,	444	9	4
To the Sale of Curtis Lewis Personal Estate,	209	10	0
To the Sale of Elexander Bartram Personal Estate,	58	16	6
To the Sale of John Roberts Personal Estate & Joei Evans,	65	7	0
To the Sale of John Roberts & Nathl. Vernon Personal Estate,	395	0	0
Dec. 3rd.			
To the Sale of The Golden Farmer the Property of John Hutchen,	14550	0	0
To the Sale for John Hutchen,	900	0	0
To the Sale of Joseph Galloway's Personal Estate,	1000	2	0
To the Sale of Curtis Lewis Personal Estate,	72	2	6
To the Sale of Depreciation on Dawson's Estate by Order of Council,	4537	13	0

THOS. LEVIS, Agents.
JNO. HANNUM, Late Agents.

1781 June 21st.

To Richd. Swanurks,	464	11	9
To George St. Clair,	283	5	7
To Stephen Anderson,	180	0	0
To Stephen Anderson,	38	10	3
To one half of Wm. & Francis Armstrongs,	140	16	10
To John Jackson's,	47	3	0
To Philip Merchantons,	445	7	9
To Philip Merchantons,	63	9	8
To Joseph Galloways,	4065	0	0
To Cash Received for Rent of Philip Merchantons,	10	0	0
To Cash Received for Rent of John Jacksons,	4	10	0
To Cash Received for Rent of Wm. Maddocks,	3	5	0
To Cash Recd. for Rent for 5 years of the Leased Place of Curtis Lewis at £7 0 0 pr. an—	35	0	0
To Cash Recd. being a debt due John Jackson,	2	4	0

THOS. LEVIS, Agents.
JNO. HANNUM, Late Agents.

A Return of Estates not Sold.

A Plantation of 150 Acres in Newtown the Property of Mathias Aspden Rented at 20£ pr. an.

A Plantation of 250 Acres in Sadsbury the Property of Thomas Bulla.

25 Acres 4 of which is in Lancaster County the Property of Amos Williams under a Judgment for 50£ & Interest 25 Acres of the above Land lies in Sadsbury.

Returned the 5th day of Feby. 1784 by

THOS. LEVIS, Agent.

DR. THE STATE OF PENNSYLVANIA IN ACCT. WITH JOHN HANNUM & THOMAS LEVIS AGENTS FOR FORFEITED ESTATES FOR THE COUNTY OF CHESTER.

	£.	S.	D.
1781 March 12 & 13.			
To Cash pd. Exps. in seting the Banks of Hogg Island to be repaired by order of Council,	0	15	0
1781 March 24.			
April 3.			
To Cash paid in going to Philada.,		10	0
April 11.			
To Cash paid in going to Philada.,		10	0
To Cash paid in going to Philada.,		15	0

May 16.			
To Cash paid in going to Philada. Advertise the Estate,	1	0	0
To Cash paid Hall & Sellers for Advertising,	1	2	6
May 19.			
To Cash paid Expenses Attending Council by order,	1	0	0
June 8.			
To Cash pd. Exps. to Philada. to advertise Hogg Island,		17	6
To Cash pd. Hall & Sellers for advertising,		15	0
June 20.			
To Cash pd. Exps. Attending Council by order,		17	6
June 21.			
To Cash pd. Exps. at Chester at the Sales of sd. Estates,	5	10	0
To Cash pd. Lewis Trimble for selling sd. Estates,	2	10	0
To Cash pd. Expenses Surveying sd. Estates out out six days,	6	0	0
June 27 & 28.			
To Cash pd. in making Return of Sales & receiving Certificates,	2	0	0
July 14.			
To Cash pd. Exps. Attending Sales of Hogg Island,	1	17	6
July 21.			
To Cash pd. Settling with the Purchasers,	1	2	6
July 31.			
To Cash pd. to Philada.,		14	3
To Cash pd. Attending on Council 2 differt. Times,	2	0	0
To Cash pd. Attending and receivg. Certificates from the Purchasers of Hogg Island,	2	0	0
Dec. 15, 1782.			
To Cash pd. at Philada.,		15	0
Mch. 28.			
To Cash paid Charles Dilworth for Surveying Clarkship drawing drafts &c. as pr. acct. & rect.,	25	10	0
Sept. 1, 1781.			
To Cash pd. to David Rittenhouse, Esqr. Treas.,	1667	8	6
Dec. 29.			
To Cash pd. to David Rittenhouse, Esqr. Treas. deduct £2 0 2 charge,	1656	1	8

Mch. 28, 1782.			
To Cash pd. Expences for Self & Clerk 3 days, ..	5	4	0
To Commissions on £7637 12 10 a pr. Ct.			
Mch. 30.			
To Cash pd. Addt. Expenses, ...	1	17	9
	5788	13	8
	5723	10	2
	65	3	6
	25	10	0
	39	13	6

BY SALES OF SUNDRY TRACTS OR PARCELS OF LAND SOLD AT CHESTER JUNE 21ST 1781 VIZ.

Richd. Swaricks to Colo. Fras. Johnson, ...	£619 9 0	¾	part is	£464 11		
George St. Clairs to Colo. Caleb North, ...	377 13 11	¾	part is	283 5 7		
No. 1. Stephen Anderson to Major Jas. Parr, ..	240	¾	part is	180		
No. 2. Stephen Anderson to Major Jas. Parr, ..	51 7	¾	part is	38 10 3		
Wm. & Fras Armstrong to Major Jas. Parr, ..	187 15 9	¾	part is	140 16 10		
John Jackson to Major Jas. Parr, ...	62 17 4	¾	part is	47 3		
No. 1. Phillip Merchanton to Col. Caleb North,	593 17 0	¾	part is	445 7		
No. 2. Phillip Merchanton to Col. Caleb North,	84 12 10	¾	part is	63 9 8		
By sales of Hogg Island as pr. Acct., ...	2217 12 10			1663 4 10		
Sales, July 14th, 1781, ...	187 15 9			140 16 10		
	2029 17 1			1522 8 0		
Lott No. 1. 10 Acres to Colo. Caleb North at £32 pr. Acre, ...	320 0 0	¾	part is	240 0 0		
Lott No. 2. 10 Acres to Colo. Caleb North at £32 10 0 per Acre, ...	325	¾	part is	243 15 0		
Lott No. 3. 10 Acres to Colo. Wm. Dewees, at £34 10 pr. Acre, ...	345	¾	part is	258 15 0		
Lott No. 4. 10 Acres to Captn. John. McClellen at £34 per Acre, ...	340	¾	part is	255 0 0		
Lott No. 5. 10 Acres to Wm. Lusk at £33 10 pr. Acre, ...	335	¾	part is	251 5 0		
Lott No. 6. 10 Acres to John Hannum, Esq., £32 pr. Acre, ...	320	¾	part is	240 0 0		
Lott No. 7. 10 Acres to Lieut. Jn. Harper at £35 per Acre, ...	350	¾	part is	262 10 0		
Lott No. 8. 10 Acres to Thos. Levis, Esqr., at £34 pr. Acre, ...	340	¾	part is	255 0 0		
Lott No. 9. 10 Acres to Thos. Levis, Esqr., at £32 pr. Acre, ...	320	¾	part is	240 0 0		
Lott No. 10. 10 Acres to Reeves & Le Roy, at £32 pr. Acre, ...	320	¾	part is	240 0 0		
Lott No. 11. 10 Acres to Parrell & Murrellen at £23 pr. Acre, ...	230	¾	part is	217 10 0		
Lott No. 12. 10 Acres to William Lusk at £33 pr. Acre, ...	330	¾	part is	247 0 0		
Lott No. 13. 10 Acres to Saml. Kennedy at £36 pr. Acre, ...	360	¾	part is	270 0 0		
Lott No. 14. 10 Acres to Colo. Caleb North at £36 pr. Acre, ...	360	¾	part is	270 0 0		
Lott No. 15. 10 Acres to Colo. Caleb North at £36 10 pr. Acre, ...	365	¾	part is	272 15 0		
Lott No. 16. 10 Acres Supposed to Colo. Caleb North at £36 pr. Acres, ...	360	¾	part is	270 0 0		
	7637 12 10	¾	part is	[illegible]	[illegible]	[illegible]
				4605 0		

By Resolve of Assembly the 3rd Sept. 1783 the Sales of Hogg Island are set aside and the Payments made Returned.

By Resolve of Assembly the Sales of Wm. & Frances Armstrong's Above £140 16 10 by another Resolution.

David Rittenhouse in his Acct. charges himself

with £1499 19 3½ (Princ.), ...	24 12 2½	(Inst.)
Amt., ...	1524 11 6	
Hannum & Levis, ...	1522 8	
	2 3 6	

Geo. Town 8th April 1784

Sir.

The inclosed Certificates in lieu of mine returned into the treasurers office for the purchase of Confiscated Estates in Chester County—if the Interest due on them is paid at present I would be glad youd. give the bearer Mr. James Henry an order who is hereby authoris'd to receive it. The bad state of Health and the distance I am from Philaa. prevented my coming but hope it can be done without—I am not acquainted with the Laws made for Certificates, in the above situation, or the oath prescribed by it but hope following will answer the purpose—

I am Sir Yours &c

EDW. BOUSHE

This day came before me one of the justices of the Peace for Kent County and state of Maryland (Captn. Edmund Boushe of the Pennsylvania Line) and made oath that the Certificates herein mentioned

1-Viz No. 22 Capt. Peter Gosner of the Pennsa. Line and 2d Regiment for £144 14 9.

No. 864 Lieut, Robert Darlington of the Pennsa. Flying Camp for £21 7 6, No. 220, and 221, of Lieut John Harper Late Brigade Major of the second Pennsylvania Brigade for £35 13 4. he received in lieu of his given to the state Treasurer of Pennsyla. for confiscated estates purchased in Chester County—and that he has not sold them or in any manner disposed of them or any part since—

Sworn before me this 8th day of April 1784.

ROBERT MAXWELL.

Received Septemr 1st. 1784 of Thomas Levis Esqr. Agent for forfeited Estates in the County of Chester Sixteen Hundred & Sixty Seven Pounds Eight shillings & Six Pence in

Certificates of Officers of the Pennsylvania Line including Interest, on Account of Sales of Such Estates £1667 8 6 for

DAVID RITTENHOUSE Treasr.
HANNAH RITTENHOUSE .

John Nicholson Esqr.
Comptroller Genl.
State of Pennsyl.
Philadelphia
Favor'd Jno. Captn. Henry.

Arch Street 16 Nov, 1792

Sir.

In the ejectment depending in Chester County, lessee of Thomas Barclay pr Procter, for Hog Island, I have had the Honour to be employed by the State, which is materially interested in the Event, on the part of the Plaintiff—The Plaintiff's Counsel have received very direct Intelligence, that Mr. Galloway had united every Title in him self before the War, by regular Conveyances & carried the Deeds to England. Indeed he promised to send them to us; but we are since informed, that it is out of his Power, as we are told that all the Deeds & other Documents, upon which claims of Loyalists have been allowed, are taken in the Hands of the British government & lodged in the office of the Commissioners of Claims, or some office instituted for Govr. Mifflin. the purpose, to prevent improper use being made of them, in attempting to procure double compensation for the same thing, as some one supposed to have done.

We are further informed that upon proper application being made, the Deeds in the present case may be procured; and the Creditors of Mr. Barclay are applying this the British Minister have for that purpose—We apprehend that the attempt to procure them may be rendered more successful by our own government's joning in the Request; and submit to you the propriety of your sending a Letter to the American Minister, or other public agent in London, requesting his co-operation with Mr. Barclay's Creditors, in procuring them to be sent over to this Country. If we can possess ourselves of these Deeds, we have not a Doubt that the Estate will be secured to the creditors of Mr. Barclay & the State exonerated of a very heavy sum for compensation which must be paid if the Land is adjudged against us.—Mr. Martin of London a Partner of John Fellows & William Ellis, is with his Partners, a principal creditor of Mr. Barclay & has taken the most active part in the business of attempting to procure the Deeds & I presume, is the person authorised

by Mr. Ralston, the assigned of the Bankrupt here, to receive the Deeds, if they can be procured. I understand Mr. Ralston expects to send out his power by Captain Soxley, who will sail in about three or four Days.

I have only to add what Mr. Wilcocks & Mr. Tilghman concur with me in the present application.

I have the Honor to be with great Respect.

Your most obedt. hble servt.

JONAH SERGEANT.

SCHEDULES OF THE PERSONAL PROPERTY—SOLD.

A Black Colt the property of Joseph Gill, ...	£30	
A Brown Mare, the property of John Roberts, Miller,	20	
a Bay Horse, & a White Mare, the property of Joel Evans, ...	13	11
a Gun belonging to the Said Joel Evans Evans, ...	9	10
a black Mare and a Grey Mare the property not know, was taken on th Lines, ...	4	12
a Bay Mare the property of John Roberts Miller, ...	17	5
	£93	38

There was sixteen Head of Cattle taken from Nathaniel Varnon, was delivered to the Commissary Genl of Issues, at White Marsh.

CUMBERLAND COUNTY.

ESTATE OF ANDREW ELLIOTT.

Sir,

It hath been discovered that the following property late the Estate of Andrew Elliott forfeitted to this Commonwealth by his attainder for high Treason which hath not been sold viz—

A tract containing 178--acres Situate in Middletown Township in (recorded in book A A 10 pa 49) Cumberland County patented 16th Octr—1767.

An Estate during his life in a small piece of land containing about five Acres Adjoining other lands late of sd Elliott on the Wissahickon road seized & sold by the State in the year 1780.

A reversionary Estate in a small piece of land contg. 156 perches situate on the West-Side of The Wissahickon road and on the South Side of a lane extending from Sd. road toward the Schuylkill river the same was seized & Sold by the

Commonwealth in the year 1780 to J. M. Nesbitt Esqr. for and during his natural life only whereas it appears by deed from Fench Franies & Wife to Sd. Elliot of the 4th Febry. 1773. that he had a fee simple therein.

A life Estate in and Annual rent charge of £6 penna. Currency Spring out of a lot & tenement in the City of Philada. left by Clemt. Plumstead to his wife Elizabeth—

Some property forfeited late of sa. Elliot was disposed of advantageously for the Commonwealth some time ago thro my agency under the direction of Council by Agreeing with the assignees of Sa. Elliot for a certain Sum in Specie which was paid by them And applied by me to purchase of Certificates. The Assignees of Abel James to whom this Estate hath been conveyed since Sa. Elliots Attainder have offered one hundred and Sixty pounds prompt payment in Specie for the right of the Commonwealth in the above recited property and I conceive that it would purchase more Certificates Of Depreciation than would be produced by its sale for Certificates at auction and therefore Submit the consideration to the Subject to your Honble Board.

And am with high respect

Sir your Excelly. Most Obed very humble Servant.

JNO. NICHOLSON

Compr. Genl. officer Feby. 5th, 1789.

His Excelly. Thomas Mifflin Esqr. Presid in Council

Comptroller Generals office. Novemr. 19th 1787.

Sir—

In April last there was sold inter alia a life estate in a lot of ground near south Street forfeited as the Estate of Andrew Elliott, I thought it did not go to its full value and it was struck off to me, a deed hath been executed to me for it by your Excellency, the purchase money was £20 which I paid in Certificates, since that I sold my right thereof for £20 Specie and after repaying myself, the said purchase money and the expenses of the deed, I have applied the residue to the purchase of Certificates for the State, and thereby redeemed the sum of £58 10 0 of the public debt, beyond the £20 purchase money aforesaid.

I have the honor to be with high respect

Sir

Your most obedient servant

JNO. NICHOLSON.

His Excellency the President in Council.

Recd. Nov. 20th.

ESTATE OF HARRY GORDON.

Whereas James Woods of the County of Cumberland in the Commonwealth of Pennsylvania hath lately purchased a certain Tract of Land situate in the County of Cumberland in Pennsylvania aforesaid Containing One thousand four hundred and ninety seven Acres, and allowance for highways &ca. late the Property of Harry Gordon, and Confiscated to the State agreeably to An Act of the General Assembly of the same State, in that Case made and provided, as by the Survey thereof will more fully appear.

Know all Men by these Presents that I the said James Woods have made ordained constituted and appointed And by these Presents do make ordain constitute and appoint Colonel Ephraim Blaire of the City of Philadelphia my true and lawful Attorney for me in my name and to my Use, to transact and Manage the Premises, and for me and in my name to procure from the Executive Council of the State of Pennsylvania Patents and every Instrument of writing relative to the Premises, And all Fees Perquisites and Charges for the same in my name to pay and discharge And finally to do execute and perform all and every matter and thing respecting the premises as fully Amply and to all Intents and purposes as I myself might or could do were I personally present hereby ratifying allowing and confirming as good and Valid, all and whatsoever my said Attorney shall do in and about the Premises. In Witness whereof I have hereunto set my hand and Seal this Twentieth day of September in the Year of our Lord one thousand seven hundred and Eighty two—

JAMES WOODS [Seal]

Sealed and delivered in the presence of
JAS. YOUNG
JOHN WEST

To His Excellency the President and the Honorable Supreme Executive Council of the Common Wealth of Pennsylvania—

The Memorial of Ephraim Blaine
Humbly sheweth—

That your memorialist has a power of Attorney from James Wood of the County of Cumberld. to apply to His Excellency in Council for a Deed for the Lands of Harry Gordon which was sold as forfeited property and the said Jas. Wood being the highest bidder purchased the same as will appear by

a Certificate of Gideons Richey Agent for the County of Bedford, dated the 11th day of June 1782. Your Memoralist therefore prays your Excellency and the Honorable Council to grant said Wood a pattent agreeable to the Law in that case made and Provided, and your Memoralist as in duty Bound shall pray—

EPH BLAINE
Philada. 28th August 1783

His Excellency
John Dickinson Esqr.
President of the Commonwealth of Pennsylvania

Philada. 16 March 1796

Ler of John Maxwell
Nesbitt a
Peter Titus and James Kerr
Tenants in Possession

Sir

The Lands for which this Ejectment is brought having been sold by the Agents of Confiscated Property as the Estate of Harry Gordan and the Lessor of the Pantiff Claiming under that Title, thinks it his duty to give information to you that the defendants Contend that the property never was Harry Gordons, in Order that the State may have an Opportunity of Supporting the Claim and that in Case he shoud and be Obliged to have recovered to the State it will appear he has done every thing in his Power to Establish his Right.

For JOHN M. NESBITT
DAVID H. COYNGHAM

To Jarcel Ingersol Esqr.
State Mourney.

ESTATE OF JOHN WILSON.

An Inventory of Sundry goods and Chattles belonging to the Estate of John Wilson Late of Cumberland County Proclaimed a Traytor and has not rendered himself According to Law and Apprais'd by William Brocks and Samuel Wallace this 6th Day of August 1778—

One Milck Cow Apprais'd to	£	20	0
one yearling Heifer Apprais'd to		6	0
one Spring Calf Apprais'd to		2	0
one Plow Shear and Colter Apprais'd to		2	0

one Chopping Ax Apprais'd to	1	15
Sixty Dozn of Rye the Half Dispected to	30	
One Man's Riding Saddle to	7	10
One Bedtick and Quilt to	5	0
four Pewter plates to	1	16
one Small Iron Pott to	1	16
one Iron Griddle to	2	0
one Surtout Coat Westcoat & briches to	5	0
one Augur Drawing Knife & goage to		15
one Walnut Chest to	4	0
one Sigathee Coat to	4	10

Cumberland County S.s.

Personally Came William Brocks & Samuel Wellas Before Int. Trindle one of the Justices for Said County and being Duly Sworn according to Law Sayeth that they Did faithfully appreas and Value the Goods Mentioned in this inventary to them Shewn as Between Buyer & Seller According to the best of their Skill & Understanding, Sworn and Subscribed the 19th. Day of Septembr, 1778

Before
JOHN TRINDLE.

WM. BROOKS [Seal]
SAML. WALLACE [Seal]

An Acct. of the Sale of Sundry goods and Chattels belonging to the Estate of John Wilson Late of Cumberland County who has not render'd himself According to Law and Sold at Publick Vendue the 15th. Septr. 1778.—

Viz William Brooks one Plow Shear and Colter	£1	10	
Thomas Fackeey one Choping Ax	1	6	
Joseph Welsh one riding Saddle	8	10	
Joseph Welsh one Augur Drawing knife & gouge		12	
Andrew Gammell one Small Iron Pott	3	3	1½
William Brooks one Griddle	1	10	
Joseph Welsh Four Pewter Plates	2	8	
William McCarlis one Quilt & Bedtick	5	6	
Joseph Welsh one Surtout Coat	5	10	
John Lacky one Westcoat & breeches	1	12	
Thomas Tackery one Segathee Coat	7	5	
Samuel Wallace one Walnut Chist	6	1	

Andrew Gammell one Cow	14	14	
Andrew Gammell one Yearling Heifer	4	1	
Samuel Wallace One Spring Calf	1	15	
Joseph Welsh Sixty Doz. Rye	35	0	
	£100	7	1½

Sold and the Cash Received by

JOHN BOGGS
one of the Commissioners.

In the hands of James Gregory Esq. one of the Sub Lieutenants of this County between Eighty and Ninety pounds and as Mrs. Gregory could not given me an Acct of the Exact Sum as it was in the hands of the Collector I shall Send to Council as soon as I am informed.

INFORMATION TO THE SUPREME EXECUTIVE COUNCIL

That two Hundred Acres of Pattended Land formarly the property of John Wilson Late of Cumberland County now in possession of and Claim'd by Alexander Wilson Brother to the aforesaid John, by Deed of Conveyance Dated in 1774 but Does not appear to be Acknowledged before any Majistrate though Timothy Greer Esqr. of Lancaster County, has signed his name an Evidence

That on the First Day of December 1774 the above named John Wilson purchas'd from Richard Rogers Eighty Acres of Wood Land, Joyning the Apry'd Two Hundred Acres now in the possession of his Brother Allexander, and Some Time after This purchass, he the said John Built a Small House Cleared Ten or Twelve Acres of Land, and Expended a Considerable Sum of Money in Search of Water, upon the part of the aforesaid Two Hundred Acres which Joyned the Adjacent Eighty Acres which lyes uncleared yet.—

There is no Deed made for the Land purchased from Richard Rogers, though all the purchass Money has been paid him, Except Forty five pounds which is Due 1779.

There is in the Barn now in the possession of Alexander Wilson, the Wheat of Ten Acres, and the rye of Seven Acres all good Grain, the half of which is Supos'd to be the property of John Wilson as the two Brothers Work'd together--the Sixty Doz. of Rye that I sold grew upon the Improvement

made by John, but Alexander Claim'd the half as they work'd together, though I sold the whole.—
Sept. ye 18th, 1778.

JOHN BOGGS
one of the Commissioners.

An Acct. of Some personal Estate belonging to Andw. Fosnir Traytor found in possession of his wife Ann Fossner the 11th, June 1778.—
one Milch Cow
one Brindled Heifer

not appraised

The above Cow and Heifer is still in possession of the wife of Andw. Fosner, for the Suport of her two Children, by order Directed to me by Thomas McKean Esq. bearing Date the 27th. of June 1778.—

An Acco't of the Sale of Sundry Goods and Chattels belonging to John Wilson late of Cumberland County, who has not rendered himself according to Law, and sold at Public Vendue Septem. 15—1778.
Viz—

William Brooks one plow shear & Coulter	£ 1	10	0
Thos. Tackery one Chopping Ax	1	6	0
Joseph Welsh one Riding Saddle	8	10	0
Joseph Welsh 1 Auger Drawing knife & Gorge ..	0	12	0
Andrew Gatnell 1 small Iron pott	3	3	1½
William Brooks one Griddle	1	10	0
Joseph Welsh four pewter plates	2	8	0
Wm. McCanless one Quilt & Bedtick	5	6	0
Joseph Welsh one surtout Coat	5	10	0
John Lackey one West Coat and Breeches	1	15	0
Thos. Tackery one Sagathy Coat	7	5	0
Saml. Wallace one Walnut Chest	6	1	0
Andrew Gamble One Cow	14	15	0
Andrew Gamble one Yearling Heifer	4	1	0
Saml. Wallace one Spring Calf	1	15	0
Joseph Welsh Sixty Dozen of Rye	35	0	0
	100	7	1½
Commissions on the Amot at 5 p. Cent.	5	0	2
	100	0	7
		6	8½

Philadelphia Ss.

Personally Appeared John Boggs Esqr. And Made Oath that the foregoing Account contains the Whole of The Monies Recd. by him as Agent for forfeited Estates from the time of his Appointment until the Present date to the best of his knowledge and belief.

JOHN BOGGS.

Sworn before Me this 8th day
of June 1784.

State of The Accounts of John Boggs Esqr. Sherifl Agent of Forfeited Estates Cumberland County from Septr. 1777 to June 1784—

John Boggs Esq. Dr.

To Monies Arising from forfeited Estates

	Contl.	Speece
Recd. for the Sales of the Personal Estates of John Willson per the Within Acct. of Sales Septr. 1778	100 7 1½	
Balance due by the State	.	5 9 7
	100 7 1½	5 9 7

Contra Cr.

By David Rittenhouse Esq. Trear. Paid him one Accd. of Sale Octr. 1778.....	100 0 7	
By Acocunt of Forfeited Estates for the Commissions And Expenses of the Agent per Account herewith	6 6½	5 9 7
	100 7 1½	5 9 7

CUMBERLAND COUNTY—MISCELLANEOUS.

Rec'd October 10th. 1789 from John Nicholios the sum of two hundred And Eighty pounds ten Shillings in depreciation Certificates Principal And Interest to this day, being the Amount of the sales of a forfeited Estate in Middleton Township Cumberland County, struck off to him at public sales the Eleventh ulto he being the best and highest bidder situated as follows viz beginning at a white oak tree marked for a Corner thence by land now or late of the heirs of Samuel Me-

Lucas N. 34°½ E one hundred and Seventy six perches to a White oak, thence by the same land N. 63½-6 one hundred and forty perches to a black oak grub thence by Samuel Grey's Claim N. 26 W. sixty six perches to A spanish Oak, thence by George Dougleirs Improvements the three following Courses & Distances S. 65 W. thirty three perches to a white Oak N. 25 W. four perches to a hickory S. 71 W. one hundred And Ninety perches to a White oak, S °57. W twenty Eight perches to a white oak, South one hundred and seventeen perches to A pine tree, thence by land now or late of Robert Campbell S. 32. E Seventy three perches to the place of begining, the same being sold in fee simple as the Estate late of Andrew Elliott Attainted of high treason. containing one hundred and seventy three Acres and seventy two perches and Allowance of six per Cent. for road &c.

ALEX. M KEEKEN.

Carlisle 10th. Decr. 1779.

Sir:

On looking over such Proclamations and other Papers as have come to my Hands, from the Honble. the Supreme Executive Council of this State, I do not find any mention made of six Men who left this County, soon after the British Army got Possession of the City of Philadelphia, and joined them there.

Soon after my Appointment as an Agent I wrote to his Excellency Thomas Wharton Esqr. all I knew concerning those Men; as this was about two years ago, and before the Act of Assembly for the Attainder of Traitors was made, tis probable my Letter might have been mislaid. Their Names are Alexr. McDonald, Kennet McKinzie and Edwd. Erwin all of Rye Township Farmers. Those three lived on small Farms, which were said not to be their Property, but I do not find that any Person has claimed the Places whereon they lived since they left them, if they are proscrib'd, the Lands may be advertised, and if there are any Claimers they will appear, William Smith blacksmith, William McPherson blacksmith and Hugh Gwin labourer, all of Tyrone Township, these three were were young Men, had no Land.

Thomas McCaban of Tuscarora Farmer went off afterwards, and I have received Information of him having been seen at New York. He was a single Man rented out his Farm, left no personal Estate, I think he ought to be proscribed.

I have very lately discovered a Piece of Land which is said to be the Property of Andrew Elliot late of Philada. Merchant, I believe he had removed to New York, before the War, Quare If I ought to do any Thing with his Land?
Timothy Matlack, Esqr.

Carlisle Feb. 12th. 1780.

Sir:

Some Years ago, when the late Proprietaries of Pennsylvania thought fit to dispose of their Lands, near this Place they were pleased to grant about 200 as. part thereof to the Revd. Danl. Batwell, who, at that Time, was the episcopal Missionary for York and Cumberland Counties, from the Society in England for propagating the Christian Faith in Parts beyond the Seas; the Land was survey'd for him in pursuance of the Proprietary Warrant; he requested me to take Care of it, and prevent the Inhabitants of Carlisle from cutting the Timber, which I undertook, and have done ever since: soon after the Declaration of Independence, the Parson became an active Tory, was apprehended, by a Warrant from the Committee of Cumberland County, and confined in York Goal; after Congress removed to York, the Parson got Permission from that honble Bady to remove with his Family in New York, which he did after having sold his personal Estate. The Timber on his Land suffered very little Damage, until these four last Weeks; Whilest I was attending the Courts a number of People have cut & destroyed the Wood of about 30 as of it, against those Offenders, I have brought Suits in the Parson's Name. Now, Sir, if the Parson is proscribed, and his Land forfeited, my Suits are wrong, otherwise, Right. Your information how this Matter is, will greatly oblidge, &c.
Timothy Matlack, Esqr.

Carlisle July 1st. 1780.

Sir:

I formerly wrote to Mr. Matlack, to know if Andrew Elliott formerly of Philadelphia, late Collector of the Port of New York, was proscribed, for he owns a Tract of Land in this County, also to know if the Revd. Daniel Batwell's Land is forfeited, he had leave of Congress (when that honble. Bady sat at York, to sell his goods, and remove, with his Family to New York.
His Excellency Joseph Read, Esqr.

Carlisle 18th. Dec. 1780.

Sir,

Agreeable to my Promise, when I had the Honor of waiting of your Excellency at Carlisle, I now send Extracts of the Letters I then mention'd, to those Extracts I have to add, that, since that Time, the Inhabitants of Carlisle have destroyed the Timber of Mr. Batwell's Land exceedingly.

The principal Reason of this Destruction I take to be this, the Persons against whom I brought Actions of Trespass last Spring employ'd counsil and on motion of the Defendant's Counsil, and Argument before the Court of Common Pleas in July Term last, the Court ordered a Rule for Security for Costs or non Pross; whereupon, the People, (as I am informed) concluded, that Mr. Batwell had suffered a non suit, this Notion I conceive, and perhaps the advice of their Council, encouraged them to destroy the Timber: there is an Act of Assembly entiteeled "an Act to prevent Trespasses upon the lands of absent persons &c a." of which I was ignorant, at that Time, and I believe the Court also, for it was above six months enacted before it was known here; since I knew it, I have been silent, because I knew not whether Mr. Batwells Land is forfeited.

I have lately, received Information, that a certain John Myer late of Earl Township Lancaster County, went to the English some Time ago, and that he is owner of one full equal undivided moiety of a valuable Tract of Land in Letterkenny Township in this County.

Samuel Lindsay late of Guilford Township in this county went over to the English before the Declaration of Independency he left two or three Tracts of Land in that Township, said to be under a Mortgage, for how much I know not.

When the honble Supreme Executive Council will be pleased to set the Agents right in these matters, so long before them, they will proceed to advertise and sell. I have the honor to be,

Your Excellency's most obedient,
and most humble servant
GEO. STEVENSON.

His Excellency Joseph Reed, Esquire.

DELAWARE COUNTY.

ESTATE OF JOHN KNIGHT.

I Joshua Tyson of the City of Philadelphia do hereby give information to his Excellency Thomas Mifflin Esquire Governor of the Commonwealth of Pennsylvania That there are four hundred acres of land situate in the Township of Haverford and County of Delaware an undivided moiety of which stands forfeited to this Commonwealth by reason of John Knight Farmer late of Philadelphia County having been duly attainted of High Treason and that the said land is now in the Possession of Margaret Hibbird and Samuel Seedom.

Witness my Hand this twenty third day of November, in the Year of our Lord one thousand seven hundred and ninety five.

JOSHUA TYSON.

Signed in the
presence of
WM. COATES
THOS. WORRELL
Received Nov. 24 1795

THO. MIFFLIN.

FAYETTE COUNTY

ESTATE OF ANTHONY YELDALL.

Philadelphia 25th. February 1783.

Sir:

On examining the List of persons names whose Estates are Confiscated to the use of this Common Wealth I find inserted Anthony Yaldall (formerly of this City Doctr.)

I therefore Beg leave to inform Council that the said Anthony Yeldall was possessed of Two Tracts of Land in the County of Westmoreland, one in his Own Name Containing about 270 a. & another in the Name of Edward Green containing about 130 A. which I have not at yet, understood to have been conveyed to any other person,

Should Council think proper to call for them the drafts may be produced at pleasure.

I am Sir most Respectfully
your most Obedient
& very humble Sert.
ALEXANDER McCLEAN.

John Dickinson Esqr.

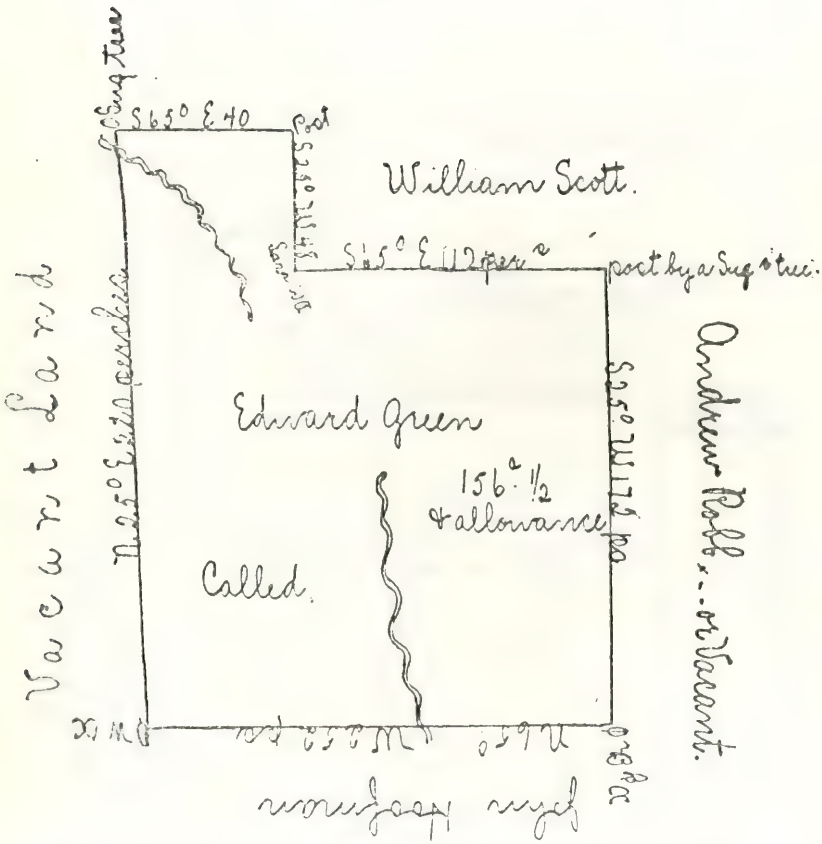

Situated on the East Side of Monongahela River on the Waters of Browns Run in Westmoreland County and Surveyed the 10th day of June 1773 By Virtue of two Warrants the one dated the 3d. day of September 1770 the other dated the 10th day of October 1772.

By McLANE Depty.

To John Lukens Esqr.
Surveyor General.

A True copy of the Original Certified this 25th. Februy 1783.

P JNO. LUKENS S. G.

Receid. March 1st. 1790 of Ephraim Douglass Esqr. Agent for forfeited Estates in Fayette County by Hands of John Smilie Esq. a Depreciation Certificate Amount £30 13 10 with 6½ Interest £ 6 2 on ac. of forfeited Estate in sd. County £31 0 0

Copy of the Original Entry in the Books of my Office
CHRISTIAN FEBIGER.

January 30th. 1792.

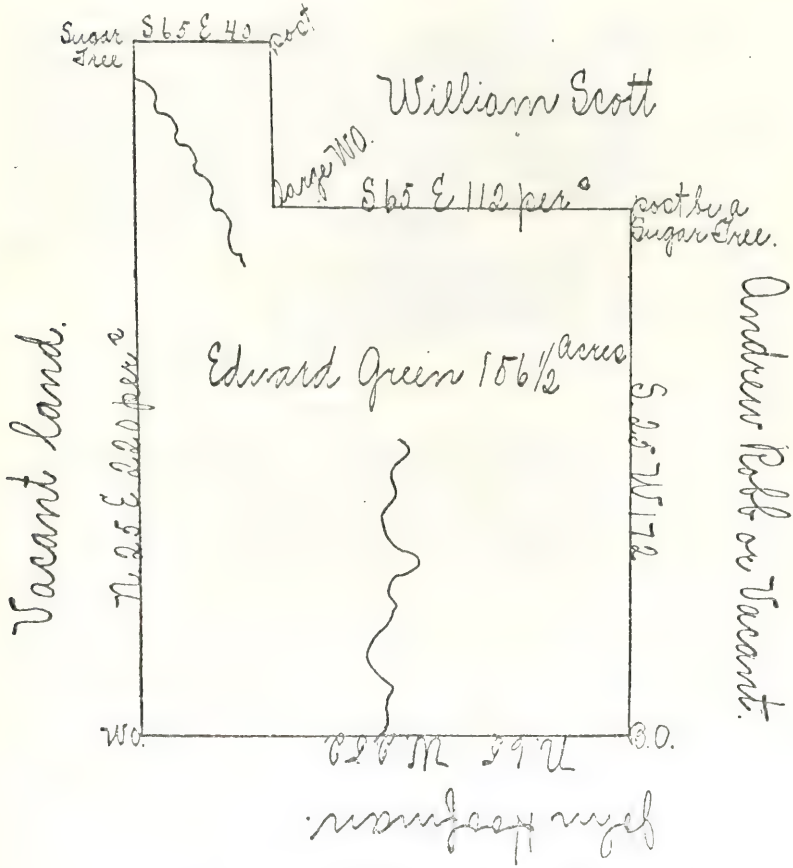

Situated on the East side Monongahela River on the Waters of Browns Run in Westmoreland County and Surveyed the 16th Day of June 1773 by Virtue of Two Warrants the one

dated the 3d day of September 1770 the other dated the 10th day of October 1772.

Signed By A McLANE D. S.

To John Lukens Esqr.
Survr. Genl.

A true Copy of the Original Certified this 1st. February 1792 for Danl. Brodhead Esqr. S. G.

EDWD. LYNCH.

Received November 10th 1789 of Joseph Tornnce esquire the sum of thirty one pounds in a depreciation Certificate, in full of the purchase money of one tract of land containing one hundred and fifty-six acres and one half and allowance situate on the waters of Brown's run in German township and County of Fayette, sold to him at public Vendue as a part of the estate of Anthony Yaldall forfeited to the Commonwealth by his attainder pursuant to act of Assembly.
£31 0 0.

EPHRAIM DOUGLASS
agent for forfeited estates in the County of Fayette.

Monday November 9th, 1789.

Received 10th. November 1789 of James McDonald the sum of eighty one pounds in a depreciation Certificate, in full of the purchase money of one tract of land on the Waters of Dunlap's creek in German and Manallin Township in the County of Fayette containing two hundred ninety five acres and one quarter & allowance sold to him at public Vendue as a part of the Estate of Anthony Yeldall forfeited to the Commonwealth by his Attainder pursuant to Act of Assembly.
£81 0
sale held the 9th of November 1789
for his acct.

EPHRAIM DOUGLASS
agent forfeited estates in the County of Fayette.

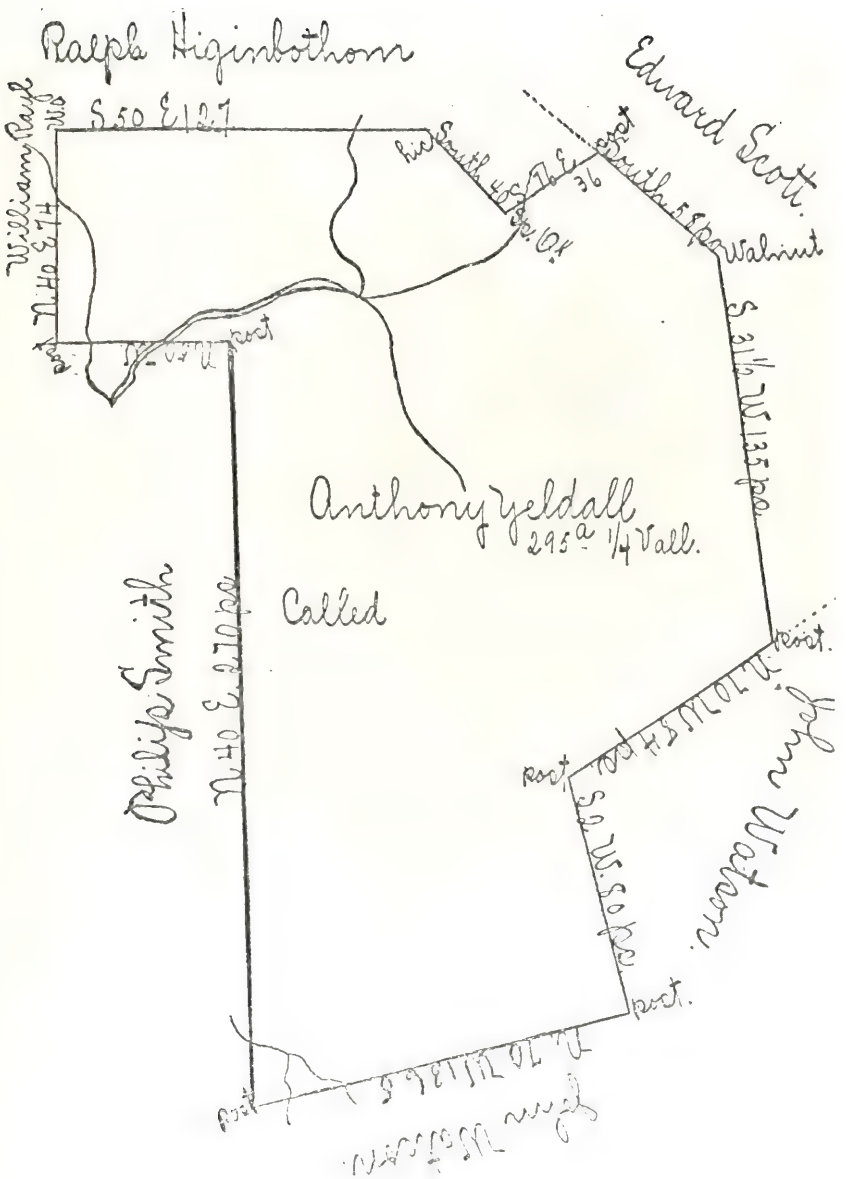
Ralph Higinbothom
Edward Scott.
William Ralph
Walnut
Anthony Yeldall
295 a 1/4 Vall.
Called
Philip Smith
John Watson
John Watson
post

Situated in the New purchase Westmoreland County on the Waters of Dunlaaps Creek & Surveyed the 11 day of Novr. 1772 in Pursuance of two Warrants the one dated September the 3d, 1770 for 50 a. the other dated the 10th day of October 1772 for Two hundred Acres—

Signed By McLANE Depty

To John Lukens Esqr.
Surveyor General.

In Testimony that the above is a true Copy of the Original Remaining in Surveyor General's office have hereunto set my hand & Seal of Office at Philada. this 23d. August 1790.

DANIEL BRODHEAD S. G.

LANCASTER COUNTY.

ESTATE OF ISAAC GRAY.

Lancaster May y' 3d, 1780.

I do, hereby Cirtify that I believe the Anex'd Draft of a Survey to be Just and that I have Received from Mr. John Jones the full Sum of thirteen Hundred and twenty Pound agreeable to the terms of sale, for the said Discribed place Late the Property of Isaac Gray an attained traitor. Witness my Hand.

CHAS. HALL, Agent.



The above described Tract of Land Situate in Earl Township Lancaster County, late the Estate of Isaac Gray.

Lancaster Novr. 26th 1782.

Sir.

I have Rec'd yours of the 4th instant, your request of haveing the Date of the Proclamation specified in which Isaac Gray should have been Attained, is out of my Power to assertain at present, & I fear no such Proclamation ever was. I was appointed an Agent in the place of Mr. Eberhart Michael Deceased, Coll. George Stewart my collogue in office had made the seizure before my time and had contrary to Law Advertized Grays Land together with other Lands he had seiz'd on, to be sold on the Premises. the Honorable George Bryan then Vice Pressident hearing of the Advertisement, wrote up to have the matter put on a propper footing, when Mr. Stewart came to me we then Joind all our seizures together in one Advertisement and held the sale at the Court House at which time I told Stewart I was Doubtfull that Gray was not attained as I had no Proclamation with his name but he assured me he was, I have now wrote to a member of the Honbl. Council to ascertain the matter, and if he has not been I shall make applycation to have him attainted as there is no doubt but he Joind the Enemy, as soon as that is done I must make a sham sale to Vest the title in Mr. Jones but till I am assured from the Honble. Council that he has been allready or till they do Attaint him it will be very improper for me to sign any Cirtifycate.

I am Sir your very Humble Servt.

CHAS. HALL.

Mr. Christopher Baker.

To His Excellency the President and the Honorable Supreme Executive Council of the Commonwealth of Pennsylvania.

The Petition of John Jones of Lancaster County most humbly sheweth.

That your Petitioner some time in the year 1779 bought at public Vendue held at the Court House in the Borrough of Lancaster by the Agents for the Sale of Forfeited Estates, a Tract of land containing about 11 acres and 60 perches situate in Earl Township, late the Estate of Isaac Gray for the Sum of £1320, which your petitioners hath duly paid to the Agents according to Law as appears by Mr. Halls Certificate herewith transmitted to your Honble. Board.

That the said Tract of Land is not yet confirmed to your

Petitioner by Deed, as was promised in the Advertisement for the Sale of said Lands, That upon full payment of the purchase money a Deed would be given as by Law directed, and he is now informed that the said Isaac Gray never was attainted,

That your Petitioner hath since sold the said Land, and bound himself in a Penalty to deliver a Deed therefor to the Purchaser by a certain Day, which is now past, the purchasor is become very importunate for his Deed, and with holds the purchase money from your Petitioner, by Reason whereof he is greatly Distressed—

That the said Isaac Gray hath actually Joined the enemy and was seen and spoken with, in the City of New York, about two Weeks since, by Mr. Henderson of Lancaster County a gentleman well known to the Honble. Mr. Cunningham.

Your Petitioner therefore humbly prays, that the said Isaac Gray may be proscribed in order that the said Land may be confirmed to your Petitioner by Deed.

JOHN JONES.

Philada. Febry. 14, 1783.

ESTATE OF NICHOLAS HONSSECKER.

The Lot late of Nicholas Housuker Situate in Lebanon Town Lancaster County Bounded as follows Viz:

Beginning at a Post Thence along Market Street North four Perches to a Post Thence by Cumberland Thence West Eleven Perches in depth to a Sixteen feet Alley—Thence by said Alley South four Perches to a Post—Thence by a Lot of Philip Marsteller East Eleven Perches to the place of beginning.

On the lot is erected a two Story Frame Messuage, with four Rooms upon each Floor—one Stable with a Single Roof Built in form of a Shed, about forty feet long, and an other Shed used as a Hatters Shop—as also a small Stable about 12 feet Square Standing upon the Alley.

To His Excellency the President and the Honourable the Supream Executive Council of the Common Wealth of Pennsylvania.

I Charles Hall Agent for the sale of Forfeited Estate for the County of Lancaster, do hereby Respectfully Cirtify, that on the 11th Day of January 1782 at the Court House in the

Borough of Lancaster I exposed to Public Sale a two story Frame Messuage and Lot of Ground situate in the Town of Lebanon late the property of Nicholas Houssecker and by his Attainder of High Treason forfeited to the use of this Common Wealth when Mr. William Bailey of York County Bought the same for the sum of Two thousand Two Hundred Pounds he being the Highest and best bidder which said sum he has duly paid in Depretiation Cirtificates according to Law, that is to say one fourth in ten Days and the Remaining three fourths in a Month after sale.

Witness my Hand this Day of February 1782.

CHAS. HALL Agent.

The Anexed Discription was furnished by Col. Philip Marsteller and may be Depended on.

CHAS. HALL.

Wm. Bayley of York Town Coppersmith.

To His Excellency the President and the Honourable Supream Executive Council of the Common Wealth of Pennsylvania.

I Charles Hall Agent for the sale of Forfeited Estates for the County of Lancaster, do hereby Respectfully Cirtify, that on the 11th Day of January 1782 at the Court House in the Borough of Lancaster I exposed to Public sale, a Certain Lot of Ground near the town of Lebanon said to contain about Five Acres late the property of Nicholas Houssecker and by his attainded of High Treason, forfeited to the Use of this Common Wealth, when Captn. John Doyl Bought the same for the sum of Seven Hundred and seventy five Pounds which said sum he has duly paid in Depretiation Cirtificates according to Law to wit one fourth in ten Days and the Remainder in one Month.

Witness my Hand this 11th Day of February 1782.

CHAS. HALL Agent.

The above mentioned Lot late the property of Nicholas Housagger) being bounded and described as follows Viz. Beginning at a Post in a Line of Jacob Lights Land and extending by the same to a Post Thence by an Alley Called Square Alley South fifteen Perches & six Tenths of a Perch to a post Thence by a Lot of Christopher Embich, East forty Seven Perches to a post, Thence by Land late of George Reynolds, now Charles Ari, North fifteen Perches & Six Tenths to the place of beginning Containg four Acres & Ninety three

perches Subject to the Yearly Rent of Thirty four Shillings Sterlin to be paid to the Owner of Lebanon Town—Surveyed the 5th March 1782. At the Request of Charles Hall Esqr.

P. MARSTELLER.

N. B. Rent 34-4 sterling.

I do hereby Cirtify that I Requested Col. Philip Marsteller to Survey the above Discribed Peice of Ground.

CHAS. HALL Agent.

ESTATE OF JOHN KERSLEY.

Lancaster July ye 17th 1780.

Sir. I Received the directions of the Honourable Council of the 30th of June directing me to Seize on some Land in this Borough late the estate of John Kearsley Deceas'd which I have done, it is all laid off in Lotts and Let on Ground rent at 13 and 14 Sterling a lot, the Tenents are generally poor, I understand there is four Years Rent due on most of the Lots, the most of the tenents complain of the hardships of making up the Rent at the rate of Sterling, and as Council sent me no directions what money to demand, I shall be glad they will inform me at which rate I am to Receive the different kinds of money and how I am to proceed with those that wont pay, as I think some will be foolishly obstonant till they are compedd'd, I told them if they would pay then, I would Receive Gold or Silver or the new State money at the Exchange of 55 pr. Ct. or Sixty Continental Dollars for one of the former, but not one chose to pay at that rate now, but I have directed them all to be prepared at the time I go round among them next, as I should write to the Honourable Council for further directions—I have been last week at Rankin's Ferry and John Cornhouse in the Presence of James Bayley, Esqr. who I got to go with me, confesses that he did convey to James Rankin, but plead, that his Wife did not sign the Deed, and that it was not acknowledged, and likewise that only the half of the ten and a half acres was sold to Rankin, as the Ferry and Premises was to be in partnership, which he proves by the agreement between them, a Coppy of which I herewith send, he likewise shew'd us Rankins Bond of the same date for fifty two Pounds ten shillings and says the improvements which is a Square log House, and Round log Stable, are of his Building, as Built at his expense, but says

Rankin was at great expence in getting Roads laid out—If Council thinks the Place should be sold they will please to inform me, and I will advertize and sell as soon as possible. There is no other estate that I know of in this County to sell except a small Gravil Island near McChesnts which Rankin took up for a fishing place, but I don't think it would bring more than would pay for Advertizing and the Cryer.

I think it is about a year ago I informed Council of Jacob Boyer of Denegall Township Farmer and Abraham Bare (I think) of Earl Township being gone to the enemy. Boyer went away in February 1778 and Bare took some Hessian Prisoners into Philadelphia when Genl. How was there, he came back and Judge Atlee hearing of him Issued his Warrent for him, but he was not taken and went off again and was not heard of since but as they have not been Proscribed, I could make no Seizure, I am your Excellency's

Very Humble Servant,
CHAS. HALL.

Lancaster, February ye 8th 1781.

Sir:

Agreeable to the Order of Your Honourable Board of the 16th of January. I herewith send an account of the Confiscated Estates that remain unsold in this County, with a discription and valuation of them as near as I can—first a Plantation situate in Mannor Township call'd the Indian Town, said to contain five hundred Acres, with two Log Houses Ba—&c. the Land very good, and generally thought to be worth twenty Pounds pr. Acre, seiz'd on by Order of Council—second, thirty seven or eight lots of ground situate within the Borough call's Mussers town—late the Estate of Doctr. John Kersley, the Lots are on ground rent at thirteen Shillings a Lot, no Rents has been paid for three Years past, this was seizd on by Order of Council likewise.

Third, A Stony piece of Land adjoining Rankins Ferry, the Quantity unknown but worth very little, Doctr. John Harris claims it by virtue of an old right, I understand he has enter'd his claim before the Honourable the Judges of the Supreme Court, and has had a peice adjudged to him in York County opposite to this, on the same claim.

Fourth, Rankin's Ferry, I formerly sent a coppy of an agreement between Rankin and John Cornhouse to Council, which shews they were to be in partnership in the Land &

profits of the Ferry that Cornhorse had. Received no money from Rankin, which he prov'd by shewing Rankins Bond of the same date with the Agreement, and further says he has been at all the expence of the improvements His Excellency when in Lancaster said he thought it was as well to drop it.

Fifth, A small gravil Island in Susquehanna which Rankin took up for a fishing place, but very poor even for that, and would sell for very little if anything more than will pay the Cryer.

Sixth, Eighty seven Acres of Land in Denegall Township late the Estate of Jacob Boyers, the Valuation you will see by the inclos'd coppy of an agreement, the Original with the Deeds being in the Hands of Martin Nessley of Mountjoy Township, who will not deliver them up without being compell'd to it, Abraham Ream the Purchaser wants a Deed, I shall be glad if Council will send me instructions what to demand if the sale is allow'd to be good, I told him I thought he could not expect a Deed till he paid the two hundred and twenty five Pounds either in Specia, or State money.

Seventh, Abraham Bare lately attainted, had his Father Alive at the time he Join'd the enemy who since died intestate, leaving a considerable estate, th oldest son administer'd but has made no Return to the Office. I therefore call'd an Orphans Court, I gave the sub Sheriff some directions when he went to serve it, he brought the inclosed paper which shews there is something considerable as it is not likely they have allow'd him more then the Law will.

Eighth, Thomas Carr was sometime ago convicted of Misprison of treason at Cumberland Court it is but lately I got inteligence of it and have not yet been to make Seizure, he was possess'd of either two or three fifths of five Hundred acres of Land in this County on Conewago Creek on the Road leading to Harris's Ferry. I hear he has made his escape from Cumberland Goal, I shall make further inquiry about it and if I find it so shall give Council notice of it.

I am with Due Respect

Your Excellency's very Humble Servant

CHAS HALL.

P. S. John Musser is selling large quantitys of locust post from the Indian town Land.

ESTATE OF JAMES RANKIN

Lancaster May ye. 28th. 1779.

Sir—

The 22d. of Last Month I made Seizure of A House and five Acres of Land on Susquehanah as the Property of James Rankin Late of York County, with A ferry over Said River known by the Name of Rankins ferry. But John Cornhorse Says the Place Belongs to him he Likewise Says that he Bargin'd with Rankin for five Acres seven or eight years ago and was to have had ten Pounds pr. Acre, but as Rankin Paid no Money to him he never made any Conveyance. Likewise I made Seizure of a Peice of Stony Land Adjoining the above But I could not come to the Knowledge of the Quantity —John Cornhorse Says Rankin took it up and had it Survey'd about Seven or eight years ago—

I gave Cornhorse Notice to Attend at Lancaster and Make his Claim Good to the Justices of the Supream Court, But I did not hear that he Attended—And on the 14th. instant I Seiz'd on a tract of Land on Susquehanah Near Ester Town. Containing three Hundred and Eighty Acres, As the Property of Alexander McKee, Said Land was formerly the Property of Thomas McKee who Died intestate, and Left a Widow and I think five Children (Alexr. the Oldest) James the Youngest who now lives on the Place and inform'd me when I Seized that he expected to hold the Land as Heir at Law, as he could make it appear that his Father and Mother was not Married till after the Birth of the Rest of the Children—I Some time ago Sent a Letter to the Honorable George Bryan Vice President, informing Council of A Pattant I Got among the Papers of Christian Vought, and Desireing the Directions of Council what I am to do with it. I Have Recd. no directions Since, though Captn. Hambright Says he thinks they where made out before he Left Philadelphia

I am Sir Your Humble Servent

CHAS. HALL.

P. S.—I Did not Know of the within Mention'd Lands till a Short time Before I Seiz'd or I Should have done it Sooner. Captn. Simpson Came and Gave the information of Rankin's

ESTATE OF THE RHINES

Vol. 1st.

George Rhine, Miller late a Committee man his Estate is One Hundred & Fifty acres of Land of a Snidling Quality Where on is Erected a Good Merchant Mill. Good Buildings and other Improvements, in Earl Township now in Possession of Mary his wife with the incumbrance of Five Children.

Sold Lee Halls and John Rhine Farmer, Real Estate One hundred and Sixty six Acres of a Midling Quality & Good Improvements it is Under the Incumbrance of the one third of the Profits Thereof accruing to his Father & Mother: Michal & Cathrine Rhine during their Natural lives—in Earl also now in the Occupation of Michal Rhine aforesaid.

Sold Lee Halls And.

In Inventory and Accompt of the Sales of the Goods and Chattles Belonging to the aforesaid George & John Rhine being Seized & sold together is as Follows. Viz.

2d. March 1778.

THE SALES OF THE GOODS & CHATTLES OF GEORGE & JOHN RHINE.

	£	S	D
To One Steer, John Slaymaker, ...	1	16	
To One Steer, John Slaymaker, ...	2	1	
To One Steer, John Slaymaker, ...	2	0	
To One Steer, John Slaymaker, ...	2	11	
To One Heffer, William Wallace, ...	2	2	
To a Cow, John Stuart, ...	14	1	
To a Steer Martain Hughey, ...	8		
To a Cow, John Brisban, ...	15	5	
To a Heffer, Henry Slaymaker, ...	6	14	
To a Heffer, Martain Hughey, ...	9	6	
To a Cow, James Messer, ...	15	5	
To a Son, John McFaden, ...	1	17	6
To a Shot, Alexander McMullen, ...	1		
To 2 Hoggs, Robert Young, ...	3	1	
To 2 Hoggs, John McFaden, ...	3		6
To 2 Hoggs, John McFaden, ...	1	5	
To a Horse, Matthias Slaymaker, ...	41	1	
To a Mare, Matthias Slaymaker, ...	51		
To a Horse, John Caldwell, ...	35		

	£	S	D
To a Mare, James Crawford,	56	8	
To a Mare, Wm. Hallyday,	16	1	
To one Sheep & Lamp, David Glenn,	2	7	6
To one Sheep & Lamp, Martain Hughey,	3	2	1
To 3 Sheep & Lamp, Wm. McCusland,	6	2	1
To 2 Sheep & Lamp, Jas. Messer,	5	1	
To 2 Sheep & Lamp, Jas. Watson,	5	12	
To 2 Sheep & Lamp, John McGreegar,	6	2	
To 2 Sheep & Lamp, Martain Hughey,	6	4	
To 2 Sheep & Lamp, Jas. Watson,	1	15	
To 2 Sheep & Lamp, Robert Stuart,	3	9	
To 2 Chairs, Hugh Rochford,	2	5	
To 3 Tubs, Michal Rhine,		12	
To 1 Tub, Jas. Crawford,		19	
To 1 Tub Large, Jas. Crawford,	3		6
To 1 Iron Pott, Hugh Rochford,	4	7	6
To 1 Pair Stilards, Daniel Slaymaker,	1	2	6
To 1 Chest, Margret McClain,	2	5	
To 1 Waggon Cover, Jas. Crawford,	5		6
To a Chest, John Macpherson,	1	14	
To a Spennet, John Stuart,	10		
To a Slay, George Stuart,	2		
To a Plough, William Huston,	5	2	6
To a Plough, Robert McCurdy,	4	1	
To a Jarr, Jas. Welsh,		17	6
To 2 Chairs, John Macpherson,	1	4	
To 3 Chairs, John Stuart,	1	3	
To a Plow Coulter, William McCausland,	1	6	
To a Barrel, John Stuart,		12	6
To a Barrel, John Stuart,			3
To a Barrel, James Mc Clain,			6
To a Barrel, John Stuart,		12	6
To a Wash Tubb, John McFaden,		2	5
To a Chair, Hugh Hamilton,		2	
To a Barrel, Jas. McClain,			6
To a Hdd., John Stuart,		10	
To a Hdd., John McFaden,		8	
To 4 Sickel., Wm. Reed,		4	6
To 5 Sickels, William Huston,	2		9
To a Hdd., Roger Anderson,		4	1
To a Cutting Box, Michael Rhine,		7	6
To old Barrels, Jas. Sherrat,	1	5	
To a Chair, Robert Miller,			3

	£	S	D
To a Bead Stead, Hugh Hamilton, ...		6	6
To a Stand screw, William Brisban, ...	4		6
To Sundries, John Macpherson, ...	2		
To a Table, John Underwood, ...	1	5	6
To a Spade, William Hamilton, ...			3
To a Riddle, James Montgomery, ...		6	
To a Windmill, John Stewart, ...	12	6	
To a Beadstead, Hugh Hamilton, ...		9	6
To a Beadstead, William Randles, ...	1	13	
To a Beadstead, Jas. Sterret, ...	1	10	
To a Chain, John McFaden, ...		5	
To Sundry Smith tools, Jas. Montgomery, ...	43	10	
To old Iron, John McFaden, ...	2	13	
To a Chain, Archd. Montgomery, ...	1	6	
To a Chain, John Turbett, ...	3		
To a Fether Bead, John Barr, ...	5		
To a Chaff Bead, George Carneghan, ...	2	15	6
To a Chaff Bead, Robert Miller, ...	2		
To a Chaff Bead, Alexander McMullen, ...		19	6
To a Chaff Bead, George Carnighan, ...		8	
To a Cover Lidd, Jas. Sterret, ...	1		6
To a Chaff Bead, Robert Miller, ...		8	
To a Chaff Bead, Michael Rhine, ...		5	
To 2 Baggs Corn, John Stuart, ...	1	15	
To 1 Bagg Flaxseed, John Stuart, ...	2	10	
To a Blanket & Sheet, Robert Stuart, ...	1	17	6
To Cover lidd, Jas. Wallace, ...	3		6
To 2 Chairs, Michael Rhine, ...		2	
To 1 Table, Michael Rhine, ...		1	3
To a Spinning wheel & reel, Michael Rhine, ...		1	3
To a Waggon Body, Jas. Huston, ...	4	12	
To the Leadders of a Waggon Body, Jas. Montgomery, ...	1	2	6
To a Plow, John Turbett, ...		6	1
To a Harrow, John McFadden, ...	2	13	6
Indian Corn, David Bower, ...	6	11	
To Wheat in the Sheaf, Michael Rhine, ...	3	00	
To a 20 Hundred Hay, Michael Rhine, ...	5	17	6
To Do by the Quantity, Michael Rhine, ...	5	2	6
To a Chaff Bead, Alexander McMullen, ...		19	6
To a Churn, Michael Rhine, ...		2	
To a Barrels Cyder, Michael Rhine, ...		10	6
To a Quantity of Wheat by the Bushel at 12S. 8D. & Do., Jas. Hamilton, ...	20	10	

	£.	S.	D.
To a Quantity of Corn, Michael Rhine, ...	8	2	6
To Boards, James Houston, ...	4	10	
To Pails, Michael Rhine, ...		1	
To Waggon Geers, William McCausland, ...	3	15	
To Waggon Geers, John Stuart, ...	3	11	
To a Handscrew, William Hamilton, ...	3		4
To a Saw, John Turbett, ...		15	3
To a Quantity Hay, William Hamilton, ...	11		
To a Quantity of Hay, Michael Rhine, ...	10	4	
To Wheat, Mrs. Rhine, ...	3	1	
To Rye, Mrs. Rhine, ...	1	3	
To a Clock, John Stuart, ...	18	3	
To Bead & Beadstead, Michael Rhine, ...	9	5	
To a Plantation Waggon, Mary Rhine, ...	13		6
To 3½ Acres rye at £4 3 pr. Acre, Michael Rhine,	14	10	6
To 10 Acres Wheat at £2 6 6 pr. Acre, Michael Ryne, ...	23	5	
To 15 Acres Wheat at £1 3 0 pr. Acre, Michael Rhine Senr., ...	17	5	
To a Plantation Waggon, Michael Rhine Senr.,	5	3	
To Rye supposd 2 Acres at S0 15 pr., Alexander Skilles, ...	1	10	
Amount of the Sales of George & John Rhine Goods & Chattles, ...	£682	13	4
short in third page, ...	1		
Errors Excepted, ...	683	13	4

Inventory of goods and Chattles taken at George Rhines (Miller) in Earle Township Lancaster County February 17th, 1778 who fled from his country and took refuge among the British troops vizt

In the front room upstairs 33 bushels of Wheat

To 1 bedstead 5 chairs 1 Table and 1 spinnet

In the back room up stairs 4 bedsteads and 1 chest

In the Garret 1 Waggon cover 10 sickles 1 lanthorn a quantity of corn one sacking bottom.

In a stove room 3 chairs and a table and 1 Clock

In the back room one bed one table three chairs.

In another back room one bed and bedstead.

In the Kitchen one pot one pan one pr. of steelyards 3 Tubs and sundry other vessels.

In the Mill on the upper floor 100 bushels of wheat The lower floor sundry carpenters tools.

In the smiths shop sundry smiths tools vizt. One pair of Belloses Anvil Bick-Iron Vice hammers pinchers.

To 1 old Mill saw

Ten horned cattle three horses and a quantity of hay a quantity of Indian corn a quantity of sheaff Wheat.

One wind mill and cutting box.

One waggon one slay one waggon bed 15 sheep and 7 hogs.

Two ploughs and one hand screw and one harrow.

Geers for two horses one lag chain 1 hand axe and one harrow.

A quantity of Boards and scantling at the saw mill and a mill screw.

Inventory of the goods and chattels taken at John Rhynes Farmer in Earl Township. Lancaster County and took refuge among the British Troops vizt.

In the front room 1 Looking glass 1 Table & 6 chairs

In the back room two beds and bedstead & one Chest.

In the back room up stairs two beds and bedsteads.

One bedstead and wool wheel.

In the Cellar three tubs and other vessels—old.

A quantity of hay two mares and two horned cattle.

One plantation waggon—one swine.

Lanc. April 28th., 1794

Sir

The bearer is John Brubaker who purchased of Charles Lyng real estate of John Rine an attainted traitor Situate in Earl Township Lancaster County which was sold by the agents of forfeited estates & purchased by Lyng. By a Conp de main played by two of our justices & persons who Set up a claim to the estates as the representatives of Michael Rine the father of John to whom they alledge no conveyance was made by the father they have carried into effect in the County an inquisition of forcible detainer by which he has been turned

out of possession & been obliged to institute an ejectment which is pending for trial at our next Court of Nisi Pruis. The defendents bring forward this claim of the representatives of Michael Rine the father of John Rine on the validity of which claim the event of the Suit will rest. Under these circumstances it seems the present is the moment when the interest of the Commonwealth requires the Situation of this property which they are bound to guarantee to be noticed to their representatives that he may have an opportunity of carrying into effect the spirit of the resolution of the executive Council of the 9th. of April 1787 on the petition of Charles Lyng respecting this property. Whether the immediate object of this resolution a title under the Sheriff can be combined with the ground of defence above mentioned I cannot Say from my present knowledge of the business but as the other appears to be seriously made & would if carried into effect be equally prejudicial to the interest of the government it seems to me that the resolution alluded to calls for the interference of the officers of the State in the one case as well as the other.

You will please therefore at the instance of Brubaker to make Known to the Governor the contents of this representation that he may determine whether the interest of the Government does not require that the Attorney General should be requested to defend at the instance & compensation of the State the present Suit & whether the papers essential to support the title derived from the act of the Government should not be furnished gratis. It will at least obviate all difficulties to his return to the treasury in case the event should be adverse

The papers we want from the minutes of the Executive Council are

1st.—The appointment of the Commissioners or agents of forfeited estates.

2nd.—their return of Sale & Copy of their certificate of the payment of the purchase money.

3rd.—Their order of confirmation & resolution to execute a deed.

If possible we should have the advertisement of the agents of the Sale if anything of the Sort appears in the minutes or any notice taken of it in any of the proceedings of Council let it be certified

You will readily preceive the necessity of these papers duly

authenticated when you take into view the special authority deligated to those agents

I am Sir
With much respect
Your most obedt. Servt.
JAMES HOPKINS.

Description of the Forfeited Estate late Jno. Rhine's Viz—
A Tract of Land situate in Earl Township, Contg. One Hundred & Sixty Acres with a dwelling House & other good Improvements—

The Above Sold the 25th. August 1779 Subject to the Claim of the Widow of Michael Rhine Deceased as follows—
The use of the back Apartment of the House & Small Cellar Her Fire Wood Chopt, Split & hauld Home—A Competent part of the Garden, & Fruit from the Orchard for her own Use, A Cow well pastured, Hous'd & Fed Winter & Summer—A Horse to ride on when she has occasion—Ten Bushs. Wheat & Four Pounds Lawful Money Yearly during Life now under Lease to the Widow Cathrine Rhine which Expires the 18th. April next—to
Mr. Charles Syng for £22,200

To his Excellency the President and the Honourable the Supream Executive Council of the Common Wealth of Pennsylvania—

I Charles Hall Agent for the Sale of Forfeited Estates for the County of Lancaster do hereby Respectfully Cirtify that on the 25th. Day of August 1779 at the Court House in the Borough of Lancaster in the said County I expos'd to public Sale A Certain Plantation or Tract of Land Situate in Earl Township in said County Containing about One Hundred and Sixty Acres be the same more or less (late the Estate of John Rhine of said Township and by his attainder of High Treason forfeited to the Use of the said Common Wealth) when Charles Syng of the City of Philadelphia Mershant Bought the same for the Sum of Twenty two thousand two Hundred Pounds Lawful Money of Pennsylvania he being the highest and best Bidder—Which said sum he duly paid according to Law in two payments that is to say, the sum of Eight Thousand Pounds on the 25th. Day of August 1779 and the remaining

sum of Fourteen thousand two Hundred Pounds on the 25th. Day of September 1779

Witness my Hand this 22d. Day of November 1781

CHAS. HALL, Agent.

John Reine now or late of the Earl Township in the County of Lancaster—Husbandman—Proclamation Dated May 8, 1778—Day of surrender Thursday June 25.

Quire what Incumbrances Mr. Syng purchased the above Premises to—

To the Honorable the President and Supreem Executive Councill of the State of Pennsylvania—

Your Petitioner begs Leave to lay the folowing Grievances before you Honble Body and hopes for Redress.

Your Petitioner having purchased a Tract of Confiscated Land in Earle Township Lancaster County late the property of John Rein Attainted of high Treason and paid for the same in due Time Agreeable to Law in the Month of August 1779 and Received a Deed for the same from your Honble Body, Which Lands are now Advertised for Sale by the Sherriff of Lancaster County on the first day of May next, at the Suit of said John Rein for Bonds he holds or Received from his father Michael Rein (the former Owner of said Estate) Since his attainder, which I believe your Petitioner he Can be prooved by sufficent Evidence, the Said Bonds being put in Suit Against the Executors of his father Who not defending the Suit, obtained Judgment and Execution for the Sale of said Lands as pr Inclosed advertisement Numbers of Proofs could be produced both in this City of Lancaster County that the same plantation was the property of the sd. John Rein the attainted Traitor at the Time it was sold z Your Pettitioner zc.

Philad. Aprill 7th. 1787.

C. D.

In Council

Philadelphia April 9th. 1787.

Upon the application of Charles Syng the purchasor of a Tract of Land in Earle Township forfeited to the Commonwealth by the attainder of John Rein, setting forth that the said Tract of Land is now under execution and advertised for sale at the suit of the said Attainted John Rine as the property of Michael Rine deceased.—

Ordered that the Comptroller General be directed to give public notice in some of the newspapers of this City that the Estate and Interest of the Commonwealth in and to the said tract of Land sold to the said Charles Syng will be supported by Government, against any person or persons that may become purchasers at the Sale proposed to be made on the first day of May next by the Sheriff of said County.—

Lancaster County ss.

Everard Gruber and Saml. Hains Esquires, two of the Justices of the peace &c in in the County aforesd.—To the Sheriff of said County Greeting—

Whereas by an Inquisition taken before us the two Justices aforesaid, at the house of George Rein, in the Village of Strasbourg, in the County aforsaid, on this present Twenty third day of June in the Year of our Lord one Thousand Seven hundred and Ninety two upon the oaths of Abraham Dehoff, Miche. Mosser, John Bowsman, Jacob Baily, Fredk. Stoneman, Christopher Heyer, George Duffield, Jacob Lahn, and Henry Locher, but upon the Affirmations of George Root, Jacob Rupp, Jacob Bear, Michl. Foutz, Philip Kessler, John Miller, Isaac Ferree, John Funk, John Binkley, Thomas Ferree, Abm. Groff and David Withuer—And by Virtue of the Statutes made and provided, in cases of forcible entry and detainer, it is found that John Brubaker and Michl. Brubaker both late of the County aforesd. Yeoman—on the fifth day of May In the Year of our Lord one Thousand Seven hundred and Ninety one—into a certain Messuage Stable, one hundred acres arable Land, and one hundred Acres Wood Land, with the appurtenances, of John Brua, of the County aforesd. Yeoman Situate lying and being in Earl Township Lancaster County aforesd. and adjoining Lands of Michl. Brubaker, Isaac Diller, Adam Diller, and others with force and arms did enter, and him the said John Brua; thereof, then with strong hand, did desseise and drive out and him the said John Brua thus driven out from the aforesd. Messuage stable one hundred acres arable Land and one hundred acres Wood Land with the appurtenances—from the fifth day of May aforesaid to this present day of the taking of the sd. Inquisition, with strong hand, and armed force, did keep out, and do yet keep out, as by the Inquisition, aforesaid—More fully appeareth of record —Therefore on Beha'f of the Commonwealth of Pennsylvania. —We Charge and Command you that taking with you the power of The County (If it be needfull) you go to the sd.

Messuage and other the premises and the same with the appurtenances you cause to be—reseised, and you cause the said John Brua to be restored and put into his full possession thereof—according as he before the entry aforesaid, was seised, according to the form of the said Statutes—but this you Shall in no wise omit on the penalty thereon Incumbent—Given under our hands & Seals at Strasbourg in the said Cy. the Twenty third day of June in the Year of our Lord one Thousand Seven hundred and Ninety Two—

EVERARD GRUBER (Seal)
SAML. HAINS (Seal)

I Fredk. Seeger, being one of the Justices of the peace for the County of Lancaster—do hereby Certify—that the foregoing is an exact and true Copy of the original—Witness my hand—June 25th. 1792.

FK. SEEGER

Inventory of goods and Chattels Taken at george Rynes Milles in Earl Township Lancaster County Feb. 17th., 1778 who fled from his Country and took Refuge among the British Troops Viz:

In the front room upstairs 33 Bus. of Wheat
To 1 Bedstead 5 Chairs one Table and 2 Spinnet
In the back room upstairs 4 Beds and 2 Chest
on the garret one Waggon Cover 10 Sickles 2 Lawthorrns
To a Quantity of Corn one sacking bottom.—
In Stove room 2 Chairs and stable and 2 Clocks.
In the Back room one Bed one Table three Chairs
another Back room 2 Bed and Bedstead—
in the Kitchen 2 pot 2 pans one pr. of stillards three Tubs & sundry other vessels
in the Mill on the upper floor 100 Bus. of wheat—
the Lower floor sundry Carpenters Tools.
in the Smith shop sundry smith Tools viz. 1 pr. of Bellises Anvil Bick iron vice Hommers pinchers
For old Mill saw
To 10 Horned Cattle 3 Horses and a Quantity of hay
To a Quanity of Indian Corn A Quanity of Sheaf Wheat
To 1 Windmill and Cutting box
To 1 Waggon 1 Sled and 2 waggon bed To fifteen sheep & 7 hogs

To 2 plows and 1 handscrew and 1 harrow
giers for 2 Horses 2 Log Chairs 1 hand ax and sundry Irons and a Quanity of Boards and scantling at the Saw Mill and a mill screw.

Inventory of Goods and Chattles Taken at John Rynes former in Earl Township Lancaster County who fled from his Country and took Refuge among the British Troops Viz:

in the front room 1 Looking glass 1 Table and Six Chairs
in the Back room 2 Beds and bedsteads and 2 Chests
in the Back room upstairs Two Beds and Bedsteads
To 1 Bedstead and Wool Wheel
in the Cellar 3 Tubs and other old vessels
To a Quanity of Hay 2 Mares and 2 horned Cattle
To 1 plantation Waggon To 1 Swine
To a Quantity of wheat and rye in the ground.

A LIST OF THE GOODS AND CHATTELS SIEZ'D AND SOLD BY COLL. STEWART LATELY BELONGING TO GEORGE RYNE AND JOHN RYNE ABSCONDED TO THE ENGLISH FROM THE COUNTY OF LANCASTER AND TOWNSHIP OF EARL HELD THE THIRD OF MARCH, 1778.

	£	S.	D.
To one Steer, John Sleameker, ...	01	16	0
To one Steer, John Sleameker, ...	02	01	0
To one Steer, John Sleameker, ...	02	08	0
To one Steer, John Sleameker, ...	02	11	0
To one Hefer, William Wallace, ...	02	02	0
To one Cow, John Stewart, ...	14	01	0
To one Steer, Martin Henry, ...	08	00	0
To one Cow, John Brisban, ...	15	03	1
To one Hefer, Henry Sleameker, ...	06	14	0
To one Cow, Robart Stewart, ...	14	03	0
To one Hefer, Martin Henry, ...	09	00	6
To one Cow, Jas. Messor, ...	15	05	0
To one Sow, John Mcfaddan, ...	01	07	6
To one Shoat, Alexander Mcmellon, ...	01	00	0
To Two Hoggs, Robart Yong, ...	03	01	0
To Two Hoggs, John Mcfaddan, ...	03	00	6
To Two Hoggs, John Mcfaddan, ...	01	05	6
To one Horse, Mathias Slameker, ...	41	01	0

	£	S.	D.
To one Mare, Mathias Slameker,	51	00	0
To one Horse, John Caldwell,	35	00	0
To one Mare, James Crafoard,	56	08	0
To one Mare, William Hallyday,	16	01	0
To one Ewe and Lamb, David gleam,	02	07	6
To Two Ewe and Lamb, William Cornland,	06	02	1
To one Ewe and Lamb, Martin Henry,	03	02	1
To Two Ewe and Lamb, James Messor,	05	01	0
To Two Ewe and Lamb, James Watson,	05	12	6
To Two Ewe and Lamb, John McGreegor,	06	02	0
To Two Ewe and Lamb, Martin Henry,	06	04	6
To Two Ewe and Lamb, James Watson,	01	15	0
To Two Ewe and Lamb, Robart Stewart,	03	09	0
To Two Chairs, Hugh Rachford,	02	05	0
To three tubs, Michal Ryne,	00	12	0
To one tubs, James Crawford,	00	19	0
To one tubs, James Crawford,	03	00	6
To one iron Pott, Hugh Rachford,	04	07	6
To one Pair Stilards, Daniel Slameker,	01	02	6
To one Chist, Margrit McClean,	02	05	0
To one Wagon Cover, James Crawford,	05	00	6
To one Chist, John Mcferson,	01	14	0
To one Spinnet, John Stewart,	10	00	0
To one Slay, George Stewart,	02	00	0
To one Plow, William Honston,	05	02	6
To one Plow, Robart McCurdy,	04	01	0
To one Garr, James Welsh,	00	17	6
To Two Chears, John Mcferson,	01	04	0
To three Chears, John Stewart,	00	12	6
To one Coulter, Wm. Careslan,	01	06	0
To one Barrel, John Stewart,	00	12	6
To one Barrel, John Stewart,	00	00	3
To one Barrel, James McCalin,	00	00	6
To one Barrel, John Stewart,	00	12	6
To one Tub, John Mcfaddan,	00	02	6
To one Chain, Hugh Hameton,	00	02	0
To one Barrel, James Mclain,	00	00	6
To one Hd., John Stewart,	00	10	0
To one Hd., John Mcfaddan,	00	08	0
To four Sikles, Wm. Read,	00	04	6
To five Sikles, Wm. Houston,	02	00	9
To one Hd., Rodger Anderson,	00	04	1
To one Cuting Box, Nichal Ryne,	00	07	6

	£	S.	D.
To old Barrels, James Sterratt,	01	05	0
To one Chair, Robart Miller,	00	00	3
To one Bedstead, Hugh Hamilton,	00	06	6
To one Bedstead, Wm. Hamilton,	00	15	0
To 1 handscrew, William Brisband,	04	00	6
To Sundrys, John Mcforcon,	02	0	0
To A Table, Jon. Underwood,	01	00	6
To A Spaid, William Hambleton,			3
To A Biddle, Jas. Montgomery,			6
To A Windmill, Jon. Stewart,	12	6	0
To A Bedstead, Hugh Hamilton,		9	6
To A Bedstead, William Reynolds,	1	13	0
To A Bedstead, Jas. Storett,	1	10	
To 1 Chain, Jon. Mcfadden,	0	05	0
To Sundry Smith tools, Jas. Mountgumbry,	13	10	
To Old Trecn, Jos. Mcfadin,	2	13	0
To A Log Chain, Archibald Mountgumbry,	1	3	0
To Old iron, Jas. Mountgumbry,	1	6	0
To Old iron, Jno. Turbett,	3	0	0
To A fether Bed, Jon. Barr,	5	0	0
To Chaff Bed, Geo. Cunningham,	2	15	6
To Chaff Bed, Robart Miller,	2	00	0
To Chaff Bed, Alexander McMullen,	00	19	6
To Chaff Bed, George Carnighan,	00	08	0
To Chaff Bed, Alexander McMullen,	02	00	0
To A Coverlid, Jas. Sterratt,	01	00	6
To Chaff Bed, Robart Miller,	00	08	0
To Chaff Bed, Mishal Ryne,	00	05	0
To Two Bags of Corn, John Stewart,	01	15	0
To A Bag and flaxceed, John Stewart,	02	10	0
To A Blanket and Sheet, Robart Stewart,	01	17	6
To A Coverlid, Jas. Wallace,	03	00	6
To 2 Chairs, Michal Ryne,		2	
To 2 Chairs,		1	3
To Wheels and Rock Chairs,		1	3
To A Waggon Bead, Jas. Hamilton,	4	12	0
To Waggon Lothers, Jas. Mountgumbry,	1	2	6
To A Plow, Jon. Turbett,		6	1
To A Harrow, John Mcfaddin,	2	13	6
To Indian Corn, David Bower,	6	11	1
To Sheaf Wheat, Michal Ryne,	3	10	0
To Hay by Quantity to Do. Do.,	10	10	0
To A Churn Do.,		2	6

	£	S.	D.
To Two Barls of Cyder, ...		10	6
To a Quantity of Wheat by the bushel at 12—8 Pr. Bushl. Total £20—18—0, ...	20	18	0
To a Quantity of Corn, Michal Ryne, ...	8	2	6
To a No. of Bords, Jas. Honston, ...	4	10	0
To Two Pales, Michal Ryne, ...		1	0
To Waggon Geers. William McCausland, ...	3	15	6
To A Handscrew, William hamelton, ...	3	0	4
To A Saw. Jon. Turbett, ...		15	3
To A Quantity of Hay, William hamelton, ...	11	0	0
To A Quantity of hay, Michal Ryne, ...	10	4	0
To Wheat Do, ...	3	1	0
To Rye Do, ...	1	3	0
To Potatoes, Michal Ryne, ...		16	0
To 1 Clock, John Stewart, ...	18	3	0
To 1 Bed and bedstead, Michl. Ryne, ...	2	6	0
To 1 Bed and bedstead, Michl. Ryne, ...	0	12	0
To 1 Bed and bedstead, Mishl. Ryne, ...	2	6	0
To 1 Bed and beadstead, Mishl. Ryne, ...	4	1	0
To a plantation Waggon, Mishl. Ryne, ...	13	0	6
To 3½ acres of wheat at 83, Michl. Ryne, ...	14	10	6
To 10 acres of wheat at 46—6, Michl. Ryne, ...	23	5	0
To wheat 7-8 acre 15 2-3 acres at 23—0 pr. acre, Michl. Ryne Senr., ...	18	0	0
To a plantation Waggon, Michl. Ryne, ...	5	3	0
To a small piece of rye 2 acres at 15—0, Allexr. Skiles, ...	1	10	0

By Indenture Dated 12 May 1760 Michael Rine & Catharine his wife of the Township of Earl in the County of Lancaster and Commonwealth of Pennsylvania By virtue of the several Grants and Conveyances in the said Indenture rented became Seized of and entitled unto a Certain Tract of Land situate in Earl Township aforesaid Bounded & Described as follows Viz.

Beginning at a Poplar on the Brink of a Creek thence extending by Lands of Jacob Ebby South Sixty seven degrees East Twenty six perches & ahalf to a white oak and South Eighty three degrees East one hundred & forty one perches to a post and thence by lands of Jacob Bare & Michael Grebil respectively North two degrees West Ninety Nine perches to

a post, thence by said Michael Grebels Land South Eighty Eight degrees West Twenty four perches to post and North Twelve degrees West sixty eight Perches to a white oak thence by Martin Hubers Land South Eighty eight degrees West one hundred & forty four perches and a half to a Corner post thence by Lands late of Andrew Seldomridge South two degrees East one hundred and fifty one perches to a post Thence by other Lands North Eighty eight degrees East Seven perches to a post in the Middle of said Creeks—thence up the Middle of said Creek about fifteen perches and thence by the same Ten perches to the place of Beginning Containing one hundred and fifty acres and the usual allowance of 6 pc. all which land with the appurtenances and Privileges Mentioned in said Indenture said Michael Rine Convey'd to his eldest Son George Rine—his Heirs and assigns forever.

Extract from the Record in Book H Page 249 &c

SAML. TURBETT D. J. Regr.

Beginning at a Poplar Tree on the Brink of Mill Creek and thence extending by other Lands of the said Jacob Eaby South sixty seven degrees East twenty six perches and an half to a White Oak and South Eighty three degrees East one hundred and forty one perches to a Post and thence by Lands of Jacob Bare and Michael Grable respectively North two degrees West Ninety Nine perches to a Post thence by the said Michael Graybles Land South eighty eight degrees West twenty four perches to a Post and North twelve degrees West sixty eight perches to a white oak, thence by Martin Hoovers Land South eighty eight degrees West one hundred & forty four perches and an half to Corner Post thence by Lands of Andreas Saldenrick South two degrees East one hundred and fifty one perches to a Post thence by other Lands North eighty eight degrees East seven perches to a Post in the Middle of the said Creek about fifteen perches & thence by the same ten perches to the place of beginning Containing One hundred and fifty Acres and the usual allowance of six Acres p. Cent.

Lancaster County ss.

(Seal)

I do hereby Certify that the above is a true Copy of the courses distances and bounds of a certain Tract of Land mentioned in a Deed from Jacob Eaby and Hanna his Wife to Michael Rhyne Recorded at Lancaster in Record Book D page 466 &c.

June the 13th. 1765. Wm. Adams obtains a patent for the above 100 Acres of Land—

October the 21s. 1765. Anna Barbara Ruby the Admx. dying about this Time, Letters of Administration Issued to Nicholas Johns & Philip Brendle on her Estate.

July 5, 1766. Wm. Adams & Anna his Wife convey the above 100 Acres of Land to Nicholas Johns & philip Brendle in Fee Simple in Consideration of £15—

Same day Johns & Brendle execute a regular Declaration of Trust confessing, that the £15 mentioned as the Consideration Money of the Deed was paid by John Rubey & that the Deed was executed by Wm. Adams in Trust for the Use of the Heirs of John Ruby (Recorded at Lancaster) Same Day Johns & Brendle execute an indemnifying Bond to Wm. Adams on Account of his having given them the Conveyance.

March the 13th. 1767. Johns & Brendle pass their Administration Account in the Registers Office, whereby there appears a Balle. of £24 19 10 in their Hands due to the Heirs of John Ruby—

Lancaster July the 26th. 1781

Sir,

We are honoured with Yours of the 23d. Instt. We should have wrote at the same time with Mr. Hubley, but Mr. Charles Hall having been present at the Trial, and we having seen his Letter to your Honorable Board with a State of the Case drawn up by Mr. Yeates, a Copy of which we inclose, which we believe to be strictly true; we thought it unnecessary to give Council any further Trouble. It appears to us, that the Lands are escheated to Government for Want of Heirs, and it would perhaps be best for the parties, that the Lands were seized on by the State; for the parties will keep each other in Law as long as they can; If at a future Day any Heirs should appear, there is no doubt Government would do them strict Justice—

We are
Sir
with due Esteem
Your very humble Servants
PAUL ZANTZINGER
WILLIAM HENRY

His Excellency Joseph Reed Esquire.

Lancaster July 27th. 1781.

Sir,

Mr. William Henry having shewn me Your Letter of the 23d. Instant on the Subject of Rubeys Estate; and at the same Time informed me that Mr. Baily being on his way to Philadelphia Mr. Zanzinger and himself had just Time to send with him the Case as stated by Mr. Yeates for Mr. Hall. I beg leave just to inform you, that the State of Facts which I heretofore aquainted you with were drawn up, at the particular desire of Mr. Henry and Mr. Zanzinger and by them considered as done truly before I sent them to you.—I had not an opportunity of Seeing the Facts stated which Mr. Hall has sent you before to day and I observe therein it is said that no Claim has been made since 1763—This is erroneous as the Letters wrote by the Heirs are directed to Nicholas Johns and Philip Brendle, who had nothing to do with the Estate till the latter end of 1765—John Rubey made his Will and died in 1763—His widow managed the Estate during her Life and after her decease on the 21st. October 1765. Administration of her Estate was granted to Nicholas Johns & Philip Brendle —They wrote Letters to Switzerland and the Heirs and the Parson of the Parish where they live, wrote Letters in return, which could not be untill some Time in 1766—You will please to understand that all the Papers, Letters &c respecting this Estate were loged with Nicholas Johns in his Life Time and after his decease, came into the Hands of one of his Sons in Law and are now in the Hands of Mr. Yeates and I cannot give you any of their Contents as they don't choose to Shew them, Yet the Person who read them for Mr. Yeates says that he thinks that some of the Letters bare date as late as 1769—It is also stated by them that Johns and Brendle passed their Admion Acct. in which a Balance of £24 19 10 was in their Hands for the Heirs of Ruby—It is true that there was such a Balance but it was realy and truly in the Hands of Johns only, who was the keeper not only of the Papers, but also of the Money belonging to the Estate and Brendle has since Accounted for all the Monies that have came to his Hands and Credited himself for the Expenses of building a House payment of Taxes &c which brings a balance in his favor of £26 16 7. However I think these Matters are of no further Consideration than to shew that there are Heirs and Money is due to the present Landlord Brendle, which he ought to be reimbursed should the Estate be taken out of his Hands.—The principal Consideration before Council will be

whether they think that Rubeys Estate is Escheated, and if they are of that opinion whether they will claim it imidiately as such, or wait a future day for that purpose—Or more principally whether they mean to prosecute their Claim (if any they think they have) under Mr. Yeate's allegation that they hold under the Landlord by Deed since the Commencement of the Lease.—I am

Sir with great respect
Your obedient & very hble Sevt.
JOHN HUBLEY.

We have perused the above Letters and are of Opinion that the facts mentioned therein are stated truly.—

WILLIAM HENRY.
PAUL ZANTZINGER.

ESTATE OF DAVID SPROAT.

Phia. Octr. 2d. 1779

I do Certify that Christian Wirtz Esqr. was the highest Bidder for a House that formerly belonged to David Sproat and Seized by the Agents of Confiscated Estates and Sold by Auction Augt. 10—1779 for Fourteen Thousand four Hundred Pounds, which Sum I have Received in full.

CHARLES WILLSON PEALE, agent.

ESTATE OF CHRISTIAN VOGHT.

To His Excellency the President and the Honourable the Supreme Executive Council of the Commonwealth of Pennsylvania.

I Charles Hall Agent for the Sale of Forfeited Estates for the County of Lancaster, do hereby Respectfully Cirtify, that on the 11th day of January 1782 at the Court House in the Borough of Lancaster I exposed to sale at Public Vendue agreeable to the Resolve of the Honourable Council of the 8th Day of October 1781. A Certain two story brick Messuage and Lot of Ground situate in the said Borough of Lancaster heretofore the Estate of Christian Voght of said Borough, and by his Attainder of High Treason forfeited to the use of said Common Wealth when Mr. George Graff of said Borough Bought the Same for the sum of Five Hundred Pounds five shillings, he being the Highest and best bidder.

Witness my hand this 15th Day of January 1782.

CHAS. HALL, Agent.

Christian Vought late of the Borrough of Lancaster in the county of Lancaster apothecary Proclamation Dated March 20, 1781—Day of Surrender, Thursday May 10.

An Inventory of the goods and chattles Lands and Tenement of Christian Vaught attained of High Treason against the State of Pennsylvania Seized the 28th Day of Oct. 1778 by Chas. Hall one of the agents &c.

One House and Lot of Ground Situate in Queen Street in the Borough of Lancaster.

One Cannon Stove.

One Large Forage Box.

One Ladder.

One Back Gammon Box.

ESTATE OF MICHAEL WITMAN.

Michael Whitman late Committee Man his Real Estate.

Ninety nine and one half Acres held by one Jones,

Fifty Acres held by said Jones.

Tavern place twenty five acres & 25 Woodland, One House & lott Occupyed by John Gorden.

Sold LEE HALLS AND.

A LIST OF THE GOODS AND CHATTLES SEIZED & SOLD BY COLL. STEWART LATELY BELONGING TO MICHAEL WHITMAN ABSCONDED TO THE ENGLISH FROM LANCASTER COUNTY AND COCALICO TOWNSHIP HELD THE 1ST MAY A. D. 1778.

To one ten Plate Stove, John Palmore, ...	12	10	..
To 10 Chairs, James Mercer, ...	7	13	6
To 5 Chairs Bad, Jas. Wallace, ...	..	15	..
To Bedding & bedstead, John Palmore, ...	10	1	..
To 1 Feather bead & cd., John Palmore, ...	28	..	..
To 1 bolster 1 sheet 1 bed, John Palmore, ...	28	..	..
To 1 Cupboard, Jas. Hamilton, ...	4	..	..
To a Chest, Andw. McCausland, ...	3	7	..
To a Chest, John Norton, ...	..	10	..
To a Check Reel, John Jones, ...	..	15	..
To Some Leather, Wm. Read, ...	..	5	..
To a Bead, Christian Rarback, ...	8	1	..
To a Bake Pan, John Jones, ...	3	..	..
To a Chair, Christian Roreback, ...	..	4	..
To ½ Doz. black bottles, Andrew Ring, ...	..	6	..

To ½ Doz. black bottles, Jacob Reaim, ...	..	7	9
To ½ Doz. black bottles, John Freestone, ...	..	10	..
To 1 Doz. black Bottles, George Witman, ...	..	8	4
To 1 Doz. black Bottles, Jacob Stewart, ...	..	10	..
To 1 Doz. black Bottles, Christian Rorbach, ..	..	9	10
To 1 Doz. black Bottles, John Norton, ...	..	8	2
To 1 Doz. black Bottles, Iseelman, ...	..	8	9
To 4 old Bottles, Abraham Wolf, ...	..	4	9
To 1 Lamp, Nicholas Wolf, ...	..	8	..
To 1 Cabbage Knife, John Jones, ...	..	6	2
To one bee hive & an Old saddle, Paul Albright,	..	3	..
To one Old Bag with rgs., Thomas Ream, ...	..	7	6
To 1 Cradle, Mr. Whitman, ...	..	3	..
To a pr. old stock Cards, John Turbeet, ...	..	6	..
To some Onions, John Palmore, ...	..	3	..
To a Coffee Mill, Jas. Sterret, ...	2	1	..
To 1 Bowls, Jas. Sterret, ...	..	1	..
To 5 stalk glass, Patrick Carigan, ...	..	8	..
To 2½ pint Decanters, John Palmer, ...	..	18	..
To 1 Glass Tumbler, John Palmer, ...	..	8	7
To 2 Pewter pints, Earhart Reay, ...	2	16	6
To 2 It. pints, Hugh Hamilton, ...	5	..	..
To 5 nib Bowls, John Palmer, ...	4	10	..
To 1½ pint & Sling Glass, John Palmer, ...	..	10	..
To 1 Table, John Rease, ...	1	1	..
To one Bowle, John Palmer, ...	1	3	6
To 1 Grid Iron, John Palmer, ...	..	13	6
To one Table, John Palmer, ...	..	7	6
To one Table, John Reise, ...	1	10	..
To 1 Feather & Chaff Bedd & Bead Cloaths, John Palmer, ...	26	4	..
To a small Beaufatt, John Palmer, ...	5	1	..
To a Quantity of Ingles, John Palmer, ...	6	1	..
To one Barrel Cyder, John Palmer, ...	6	..	..
To 1 Barrel Cyder, John Palmer, ...	6	..	..
To 2 Cabbage Tubbs, John Rease, ...	..	12	..
To an old Barrel, John Rease, ...	..	2	6
To Barrels Good, Jacob Carpenter, ...	1	9	6
To 1 Hdd. Syder, John Palmer, ...	17	10	..
To 1 Barrel of Syder, John Palmer, ...	6	..	..
To 1 New Barrel, John Jones, ...	1	2	6
To 1 Barrel Empty, Jacob Carpenter, ...	1	..	..
To a Plantation Waggon, Jas. Norton, ...	29	..	..
To 1 Harrow, Jas. Wallace, ...	3	16	..

To 1 Barrel & some Vinegar, Jas. Mercer, ...	4	1	9
To 1 Old sheep, James Sterret, ...	..	10	..
To 1 Black Lamb, Jas. Houston, ...	4	11	..
To 3 White Lamb, John Jones, Capt., ...	7	1	..
To a Crowbar, James Hamilton, ...	1	9	..
To a Barrel Vinager, John Scott, ...	4	..	..
To Potatoes, John Scott, ...	..	17	..
To one Dozen Bottles, Capt. Keeler, ...	..	10	5
To 1 Hogshead & a Barrel, Jacob Carpenter, ...	1	7	..
To 2 Empty Barrels, John Norton, ...	1	9	..
To a Double Barrel, John Jones, ...	..	15	..
To a Cutting box without a knife, Jas. Hamilton,	1	10	..
To a black Steer, Anthony Morris, ...	18	10	..
To 1 Black Steer, John Heaver, ...	8	15	..
To a red Steer with a White belly, Mr. Jones, ...	19	1	6
To a White Steer, Capt. Paris, ...	17	4	..
To a Red Cow, Mr. Keeller, ...	15	1	..
To 2 Calves, Mr. Whitman, ...	3	..	..
To 1 Brindled Cow, Valentine Verms, ...	20	10	..
To 1 Cow blind of an Eye, Mr. Whitman, ...	3	..	..
To 1 Table, Mr. Whitman, ...	..	8	6
To a Stove, Capt. Jones, ...	16	..	..
To 1 Feather & Chaff with Curtains, Mrs. Whitman, ...	6	6	..
To 1 Feather bed & Bed stead, Mrs. Whitman, ..	7	11	..
To 1 Table, Mrs. Whitman, ...	1	..	..
To Some Salt Four Quarts, Mr. Keeller, ...	2	15	3
To Grain in the Ground Suposed to be 9 Acres, Capt. Jones, ...	10	..	..
To a Quantity of Wheat 20 Bushl., Capt. Jones,	21	..	..
To 1 Chest, Mrs. Whitman, ...	..	14	6
To 1 Mare & Coalts I lame one Son and Some Pigs, Mrs. Whitman, ...	75	..	..
	£489	16	9

Amount of the Sale of Michael Whitmans Goods.
Errors Excepted.

INVENTORY OF THE GOODS AND CHATTELS BELONGING TO MICHAEL WITMAN LATELY ABSCONDED TO THE ENGLISH SEIZED BY COLONEL STEWART APRIL THE 24TH, 1778.

To 1 stove.
To 10 good chairs.
To 1 cupboard.
To 1 grid Iron.
To 1 bed and bed cloaths.
To 2 Indian blankets bed and bed cloathes.
Up stairs and 2 sheets.
To 1 sheet 1 bed and 1 blanket.
To 2 beds 1 bolster 1 sheet and coverlid.
To 2 beds, 1 feather, the other chaff.
To 1 feather bed
To 4 bedsteads in the front room.
To 1 quart decanter 1 pint do. 1 quart mug.
To 5 broken chairs on the back shed.
To onions.
To 1 large Crow bar.
To 36 bottles in the cockloft.
To 18 bushels of oats.
To Old Iron.
To 3 dozen black bottles.
To 2 dozen of bottles.
To 1 cabbage cutting box.
To 1 bag and some hempseed.
To 4 barrels of beer appraised, £24.
To one barrel of cyder royal, £12.
To one stone jug.
To one dozen of black bottles.
To 3 empty barrels.
To 1 hogshead and 2 empty barrels in the cellar.
To a quantity of shingles.
To one plantation waggon.
To hogshead and one barrel of cyder.
To 3 barrels and one hogshead of Whiskey.
To 1 harrow.
To one cutting box.
To some oats supposed two dozen.
To 6 bowls and 9 glasses 1 quart decanter and 2 pints do.
To 2 quart pewter mugs and 2 pints of the same.
To some whiskey supposed to be two gallons.
To 1 Feather bed to one chaff bed.

To 2 Tables and 1 stove. To 1 feather bed & one chaff bed.

To 1 bed bedstead and furniture.

To 5 cows 5 sheep 4 steers and 3 young cattle.

To a quantity of salt supposed to be half bushel.

To one hundred weight of Bacon. To 20 bushels of wheat.

To 1 sow and five pigs.

signed GEORGE STEWART, Agent.

Received into the secretarys office the 15th of May 1779.

A LIST OF THE GOODS & CHATTLES SEIZED AND SOLD BY COL. STEWART LATELY BELONGING TO MICHAEL WHITMAN ABSCONDED TO THE ENGLISH FROM THE COUNTY OF LANCASTER AND TOWNSHIP OF COCALICO HELD THE 1ST MAY A. D. 1778.

To one 10 Plate stove, John Palmore, ...	12	10	..
To 10 Chairs. James Mercer, ...	7	13	6
To 5 Chairs (bad), James Wallace, ...	..	15	..
To 1 Bed chaff & Bedstead & 2 Blankets, John Palmore, ...	10	1	..
To 1 Feather Bed 2 Chaff Beds 1 Blanket, John Palmore, ...	28	..	..
1 Bolster 1 sheet 1 beadstead, John Palmore, ...	28	..	..
To 1 Cupboard, James Hamilton, ...	4	..	..
To 1 Chest, Andrew McCausland, ...	3	7	..
To 1 Chest, John Norton, ...	..	10	..
To 1 Cheek Reel, John Jones, ...	..	15	..
To some Leather, William Read, ...	..	5	..
To 1 Bed, Christian Porboch, ...	8	1	0
To 1 Back Pan, John Jones, ...	3	..	..
To 1 Chair, Christian Roreback, ...	..	4	..
To ½ dozen black Bottles, Andrew Reng, ...	..	6	0
To ½ dozen black Bottles, Jacob Reim, ...	..	7	9
To ½ dozen black Bottles, John Freestone, ...	..	10	..
To 1 dozen black Bottles, George Whitman, ...	..	8	4
To 1 dozen black Bottles, Job Stewarts, ...	..	10	..
To 1 dozen black Bottles, Christian Roreback, ..	..	9	1
To 1 dozen black Bottles, John Norton, ...	..	8	..
To 1 dozen black Bottles, John Jseelman, ...	..	8	9
To 4 odd black Bottles, Abram Wolfe, ...	..	4	9
To 1 Lamp, Nicholas Wolfe, ...	..	8	0
To 1 Cabbage Knife, John Jones, ...	..	6	2

To 1 Bee Hive & an old saddle, Paul Albright, ..	..	3	..
To 1 Old Bag with rags, Tobias Reim, ...	..	7	6
To 1 Cradle, Mr. Whitman, ...	..	3	..
To 1 Old pair stock Cards, John Torbutt, ...	..	6	..
To some Onions, John Palmore, ...	..	5	..
To 1 Coffee Mill, James Sterratt, ...	2	1	0
To 1 Bowl, James Sterratt, ...	..	10	..
To 5 stalk Glasses (some broke), Pat. Carrigan, ..	..	8	0
To 2 half Pint-decanters, John Palmore, ...	..	18	..
To 1 Glass Tumbler, John Palmore, ...	..	8	7
To 2 Pewter Pints, Earhart Ray, ...	2	16	6
To 2 Quart Pints, Hugh Hamilton, ...	5	..	..
To 5 Nib Boles, John Palmore, ...	4	10	..
To 1 half Pint Glass, John Palmore, ...	..	10	..
To 1 Table, John Reese, ...	1	10	..
To 1 Bowl, John Palmore, ...	1	3	6
To 1 Gridiron, John Palmore, ...	..	13	6
To 1 Table, John Palmore, ...	..	7	6
To 1 Table, John Reese, ...	1	10	..
To 1 Feather & Chaff Bed & Clothes, John Palmore, ...	26	4	..
To a small Beaufett, John Palmore, ...	5	1	..
To a Quantity of singles, John Palmore, ...	6	1	..
To 1 Barrel of Cyder, John Palmore, ...	6	..	..
To 1 Barrel of Cyder, John Palmore, ...	6	..	..
To 2 Cabbage Tubbs, John Reese, ...	..	12	..
To 1 old Barrell, John Reese, ...	..	2	6
To 1 Good Barrell, Jacob Carpenter, ...	1	9	6
To 1 Hhd. of Cyder, John Palmore, ...	17	10	..
To 1 Barrell of Cyder, John Palmore, ...	6	..	..
To 1 New Barrell, John Jones, Capt., ...	1	2	6
To 1 Empty Barrell, Jacob Carpenter, ...	1	..	..
To 1 Plantation Waggon, James Knox, ...	29	..	..
To 1 Harrow, James Wallace, ...	3	16	..
To 1 Barrell & some Vinegar, James Mercer, ...	4	1	9
To 1 Old Sheep, James Sterrett, ...	..	10	..
To 1 Black sheep and lamb, James Huston, ...	4	11	..
To 3 white sheep, John Jones, Capt., ...	7	10	..
To 1 Crow bar, James Hamilton, ...	1	9	..
To 1 Barrell of Vinegar, John Scott, ...	4	..	..
To Potatoes, John Scott, ...	..	17	..
To 1 dozen Bottles, Captain Keller, ...	..	10	5
To 1 Hogshead & 1 Barrell, Jacob Carpenter, ..	1	7	0
To 2 Empty Barrells, John Norton, ...	1	9	..

To 1 double Barrell, John Jones, ...	..	15	..
To 1 Cutting Box (with knife), Hugh Hamilton,..	1	10	..
To 1 Black Steer, Anthony Morris, ...	18	10	..
To 1 Red Steer with white Belly, Mr. Jones, ...	19	1	6
To 1 Black Steer, John Heaver, ...	8	15	..
To 1 white steer, Captain Paris, ...	17	4	..
To 1 Red Cow, Mr. Keller, ...	15	1	..
To 2 Calves, Mr. Whitman, ...	3	..	..
To 1 Brindled Cow, Valentine Verms, ...	20	..	..
To 1 Cow Blind of an Eye, Mr. Whitman, ...	3	..	..
To 1 Table, Mr. Whitman, ...	..	8	6
To a Stove, Captain Jones, ...	16	..	..
To 1 feather Bed 1 Chaff & Curtains, Mr. Whitman, ...	6	6	..
To 1 feather Bed & Bedstead, Mr. Whitman, ...	7	11	..
To 1 Table, Mr. Whitman, ...	1	..	..
To 4 Quarts of Salt, Mr. Keller, ...	2	5	3
To Grain in the Ground (9 Acres), Mr. Jones, ..	10	..	..
To a Quantity of wheat (20 Busl.), Capt. Jones,	21	12	..
To 1 Chest, Mr. Whitman, ...	..	14	6
To 1 mare & 2 Colts, Mr. Whitman, ...	75	..	..
1 lame sow & Pigs.			
Whole Amount, ... £	490	16	10

Errors Excepted.

Memorandum of Michael Witman's Estate Lying in Cocolica Township Lancaster County.

One Tract of Land Containing 49 acres and allowance granted to Michael Witman by a Proprietary Patent as by the said Patent recorded in the office at Philada.

One other Tract of Land Containing 99 1-3 acres and allowance part of two adjacent tracts granted to a certain Michael Andreas late deceased by Patent and granted by the Executors of the last Will and Testament of the said deceased to the said Michael Witman which Executors Title is lodged in the General Loan Office of Pennsylvania for the sum of £200.

One other Tract of Land of about one acre and a quarter whereon the Tavern is erected granted by John Bowman and his wife to the said Michael Witman and the same one acre & a quarter is part of a larger tract granted to the said Bowman by a Proprietary Patent.

One other Tract of twenty four acres granted to the said Michael Witman by a certain Daniel Eigher being part of a

larger tract granted to the said Daniel Eigher by a Proprietary Patent.

One other Tract of Warranted Land containing 50 acres or thereabout conveyed to the said Michael Wittman by John Schrite.

GEORGE STEWART.

Received into the Secretarys office the 15th May.

Lancaster March ye 11th 1780.

I do hereby Cirtify that I have Rec'd of Mr. Michael Diffindarfer the Sum of twenty five thousand Pounds that being the Sum for which Michael Whitman's Lands was Sold for and the Money was Paid by me to Mr. David Rittenhouse State Treasurer the 19th Day of January Last.

CHAS. HALL, Agent.

	N.	S.	E.	W.
S. 63, W. 97,	.....	44.0	.....	86.4
S. E. 120,	.....	84.8	81.8	.....
N. E., 11,	7.8	.....	7.8	.....
S. E., 71,	.....	50.2	50.2	.....
N. 67, E. 13,	5.1	.....	12.0	.....
S. 9¾, E. 125,	.....	123.1	21.0	.....
N. 80, E. 11,	1.9	.....	10.8	.....
N. 7, W. 183,	181.6	.....	.....	22.3
N. 38, E. 27½,	21.7	.....	16.9	.....
N. 52, W. 104,	64.1	.....	.....	82.9
N. 33, W. 23½				

70.7 14.1	282.2 19.9	302.1	203.5	190.7 12.8
84.8	302.2	19.9	.....	203.5
	98.5 17.4 24.6 4.3			
	123.1 21.7			

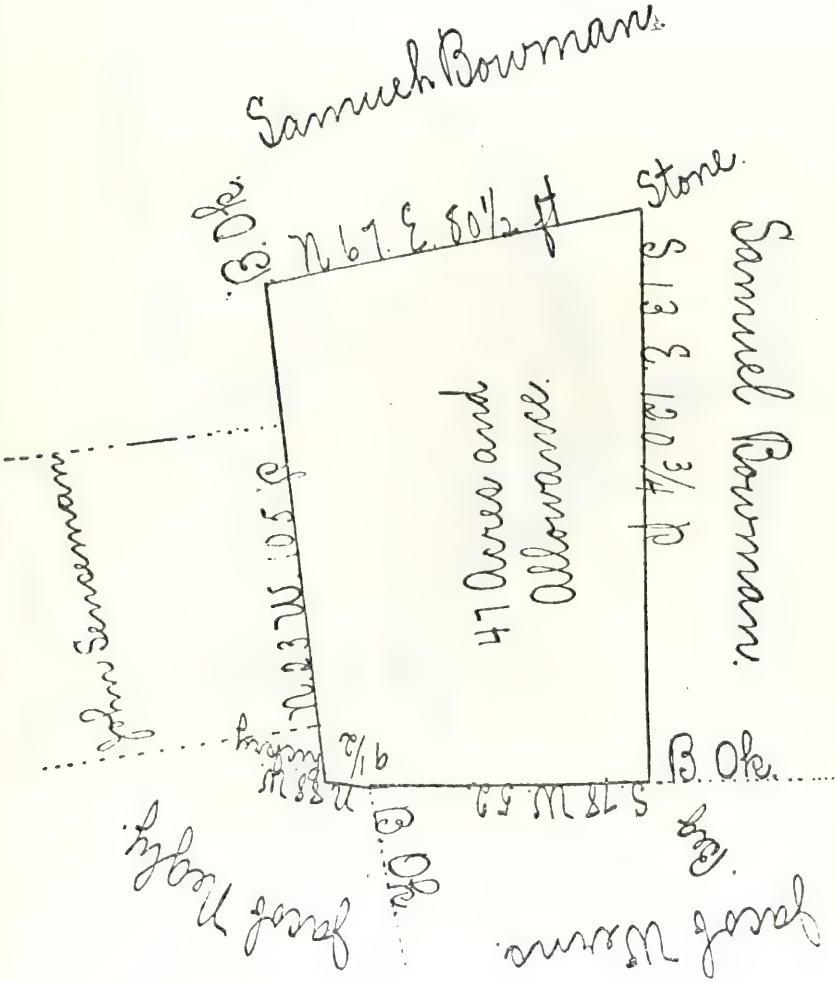

The above Described Tract of Land Situate in Cocolico Township Lanr. County Containing 47 Acres and the allowance of six p Cent.

The Within four tracts of Land was Sold to Michael Diffindarfer of the Borough of Lancaster.

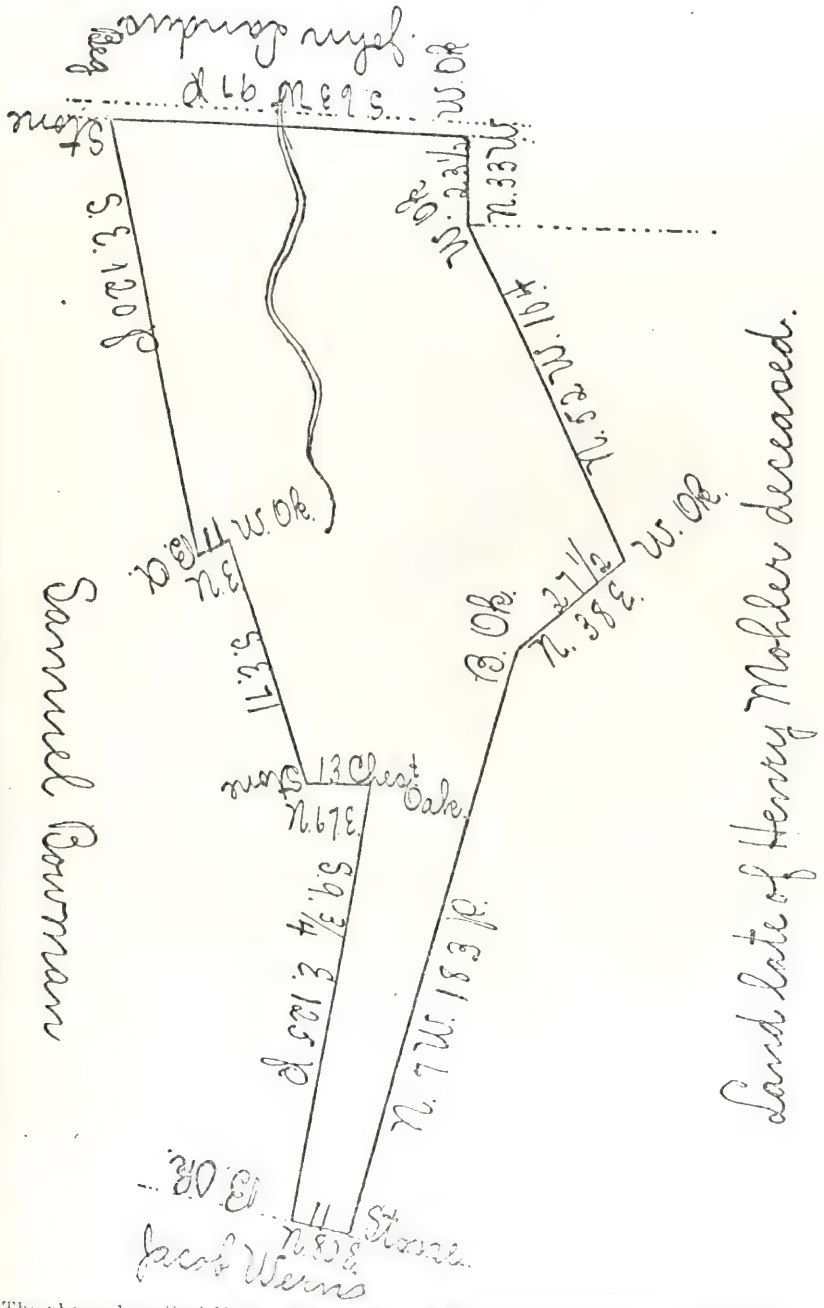

The above described Tract of Land Situate in Cocolico Township Lancaster County Containing 99 As. & 53 perches & the allowance of six p Cent.

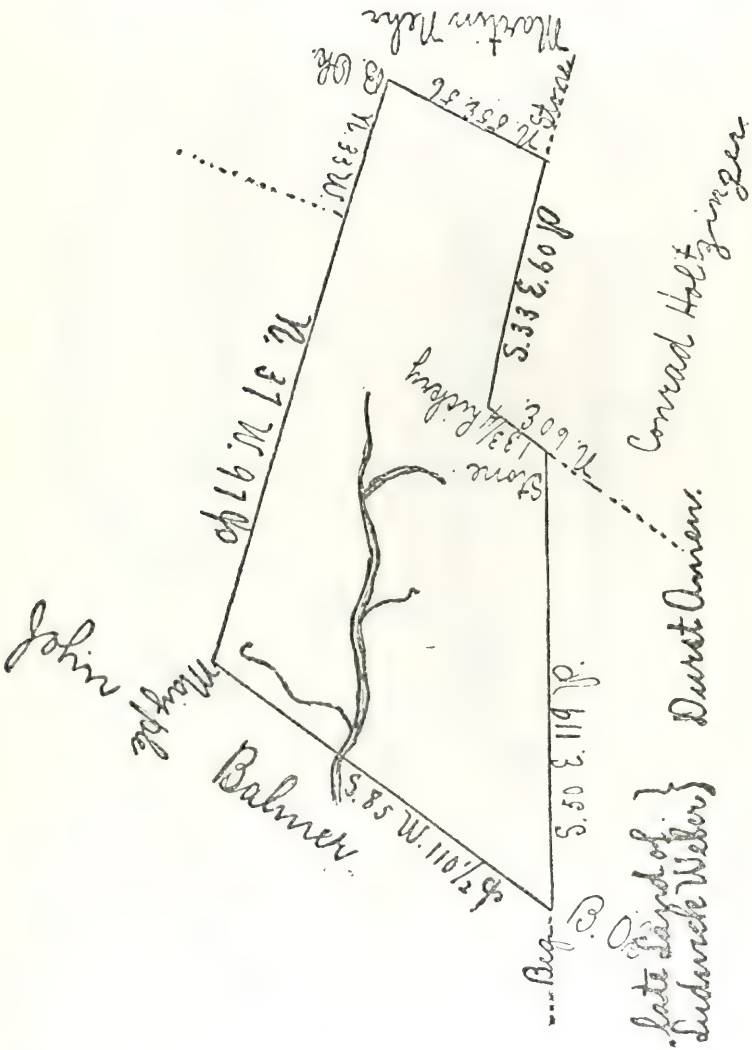

The above described Tract of Land Situate in Cocolico Township Lancaster County Containing 59 Ac. & 110 perches and the Allowance of six p Cent.

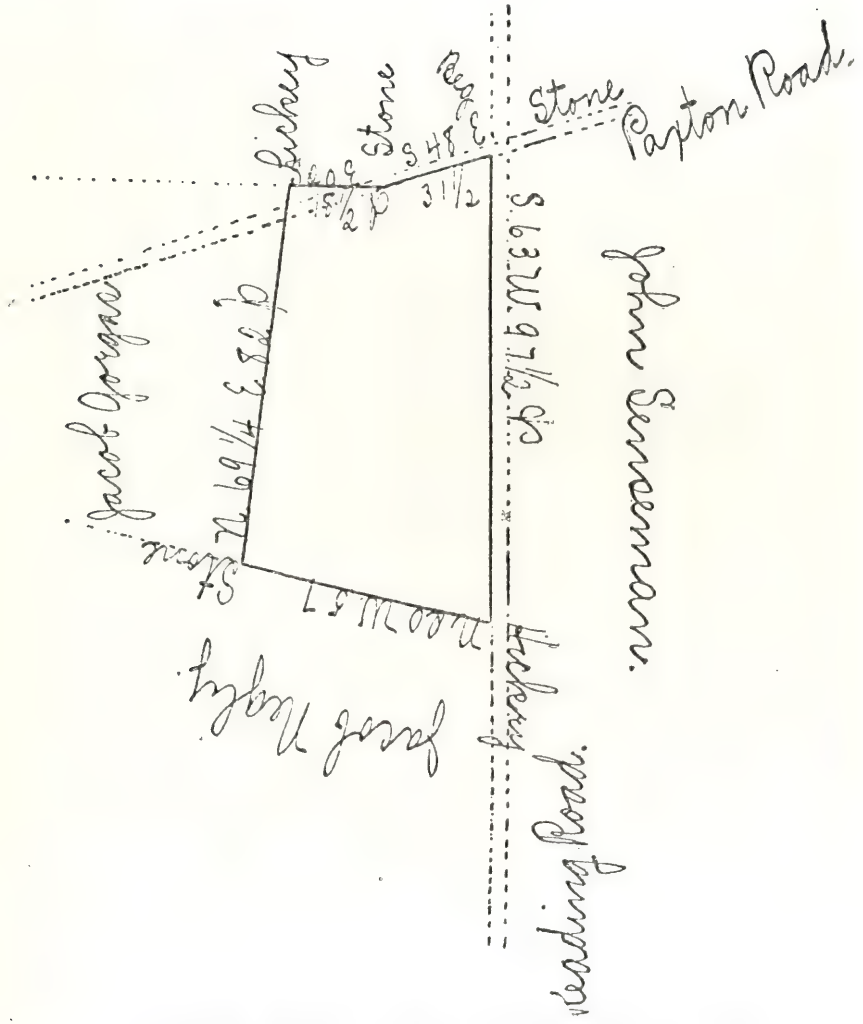

The above described Tract of Land Situate in Cocolico Township Lancaster County Containing 26 As. & 80 perches and the Allowance of six p Cent.

Memorandon of Michl. Witmans Estate Lying in Cocolico Township Lancaster County.

One Tract of Land containing 49 acres & allowance granted to Michael Wittman by a proprietary patent as by the said patent recorded in the office at Philadelphia.

Another Tract containing 99 1-3 acres & allowance part of Two adjacent Tracts granted to a certain Michael Andreas late deceased by Patent and granted by the Executors of the last will & Testament of the said deceased to the said Michael Wittman which Executors Title is Lodged in the General Loan office of Pennsylvania for the sum of £200.

Another Tract of above 1 1-4 acres whereon the Tavern is erected granted by John Bowman & his wife to the said Michael Wittman and the same 1 1-4 is part of a Larger Tract granted to the said Bowman by a Proprietary patent.

Another Tract of Twenty four Acres granted to the said Michael Wittman by a certain Daniel Eigher being part of a larger Tract granted to the said Daniel Eigher by a Proprietary Patent.

Another Tract of Warranted Land containing 50 acres or thereabouts Conveyed to the said Michael Wittman by John Schrite.

LANCASTER COUNTY—MISCELLANEOUS.

This Indenture made the Twenty fourth day of January in the year of our Lord one thousand Seven hundred and Seventy one. Between George Ross of the Borough of Lancaster in the County of Lancaster and Providence of Pennsylvania Esquire of the one part and Thomas Foxcroft and Joseph Galloway of the City of Philadelphia in the said Province Esquire Trustees named and appointed in certain Indentures of four parts made the thirty first day of July last Between John Foxcraft Deputy Post Master General of North America Esqr. of the first part, Judah Osgood Spinster of the second part, Anthony Todd of the general Post Office London Esqr. and Henry Bolders of the same place Esq. of the third part and the said Thomas Foxcroft and Joseph Galloway of the fourth Part.) of the other part.

Whereas the said George Ross in and by a certain Bond or writing Obligatory under his hand & Seal duly executed and bearing even date standeth Bound under the said Thomas Foxcroft and Joseph Galloway in the Penal Sum of Two Thou-

sand Four hundred pounds lawful Money of Pennsylvania aforesaid conditioned for the Payment of twelve Hundred Pounds like money on the Twentyfourth Day of January next ensuing the Day of the date hereof in one Entire Payment with lawful Interest for the Same, As by the said Recited Obligation Appears. Now this Indenture Witnesseth that the said George Ross as well in Consideration of the aforesaid Debt or Sum of Twelve hundred Pounds and for the more effectual securing the Payment thereof with its Interest unto the said Thomas Foxcroft and Joseph Galloway and the survivor of them their and the survivor of their executors administrators and assigns as of the further Sum of five shillings lawful money aforesaid unto him the said George Ross in hand paid by the said Thomas Foxcroft and Joseph Galloway at or before the Sealing and Delivery hereof, the receipt whereof is hereby acknowledged, Hath Granted bargained, Sold Released and Confirmed and by these presents he the said George Ross Doth hereby grant Bargain Sell Release and confirm unto the said Thomas Foxcroft and Joseph Galloway, and the Survivor of them their and the survivor of their Heirs, and assigns a certain Tract or Parcell of Land Situate in the Township of Manheim and County of Lancaster aforesaid bounded and described as follows viz. Beginning at a Post a corner of Land late of Henry Funk but now of Jacob Nissly and running by the same South west two hundred and Ninety three perches to a stone at a corner of Land of James Hamilton Esquire thence by the same North West one hundred perches to a Post Thence by a Lane fronting Lancaster out Lotts and Land late of Thomas Cookson Esqr. North East two hundred & Ninety three Perches to a post, thence South East One hundred perches to the place of Beginning containing one hundred and Eighty three acres and twenty Perches by the same more or less Together with all and Singular the Buildings and Improvements thereon erected standing and being, and all other the Rights Members Liberties Priviledges Hereditaments and appurtenances thereunto belonging or in any wise appertaining which premises the said James Hamilton Esq. by Indenture bearing date the twenty fourth day of June in the year of our Lord 1761 granted unto the said George Ross in Fee Simple as by the said Indenture at large appears and the Reversion & Reversions Remainder and Remainders Rents Issues and Profits thereof and also all the Estate, Right, Title, Interest Possession property claim and Demand whatsoever of him the said George Ross of in and to the hereby granted Premises and every Part thereof. To have and to

hold the above described Tract of Land or Parcell of Land Hereditaments and all and Singular the premises hereby granted bargained and sold or mentioned or intended so to be with their appurtenances unto the said Thomas Foxcroft and Joseph Galloway their Heirs and assigns to and for the only proper use Benefit and Behoof of them the said Thomas Foxcroft and Joseph Galloway their Heirs and Essigns forever Provided Always Nevertheless That if the said George Ross his heirs Executors, Administrators or Assigns shall and do well and truly pay or cause to be paid unto the said Thomas Foxcroft and Joseph Galloway or the survivor of them their or the survivor of their Executors, Administrators, or Assigns the aforesaid Debt or Sum of Twelve Hundred Pounds on the day or Time herein before mentioned and Appointed for Payment thereof in one entire Payment with lawful Interest for the same according to the condition of the said Recited Bond without Fraud or further delay and without any defalcation or abate to be made for or in respect of any Taxes charges or assessments whatsoever then and from thenceforth as well this present Indenture and the Estate hereby granted as the said Recited Bond shall become Null and Void and of none effect anything herein before contained to the contrary thereof, in anywise not with standing.

In Witness whereof the said Parties have hereunto interchangeably set their Hands and Seals the day month and year first herein written.

GEOR. ROSS [Seal]

Sealed and delivered in the presence of
MARY JENKINS.
WILL PARR.

This 26th day of January 1771 came before me the Subscribers one of his Majestys Justices of the supream Court of the Province of Pennsylvania George Ross and Acknowledged the above and foregoing Instrument to be his Act & Deed and desired the same to be recorded as such.

Witness my hand and Seal the Day and year above written.

JOHN LAWRENCE [Seal]

Recorded 20th March 1771 Edwd. Shippen Recorder.

I do hereby Certify the above and foregoing to be a true exemplification of the Record in Book O Page 366 &c. Given [Seal] under my hand and the seal of my Office at Lancaster the fourth day of March Anno Domini 1785.

JAMES JACK Recorder.

Article of a Greement made & Concludet Between Jacob Byers and Abraham Reem both of Donigall Township Lancaster County and Provence of Pennsylvania Which is as followed that the said Jacob Boyers failed Doth sell and Set over in fair and open marcet it unto Abraham Reem aforesaid all that Certain tract or Peace of Land Containing 87 acres and alowins Sittined et Lying Joyning David Coble of the one side and Peter Root of the other and which he Now Lieves as also the Land of Jacob Witmore Deceised for and in Consiteration of Which the said Abraham Reem doth grand and agree to Pay unto the said Jacob Byers or orders the Just Sum of Two Hundred & 25 pounds Current and Lawful Money in Pensylvania to be paid on the first Day of May in the year of one Thousend seven hundert and seventy Nine Ensuing the Day hereof and the Payment of the said Sum two hundred and twenty five Pounds aforesaid Jacob Boyers sentd us to secure said Land by a good and Lawful Deed of Convence to said Abraham Reem or to his airs or asign when the Money is paid a Sufischant Lawful Deed the above scribed and sole Land to Contain for this agreement:

Fox the true performence of Every of the above Covenants & agreement. We the above Partise Do Bind our Selves Each to the other as pennel sum of four hundred and fifty Pounds Corrent Monney as above to be paid by the Pertis Dessidive to the partis abiding By and fulfilling the fame as Witness of our hands this Ninth Day of March 1776.

Witness presents.

MARTI RIDLE.

JOHN WENAND.

JACOB BRYER [Seal]

ABRAHAM REEMS [Seal]

This is a true Copie between Jacob Byers & Abraham Reems.

Artickle, translated by my

JOHN FREDERECK.

SUNDRIES TO THE STATE OF PENNSYLVANIA. DR.

1778, March 2, To the Amount of the Vandue Paper for the sales of George & John Rhine's Goods and Chattles,	683	13	4
May 1st, To the Amount of the Vandue Papers for the sales of the Goods and Chattles of Michael Whitman,	489	16	9
To the rent arising from Michael Whitmans Tavern Place Let out to John Palmer for one year at,	40		
1779, May 1, To rent arising from Michael Whitmans Tavern Place Let out to John Palmer for one year at,	70		
1778, May 1st, To the rents arising from the two lots of Land formerly Michael Whitmans Rented to John Jones at,	60		
1779, May 1st, To the rents arising from the two lots of Land formerly Michael Whitmans Rented to John Jones at,	90		
1778, To the rents of a House let to John Gorden, Whitman's Estate,	10		
1779, To the rents of a House let to John Gorden, Whitman's Estate,	10		
1778, May 1, To the Rent of John Rhines Estate let to Michael Rhine,	30		
1779, To the Rents of John Rhines Estate let to Michael Rhine,	100		
1778, May 1st, To the rents of a Lott & House formerly Belonging to Isaac Gray Being lett out for one year to Jas. Watson at,	2		
1779, To the rents of a Lott & House formerly Belonging to Isaac Gray Being lett out for one year With Repairs,	37	10	
	1623	0	1
By sales of Englehart Holtsinger goods,	56	13	6
By sales of Henry Skyles,	65	10	
	1745	3	7

CONTRA. CR.

1778, May 23, By Cash paid for Taxes on George & John Rhines Estate,	18	5	3

1778-9, By Cash for Taxes & Expenses in Seizing Selling the Different Estates that was under my Direction,	174	13	6
1779, June 19, By Cash Paid into the Hands of Mr. David Rittenhouse as Per Receipt,	1106	7	3
1780, Oct. 30, To Clerks Charges for Four Days attendances,	51	13	
By Cash pd. David Rittenhouse Preceipt,	225		
By expences selling Holtzinger & Sykles goods,	1464	18	
	20		
By my expences on sellg. Rhines & Whitman's personal property & Commission Rent,	111	1	

Isaac Gray his Real Estate is Ten or Eleven Acres of Land with a House the soil to larable but the Improvements Very Ordinary, Situate in Earl Township in the Occupation of James Watson.

Sold LEE HALLS, And.

COL. GEORGE STEWART AGENT FOR LANCASTER COUNTY IN ACCOUNT WITH THE STATE OF PENNA.

DR.

1778, March 2d. To amount of Sales of George and John Rhines Goods and Chattles,	683	13	4
1779, March 2d. To amount of Sales of Michael Whitman's Goods,	489	16	9
1779 May 1. To amount of Rent recd. from John Palmer for Michael Whitman's Estate,	110		
To Amount of Rent rec'd from John Jones for the Estate of Whitman's,	150		
To Amount of Rent rec'd from John Gorden for the Estate of Whitmans,	20		
To amount of Rent rec'd from Michael Rhine for the Estate of John Rhine,	130		
To Amount of Rent rec'd from James Watson for the Estate of Isaac Gray,	39	10	

To Amount of Sales of Englehart Holsinger and Henry Skyler Goods,	122	3	6
	1745	3	7

COL. GEORGE STEWART AGENT FOR LANCASTER COUNTY IN ACCOUNT WITH THE STATE OF PENNA.

CR.

1778, May 23, y Amount sundry expences Clerkage & taxes paid on forfeited Estates,	264	11	9
1779, June 19, By Cash paid David Rittinhouse Esqr. Treasurer,	1106	7	3
By Cash paid David Rittenhouse Esqr. Treasurer,	225		
1780, Nov. 25, By Balance paid David Rittenhouse Esqr. Treasurer,	149		
	£1745	3	7

We do Certify that the above Account has been Adjusted and Settled by us at Philada this 25th day of November 1782.

Auditors of Accts. for the State of Penna.

JOS. DEAN.
JNO. SHEE.
JACOB MORRIS.

A Memorandum of the Confiscated goods Belonging to Englehart Holtsinger who Absconded from this District to the Enemy which goods were Sold in the following Manner.

	£.	S.	D.
1778, To One pr. of Bellows purchased April 6th By Patk. Barrigan,	30	10	6
To Sundry Black Smiths tools by Patk. Carrigan,	20		
To a Quantity of Old Iron purchd. By George Stewart,	3		
To Quantity of Old Iron purchd. By J's Watson,	3	3	0
Total,	£56	13	6

A Memorandum of the Confiscated Property Belonging to Henry Skiles Absconded to the Enemy from this District which were as follows, viz:

1779, Aug. 1st. To 1 Bay Horse purchased by Jacob Keizer, ...	23	00	0
To 1 Bay Horse Purchased by J's Climson, ...	2	10	0
Total, ...	65	10	0

Pr Contra Englehart Holtsinger Estate.

To George Stewart £. S. D. Dr.

1778 March ye 26th To a Seizment of the goods and exposing them to Public Vendue 10.

TO CONTRA HENRY SKYLES ESTATE.

To George Stewart DR.

	£.	S.	D.
1779, Augt. To 2 Days Searching & procuring him Two Horses.			
Oct. ye 1st. To 2 Days Serving Four Subpena in behalf of the Sale of the Land belonging to the aforesd. Henry Skyles, ...	10		

Lancaster Novr. ye 2nd. 1778.

Honourable Sir:

As Council by their Order of the 21st of Octr. have appointed me One of the Agents &c. I herewith transmit a Certificate of my Having quallified myself to Act, with an Account of my Proceedings as you will see by the inclos'd inventary, the Personal Estate is all made away with except what you see enter'd, Last Saturday I Received Eight Pounds for One Months Rent Which was not Due at the time of Seizure and have Rented the House to the Same Person for £50—to the 20th of Next April. I did not let it for as Long a time as the Law Impowers me to Do Least Council Should Order it to be Sold Sooner, and it Might hurt the Sale—In an Act Passed the First Day of April last Entitled an act for the Further Security of Government Section 8 it is Enacted that any Person that have held any Office in the Late Government under the Authority of the Crown of Great Britain who shall Neglect to Renounce the same by taking the Oath of Alegiance to this

or Some Other of the United States on or Before the 1st Day of June Last, Shall Forfeit his estate—this is therefore to inform you that James Gibbons and Eberhart Gruber, Both Justices under the Authority afforesaid Have Neglected to Renounce their Allegiance to the Crown of Great Britain as the Said Law Requires and to Desire Your Instructions in that Case and if I am to Proceed with them as With other Forfeited Estates.

I am Sir Your Most Obedient Humble Servt.

CHAS. HALL.

To the Honourable George Bryan, Vice President of the Supreme Executive Council, Philadelphia.

To Thomas Matlock Secretary to the Supreme Executive Council of Pennsylvania.

Pursuant to Your Application to me made of the Sixth Day of May 1778 I hereby Exhibit A List of All Persons Now or Late Inhabitants of Lancaster County who have taken open part against the State and Actively joined in the service of the Thing of Great Britain As far as have Reached my knowledge Vizt.—

George Rhine Miller late a Committee Man—His Real Estate is 150 Acres of Midling Good quality whereon is a good Marchant Mill Good Buildings and other improvements, in Earl township now in possession of Mary Rhine the wife of George Rhine with the incumbrane of five children—John Rhine Farmer real Estate 166 Acres of Midling Quality and Good improvements—it is under the incumbrance of the one third of the Profits thereof according to his father and mother Michael and Catharine Rhine During their Natural Lives—in Earl Also in the Occupation of Michael Rhine, Isaac Gray his Real Estate is 10 on 11 Acres with an house the Soil tolaerable but the improvements very ordinary, is in Earl Occupation of James Watson—Holsinger Blacksmith-Michael Whitman Whitman Inkeeper late a Committee Man, His Real Estate is 25 Acres whereon the Tavern is seated and two other Distant and Separate pices of Land under the incumbrance of the Maintenance of his Mother in Law As I take it During life And A Cow as an Help thereto, Cocalico Township in Possession of John palmor and John Jones,—Henry Skiles Salsbury—James henderson Do, Emas. Williams of Sadsbury Township his Real Estate. Supposed to Be 60 Acres of a Poore Quality.

Henry Rutter Junior of Leacock township thought by the most of his Nabours to have gon to the Enemy having Gon Shortely, After Skiles, and honderson—His Real Estate the Quality Unknown to me but the Quality good the Improvements Midling Under the incumbrance of the one third During life.

I am Sir, with Due Respect Your Most Obedient to Serve

GEORGE STEWART.

May 15th 1779.

Sir:

We the Subscribers take this Opportunity to inform you of the proceedings of Colonel Stewerts in regard of Confiscated Estates of George Rine, Michael Witman, Isaac Grays and John Rine, all of Lancaster County hath put up Advertisements the 17th of June for Sale the above mentioned Estates, George Rines again the 14th of July Michael Witman again the 15th, Isaac Gray again the 16th, John Rines again the 17th and in a few days after he Send the Inclosed order to have the Advertisements taken Down, again, and the Said order to be put up in place of it Now. We leave this matter to your honour and Council to judge Whether You think the publick hath been Used Well or Not, or Whether he intends to make private Sale of those Estates, and injure the publick by selling them under Value.

MARTN HOLMAN.
VALENTINE KINSER.
JOHN KINSER.

Lancaster County Earl Township, June 24th 1779.

N. B. The said John Brubacer thats mentioned in the Inclosed order is a Brotherinlaw of the Said George and John Rines &c. &c. &c.

To his Excellency Joseph Reed, President of the Council at Philadelphia With Care.

Rec'd the 10th day of March 1778 of John Jones the sum of Ten pounds tax for part of the Estate late of Michl. Wittman which the said John Jones Rented of Colonel George Stuart Agent of Lancaster County, I say Rec'd £10 0 0.

CASPER LUTZ.
Collector.
21st March 1779.

A receipt from Phillip Wurmser I have received from Johannes Balmer £2—s 5.

Lancaster April 21st, 79.

Received from Mr. George Stewart 57 for searching Records for a Deed of John Evans to Gray.

J. F. HENRY.

Received June 19th 1779 of George Stewart Esquire one of the Agents for Lancaster County Eleven Hundred and Six pounds Seven Shillings and three pence on accounts of Sales of forfeited Estates.

Duplicates.

DAVD. RITTENHOUSE, Treas.

£1106 7 3.

August 28th, 1779.

Then Recd. of George Stewart Ten pounds for Seven days Crying of Confiscated Goods. I say Recd Pr. Me.

WILLIAM READ.

Received Oct. 12th 1780 of George Stewart Esqr. one of the Agents for Lancaster County by the hands of Charles Hall Esqr. Two Hundred and twenty five pounds on account of sales of forfeited Estates.

DAVD. RITTENHOUSE Treasr.

£225.

Received Novemr. 25, 1780 of Col. George Stewart one of the Agents of Forfeited Estates in the County of Lancaster, One Hundred and forty nine Pounds four Shillings and Seven pence, the Balance of His account.

DAVD. RITTENHOUSES Treasr.

£149 4 7.

To his Excellency the President of the State of Pennsylv. and the Honble. Members of the Supreme Executive Council gentlemen—

Agreeable to former Orders from your respectable Body relative to Seizing Inimicable and Atrocious Villians Estates, I being appointed one of the Agents for Lancaster County and made a return some time ago of Henry Rutter of Leacock Township & Amos Williams of Salisbury Township

I thought they would be published agreeable to Law and if they were, I never saw anything of it, and as it now can be made appear, they were with the enemy, aiding and assiting them, I request your Instructions how to proceed, and if they were not published they may now with propriety, for atrocious Villians they are, and I wish their affairs may meet due merit, your orders gentlemen shall be strictly attended to, and carefully obey'd & I am with respect your obed. servt.

GEORGE STEWART.

N. B. I made a Seizure on the Estates, but as they were not published could proceed no farther so your Instructions is requested by the Bearer if Possible.

Yours as above.

G. S.

Leacock Township.
Lancaster County, July the 2d. 1783.

MONTGOMERY COUNTY.

ESTATE OF ALEX. BARTRAM.

Deed. Stephen Hall to Alexander Bartram.

All that Tract of Land situate in Cheltenham Township Beginning at a White Oak tree marked for a corner thence by Conrad Rush's Land south forty nine degrees and thirty Minutes forty one perches and fourteenth parts of a Perch to a Stone thence by the same south twenty six degrees East Eleven perches and six tenths of a Perch to a Stone thence North Seventy five degrees and forty Minutes East twenty three Perches to a Stone thence by the same South fourteen degrees and twenty Minutes East twenty perches to a post thence by the same south seventy five degrees and forty Minutes West twenty four perches to a Black Oak Saplin thence by the same North fourteen degrees and twenty Minutes West twenty four perches to a Stone thence by the same North twenty six degrees West Eleven perches and six tenths of a perch to a post thence by the same South forty four degrees and twenty Minutes West seventy five perches and five tenths of a perch to a post set for a corner thence by the same and by Isaac Cleavers Land South forty nine degrees and forty Minutes East thirty eight perches to a corner Stone

thence by other Land of the said Richard Carvel North forty seven degrees East twenty six perches and nine tenths of a perch to a post thence by the same South forty one degrees East thirty eight perches and six tenths of a perch to a corner stone thence by Richard Mather's Land and a road leading to Germantown North forty degrees and twenty Minutes East sixty eight perches and five tenths of a perch to a corner Stone thence by the said Carvels Land North forty seven degrees West forty five perches to a Spanish Oak tree thence by the same North forty degres and twenty Minutes East thirty nine perches to a corner White Oak Saplin thence by William Websters Land North forty nine degrees and forty Minutes West seventy four perches to a corner Stone thence by Baltas Eckord's land South forty eight degrees and twenty Minutes West fifty seven perches and two tenths of a perch to the first mentioned White Oak the place of beginning. Containing fifty seven Acres and a quarter of an Acre and fifteen perches (Excepting and Reserving out of the said Tract or piece of Land certain two Acres part thereof, which is divided from Cleaver's Land by a Small piece of Land late belonging to Richard Carvell now to George Care which said two Acres the said Stephen Hall and Sarah his Wife have heretofore sold and conveyed unto the said George Care in fee Simple.)

I do hereby Certify the above is a true extract from the Records remaining in my office as more fully and at large appears by Deed Book I No. 16 page 274. Philada. 2 April 1787.

NATHW. IRWIN, Recr.

March 31st. 1787.

Received of Mr. —say Captain—Robert Coltman the some of Seven Hundred and ten Pounds the full consideration Money for a tract of Land situate in Cheltnam township, Montgomery county adjoining Land of Conrad Rush, Isaac Clever, George Cair, Richard Carvel, Richard Mathers & a Road from Jinkentown to Germantown Seesd and Sold as ye Estate of Alexander Bartram trater on the 28th of this Instant. I say received by me

GEORGE SMITH. Agent.

£710.

NORTHAMPTON COUNTY.

ESTATE OF ANDREW ALLEN.

An account of monies received by William McNair & Stephen Balliott agents of forfeited Estates for Northampton County from sundry Persons for Balances due on sundry Tracts of Land sold by Andrew Allen previous to his attainder and which forfeited to the Commonwealth.

Hugh Horner for a Tract of Land of 150 acres situate on Manakosey Creek in Allen Township Northampton County, sold to said Horner by A. Allen May 1st 1776 @ £3 0 0 pr acre £450 0 0.

Recd. my Wm. McNair June 14, 1779,	£225 18 5	
Recd. by Wm. McNair Aug. 5, 1779,	14 18 5	
		£239 18 5
John Clyde for 100 acres of Land situate on Manakosey Creek in Allen Township, Northampton county—sold to said Clyde by A. Allen, May 1st 1776 @ £3 0 0 pr Acre	$300 0 0	
Recd. by Wm. McNair June 16, 1779,	£218 0 0	
Recd. by Wm. McNair Mar. 27, 1780,..	71 17 6	
		289 17 6
James Clyde for 250 acres of Land situate on Manakosey Creek, in Allen Township, Northampton County—sold to said Clyde by A. Allen @ £3 0 0 pr acre	£750 0 0	
Recd. by Wm. McNair June 16, 1779,..	£526 0 0	
Recd. by Wm. McNair Aug. 6, 1779,...	168 0 0	
		694 0 0
John Vogle & George Michael Shirts for 500 acres of Land situate on Manakosey Creek in Bethlehem Township, Northampton County—sold to said Vogle & Shirts by A. Allen @ £3 0 0 pr acre	£1500 0 0	
Recd. by Wm. McNair from G. M. Shirts Aug. 3, 1779, ...	300 0 0	
Recd. by Wm. McNair from Leonard Vogel, Aug. 3, 1779, ...	217 0 0	

Recd. from Wm. McNair from Andrew Vogel, Aug. 3, 1779, ... 217 0 0
Rec. by Wm. McNair from Geo. Shirts, Oct. 18, 1779, ... 200 0 0 — £934 0 0

Samuel Brown for 400 acres 92 perches of Land situate in Allen Township, Northampton county sold to said Brown by A. Allen May 1st, 1776 @ £4 0 0 £1628 6 0

Recd. by Wm. McNair Feb. 15, 1779,.. £605 16 6
Recd. by Wm. McNair Apr. 7, 1779,... 655 15 0
Recd. by Wm. McNair May 19, 1779,.. 211 10 0 — 1473 1 6

John Stirling for 183 acres 110 perches of Land situate on Manakosey Creek, in Allen Township Northampton County sold to said Stirling by A. Allen May 1st, 1776 @ £3 15 0 pr acre £688 12 0

Recd. by Wm. McNair Apl. 7, 1779,..£185 0 0
Recd. by Wm. McNair July 30, 1779,.. 600 0 0 — 785 0 0

Margaret Wilson for 218 acres of Land, situate on Manakosey Creek in Allen Township, Northampton County, sold to said M. Wilson by A. Allen, May 1, 1776 @ £4 10 0 pr acre £981 0 0

Recd. by Wm. McNair Apl. 17, 1779,..... 897 3 0
Arthur Lattimore for 38 acres of Land, Situate on Manakosey Creek, in Allen Township Northampton County, sold to said Lattimore by A. Allen, May 1, 1776 @ £4 0 0 pr acre £152 0 0

Recd. by Wm. McNair April 17, 1779, ... 120 14 0
John Lattimore for 159 acres 60 perches of Land situate on Manakosey Creek in Allen Township, Northampton County, sold to said Lattimore by A. Allen, May 1, 1776, @ £4 10 pr acre £717 3 9

Recd. by Wm. McNair Apr. 17, 1779... £494 0 0
Recd. by Wm. McNair May 4, 1779,... 163 3 0 — 657 3 0

Joseph Horner for 182 acres 62 perches of Land Situate on Manakosey Creek in Allen Township, Northampton County, sold to so said Horner by A. Allen May 1, 1776 @ £4 7 6 pr acre £797 18 8				
Recd. by Wm. McNair, June 18, 1779,... 821 5 0				
Recd. by Wm. McNair, Aug. 7, 1779, ... 11 14 8				
	£832	19	8	
George Wolf for 100 acres of land, situate in Allen Township, Northampton County, sold to James Doak by A. Allen April 12, 1773 and by said Doak, conveyed to said Wolf @ £4 0 0 pr acre, ... £400 0 0				
Recd. by Wm. McNair, May 20, 1779, ...	248	0	0	
Samuel Wilson for 210 acres of land, situate on Manakosey Creek in Allen Township, Northampton County, sold to said Wilson by A. Allen @ £4 0 0 pr acre, ... £840				
Recd. by Stephen Balliott, ...	1,016	2	3	
	£8,187	19	4	

ECUTIVE COUNCIL OF THE ESTATE OF PENNSYLVANIA.

(Mutilated) Your instruction to me of May 29th 1778 (Viz) to make inquiry into all the Estates real & (mutilated) of this County the property of those who have abandoned their familys, And the Army of the King (mutilated) Great Britain which are intended to be vised in this State by an act of General Assembly dated June 13th 1777.

I beg leave to lay the following discovery made by me before you.

WM. McNAIR Cr.

Dr. The following Lands to the State of Pennsylvania & Contra.

150 Acrs of Land Situate in Northampton County the property of Mr. Andrew Allen sold to Hugh Horner for	£450
100 Acres of Land in the Sd. County the property of Andrew Allen, Sold to John Clyde for	300

500 Acres of Land in Sd. County the property of Said Allen Sold to John Vogle, Geo. Michael Schortz for	£1500		
1793 Acres & 92 per in Sd. County the property of Said Allen Sold in Manner following, agreeable to ya Draught			
406 a. 92 p. Sold to Samuel Brown at £4 per Acre Amount to	1628	6	
218—Sold Margt. Wilson (widow) @ £4 10S per Acre Do.	981		
38—Sold Arthur Lattimore @ £4 per Acre Do.	152		
159 60 Sold to John Lattimore @ £4 10 per Acre Do.	717	3	9
186 62 Sold Jos. Horner @ £4 7 6 per Acre Do.	797	18	8
183 110 Sold John Sterling @ £3 15 per Acre Do.	688	12	0
210 Samuel Wilson the price unknown			
203 In possession of Mark Sterling and Hugh Horner, the price not assertained			
177¾ in possession of Moses Cambel, price not assertained			
670 Acres in County Northampton the property of Sd. Allen Leased to Thos. Hartman, John Sloppy, & John Frey—in Manner exhibited by Said lease, more At large appears			
Geo Wolfe of this Township acknowledges himself to be indebted to Andw. Allen Esqr. £200 together with 3 years Interest for which Sd. Allen has his Bond			
By Cash as pr Receipt Jany. 7th 1773 paid Andw. Allen, ...	70		
By Cash pd Andw. Allen as pr Receipt Decembr. 8th 1773	82		
By Cash pd Andw. Allen @ April 11th 1776	30		
By Cash pd Andw Allen indorsed on Horners Bond in Mr Allens hand	100		
By Cash paid part Principal the date unknown indorsed on Sd. Clydes bond in Said Allen's Hand the Sum either £90 or £100			
By Cash pd. Interest Decembr. 23d 1773 as per Receipt	12		
By Cash pd. as pr. Receipt Decembr. 23rd 1773	£74		
By Cash as p Receipt December 29th 1774	100		
By Cash as p Receipt May 11th 1776	50		

By Cash as per receipt March 5th 1772 from John Vogle		£50	
By Cash as per receipt May 29th 1772 from John Vogle		200	
By Cash as per receipt Novr. 30th 1773 from John Vogle		150	40
By Cash as per receipt Michel. Shortz June 11th 1772	£250		
By Cash as per receipt March 30th 1776	126		
By Cash as per receipt May 10th 1776 ...	27		
	£403		
By Cash per Saml. Brown ac per his Receipt May 1st 1776		297	
By Cash per Saml. Brown August 6th 1776 as per Receipt		123	
By Cash per Widow Wilson as per Receipt May 1st 1776		£119	
By Cash per Widow Wilson receipt June 12th 1776		100	
By Cash Arthr. Lattimore as per receipt May 1st 1776 £20			
By Cash per Arthr Lattimore as per receipt June 1st 1776 £30		£50	
By Cash John Lattimore per Rect. Aug. 6th 1776		£160	
By Cash Jos. Horner as per Receipt Aug 6th 1776		97	14

WILL McNAIR.

The following is a True Copy of the Return given in to the Supreme Executive Council for the State of Pennsylvania concerning Lands In Northampton County Situate on two Branches of the Mahokosy Creek Allen & Bethleham Township Late the Property of Andrew Allen Esqr. Confiscated to the State of Pennsylvania Pr. William McNair Agt.

To the Supreme Executive Council for the State of Pennsylavnia.

Genl.

By virtue of your Instructions to me of May the 29th 1778 viz to Make inquiry into all Estates real & Personal, intender to Be Vested in this State by an Act of General Assembly of Said State dated the 13th June 1777. I beg leave to lay Before you the following Discoverys.

(1) Hugh Horner to State of Penna. Dr.

	£.	S.	D.
May 1st 1776, To 150 Acres of Land in Northampton County Allen Township Situate on Manakosy Creek sold to the Said Horner By Andrew Allen Esq. at £3 pr. Acre, ...	450	00	00
September The 24th 1779, To 107 Acres 31 Ps. of Land in Said County & in Said Township Situate on Said Creek Late the Property of Said Allen Confiscated to Said State & Sold according to Law at the Court House in Eston in Sd. County to Said Horner By Wm. McNair Agent at forty five Pound pr. Acre, ...	4823	14	4½

Hugh Horner Cr.

Jan. 2 ye 7th 1773 By Cash as pr Receipt from said Allen, ...	70	00	00
Dec. 8th 1773 By Cash as pr Receipt from said Allen, ...	82	00	00
April 11th 1776 by Cash as pr Receipt from said Allen, ...	30	00	00
By Cash as pr Receipt from said Allen, ...	100	00	00
June 14th 1779 By Cash as pr Receipt from Wm. McNair againt, ...	225	00	00
August 5th 1779 By Cash as pr Receipt from Wm. McNair againt, ...	14	18	5
Septemr. the 24th 1779 Rec'd. in Cash as pr Receipt From Willm. McNair Against, For the Land Sold at Contenental Vondue at Easton ye 24th Septemr. 1779 The first Payment,.....	1567	10	00
Decemr. 25th 1779 Rec'd. in Cash as pr Rect. from Willm. McNair Against, For the Land Being Part of the Second Paymt, ...	1230	10	00
Jany. 19th 1780 Rec'd. in Cash as pr Receipt from Willm. McNair for Said Land Being Part of the Second Payment, ...	1769	10	00

	£.	S.	D.
March the 28th '80 Rec'd in Cash as pr Rect. from Wm. McNair Agent in full of all accounts for said Plantation, ...	256	4	4½
(2) John Clyd to the State of Penna. Dr.			
May the 1st 1776 To 100 Acres of Land in Northampton County Allen Township Situate on Manakosy Creek Sold to said Clyd By Andrew Allen Esqr. at £3 pr Acre, ...	300	00	00
John Clyd Cr.			
By Cash Paid Part Principel the Date not known Indirsed on said Clyd's Bond which is in Sd. Allens Hand the Sum Either £100 or Ninety Pounds.			
Decemr. 23rd 1773 By Cash Paid Interest To Said Allen as pr Rect., ...	12	00	00
June 16th 1779 Rec'd in Cash as pr Rect. from Willm. McNair Agent, ...	218	00	00
March the 27th 1780 By Cash as pr Rect. from Wm. McNair Agt. Interist Due, ...	71	17	6
(3) James Clyd to the State of Penna. Dr.			
To 250 Acres of Land in Northampton County Allen Township Situate on Manokos Creek Sold to Said Clyd By Andrew Allen Esqr. at £3 pr Acre, ...	750	00	00
(3) James Clyd Cr.			
Decemr. 23d 1773 By Cash Part principel Paid to Andrew Allen as pr. Rect., ...	74	00	00
Decmr. 29th 1774 By Cash Part Principel & Interest as pr Rect. from Andrew Allen, ...	100	00	00
May 11th 1776 By Cash Part principel & Interest as pr Rect. from Andrew Allen, ...	50		
June 16th 1779 By Cash as pr Rect. from Willm McNair Agent, ...	526	00	00
August 6th 1779 By Cash as pr Rect. from Willm McNair Agent, ...	168	00	00
(4) John Vogle & George Michl. Shirts to ye State Penna. Dr.			
To 500 Acres of Land in Northampton County Situate on Manaosy Creek in Bethlehem Township Sold to Said Vogle & Shirts By Andrew Allen Esqr. at £3 pr acre, ...	1500	00	00

	£.	S.	D.
(4) John Vogle & Geo. Michl. Shirts Cr.			
March the 5th 1772 By Cash Paid By John Vogle to Andrew Allen as pr Rect., ...	50	00	00
May 29th 1772 By Cash Paid By John Vogle to Andrew Allen as pr Rect., ...	200	00	00
Novemr. 30th 1773 By Cash Paid John Vogle to Andrew Allen as pr Rect., ...	154	10	00
August the 3d 1779 By Cash Paid By George M. Shirts as pr. Rect. from Willm McNair Agent,	300	0	0
Do 3d '79 By Cash Paid By Lenord Vogel as pr Rect. from Willm McNair Agent, ...	217	00	00
Do 3d '79 By Cash Paid By Andrew Vogel as pr Rect. from Willm McNair Agt., ...	217	00	00
October the 18th 1779 By Cash Paid By George Shirts as pr Rect. from Willm McNair Agt.,	200	00	00
June ye 10th 1772 By Cash as Pr Rect Paid By Said Shirts to Collemon Pleat on Said Allens Account, ...	250	00	00
March the 30th 1774 By Cash as Pr Rect Paid By Said Shirts to Said Allen Principal & Interest,	126		
May the 10th 1775 By Cash as Pr Rect Paid By Said Shirts to Moses Levy on the above Account Interest, ...	27	00	00
(5) Samuel Brown to the State Penna. Dr.			
May the 1st 1776 To 406 Acres & 92 Perches of Land in Northampton County Allen Township Sold to Said Brown By Andrew Allen Esqr. at £4 0 0 pr. Acre, ...	1628	6	00
(5) Samuel Brown Cr.			
May the 1st 1776 By Cash as Pr. Rect. from Said Allen, ...	297	00	00
August ye 6th 1776 By Cash as Pr. Rect from Said Allen, ...	123	00	00
Febry. ye 15th 1779 By Cash as Pr. Rect From Willm. McNair Agent, ...	605	16	6
April ye 7th 1779 By Cash as Rect from Willm. McNair Ag't, ...	655	15	00
May ye 19th '79 By Cash as pr Rect from Willm. McNair Agent Interest, ...	211	10	00

(6) John Stirling to ye State of Penna Dr

	£.	S.	D.
May the 1st 1776 to 183 Acres 110 Perches of Land Situate in Northampton County Allen Township on Manakosy Creek Sold to Said Stirling By Andrew Allen Esqr. at £3 15S. 0D. pr Acre, ...	688	12	00

(6) John Stirling Cr.

April ye 7th 1779 By Cash as Pr Rect. from Wm. McNair Agt., ...	185	00	00
July ye 30th By Cash as Pr Rect. from Wm. McNair Agt., ...	600	00	00

(7) Margaret Wilson to the State of Penna Dr.

May the 1st 1776 to 218 Acres of Land Situate in Northampton County Allen Township on Manakosy Creek Sold to Said Wilson By Andrew Allen Esqr. at £4 10S Pr Acre, ...	981	00	00

(7) Margaret Wilson Cr.

May ye 1st 1776 By Cash as Pr Rect. from Andrew Allen, ...	119	00	00
June 12th 1776 By Cash as Pr Rect. from Andrew Allen, ...	100	00	00
April the 17th 1779 By Cash as Pr Rect. from Willm. McNair Agent Principel & Interest,	897	3	00

(8) Samuel Wilson to the State Penna Dr.–

To 210 Acres of Land Situate in Northampton Allen Township on Manakosy Creek Sold to Said Wilson by Andrew Allen Esqr. at £4 Pr Acre, ...	840	00	00

(8) Samuel Wilson Cr.

(9) Arthur Lattimore To the State Penna Dr

May the 1st 1776 To 38 Acres of Land Situate in Northampton County Allen Township on Manakosy Creek Sold to Sd. Lattimore By Andrew Allen Esqr. at £4 Pr Acre, ...	152	00	00

(9) Arthur Lattimore Cr.

	£.	S.	D.
May ye 1st 1776 By Cash as Pr Rect. from Andrew Allen, ...	20	00	00
June the 12th 1776 By Cash as pr Rect. from Andrew Allen, ...	30	00	00
April the 17th 1779 By Cash pr Rect. from Wm. McNair Agent to Mary Lattimore Wife of Said Arther Lattimore Decead.,.....	120	14	00

(10) John Lattimore to the State Penna. Dr.

May the 1st 1776 To 159 Acres & 60 Perches of Land Situate in Northampton County Allen Township on Manakosy Creek Sold to Said Latt. By Andrew Allen Esqr. at £4 10 pr Acre, ...	177	3	9

(10) John Lattimore Cr.

May the 1st 1776 By Cash as Pr Rect. from Andrew Allen Part Principel, ...	160	00	00
April the 17th 1779 By Cash as Pr Rect from Willm. McNair Agent Part Principel, ...	494	00	00
May 4th 1779 By Cash as Pr Rect from Willm. McNair Ag't Part Principel, ...	63	3	00
May ye 4th 1779 By Cash As Pr Rect. From Willm. McNair Agt. Interest, ...	100	00	00

(11) Joseph Horner to ye State Penna. Dr.

May the 1st 1776 To 182 Acres 62 Perches of Land Situate in Northampton County Allen Township On Manakosy Creek Sold to Said Horner By Andrew Allen Esqr. at £4 S7 D6 Pr Acre,	797	18	8

(11) Joseph Horner Cr.

August 6th 1776 By Cash As Pr Rect. From Andrew Allen Esqr. Part Principal, ...	97	14	00
June the 18th 1779 By Cash As Pr Rect. From Willm. McNair Agt. Part Principal & Interest,	828	5	00
Augt. 7th 1779 By Cash As Pr Rect. from Willm. McNair Agt. Interest.	11	14	8

	£.	S.	D.
(12) George Woolf for Land Bought of Andrew Allen By James Doak & Sold again to Said Wolf By Doak Dr.			
April the 12th 1773 To 100 Acres of Land Situate in Allen Township Northampton County Sold Sd. Woolf By Said Doak at 4 Pounds Pr Acre,	400	0	0
(12) George Woolf Cr.			
By Cash as Pr Rects. from James Doak Paid at Different Times, ...	200	00	00
May the 20th 1779 By Cash as Pr Rect. from Wm. McNair Agent Principel & Interest, ...	248	00	00
June the 22d 1774 By Cash as Pr Rect. from Saml Allen Esqr. Rect. on Account his Brother Andrew Allen Esqr. Part Interest, ...	12	00	00
September 20th 1775 By Cash as Pr Rect. from James Allen Esqr. Recd. as Above Interest,	12	00	00
(13) William McNair to State of Penna Dr.			
September the 24th 1779 To 189 Acres 2£. 9 Ps. of Land Situate on Manakosy Creek in Allen Township Northampton County Late the Property of Andrew Allen Esqr. Confiscated to Said State & Sold According to Law at the Court House in Easton in Easton in Said County to Said McNair at 45 Pounds Pr Acre,	8532	16	10½
(13) William McNair Cr.			
October the 27th 1779 By Cash Paid as Pr Rect. Signed By Mrs. Hannah Rittenhouse Recd. for Her Husband David Rittenhouse Treasure, ...	1780	00	00
By Cash as Pr Rect. from David Rittenhouse Treasureor, ...	568	15	00
(14) James Doak to ye State Penna. Dr.			
Septemr. the 24th 1779 To 105 As. 31P of Land Situate on Manakosy Creek in Allen Township Northampton County Late the Property of Andrew Allen Esqr. Confiscated & Sold According to Law to Said Doak By Wm. McNair Agent at forty Pound Pr Acre, ...	4217	15	0

N. B. in Posesion of Mark Sterling

	£.	S.	D.
Remains Due By James Dosk & Coll Ervine £2702 7 6 upon Balance.			

WM. McNAIR

(14) James Doak Cr.

October the 15th 1779 By Cash as Pr Rect. from Wm. McNair Agent Paid By Said Doak, ...	1895	10	00
October the 15th 1779 By Cash Paid By James Scot as Pr Rect from Wm. McNair Agent, ...	1011	7	6
January the 31st 1780 By Cash as Pr. Rect. from Wm. McNair Agent Paid By Said Doak, ...	556	17	6

(15) James Doak to the State Penna. Dr.

Septemr. the 24th 1779 To 256 Acres 2Q. 4Pr. of Land Situate in Manakosy Creek in Bethlehem Township Northampton County Late the Property of Andrew Allen Esqr. Confiscated & Sold According to Law to Said Doak By Wm. McNair Agt. at forty Six Pounds Pr Acre, ...	11800	3	0

N. B. in Posesion of John Kippy.

(15) James Doak Cr.

October the 15th 1779 By Cash as Pr Rect. from Wm. McNair Agt. Paid By Mr. John Hutcheson for Said Land Bought of Doak By Said Hutcheson, ...	2564	10	0

(16) James Doak to the State of Penna Dr.

Septemr. the 24th 1779 To 249 Acres Q 2 12 Pr of Land Sold To Said Doak Situate on Manacosy Creek in Bethleham Township Northampton County Late the Property of Andrew Allen Esqr. Confiscated & Sold According to Law By Wm. McNair Agt at thirty four Pounds pr Acre, ...	8485	11	

N. B. in Posession of Thos Hartman Esqr.

(16) James Doak Cr.

December the 10th 1779 Reca. an order from Coll Arthur Erwine Signed By Robert L. Hooper Q. M. G. for Northampton County Directed to

	£.	S.	D.
Coll Charles Pettit Q. M. G. in Philadelphia Containing Fifteen Thousand Seven Hundred & Twenty Two Pounds Sixteen Shillings & Six Pence which was to Be Returned to Said Erwine if it Would Not be Excepted of By the Treasureor as Apears By Rect. from Wm. McNair Agt. Part on Account of Said Land Sold By Said Doak to Said Erwine remainder & Rec on account of Land Sold to Erwine By Jno. Hucheson which is in Posession of Jno. Stippy, ...	1572	16	6

(17) Henry Shaid to the State Pena. Dr.

Septmr. To 250 As 3 Q 38 pr. of Land Situate on Manacosy Creek in Bethleham Township Northampton County Late the Property of Andrew Allen Esqr. Confiscated & Sold According to Law By Wm. McNair Agt to Said Shaid at 48 Pounds Pr Acre, ...	12047	8	0

N. B. in Posession of John Frye

The Bundle of Money denoted by this paper Counted but £7850 12 6

DAVD. RITTENHOUSE

To the Cryer of the Vand as Pr Rect £25 0 of the Within Accounting 7—10 Ac Mistake

(17) Henry Shaid Cr.

September the 24th 1779 By Cash Paid By Paul Frans for Said Henry Shaid as Pr Rect. of Wm. McNair Agt. first Payment, ...	2812	10	0
September the 24th 1779 By Cash Paid By Paul France as Pr Rect. from Wm. McNair Agt., ...	7200	00	0
Janry the 26—1780 By Cash Paid By Paul France as Pr Rect. from Wm. McNair Agent, ...	721	10	0
N. B. There was a Mistake in this Last Pay of Twenty Dollars & also there was in the Two Last Payments, A Mistake of 37 Pounds 10 Shillings — 0 Pence as apears Pr. Rect. from the Treasureor, Remains Due By Paul France,	1313	8	0

(18) The State of Penna. To Wm. McNair Dr.

	£.	S.	D.
Septemr. 24th 1779 To One Day Spent By Wm. McNair attending the Vandue,.....			
Do. 24th 1779 To One Day for a Clerk at Said Vandue, ...	7	10	0
Decemr. 29th 1779 To Finding Rations For the Surveyor & his horse for One Day, ...	7	10	0
Decemr. 30th 1779 To Finding Rations For four Men & Two Horses for Two Days & Two Nights, ...	30	00	0
Janry. 1st 1780 To Attending the Surveyor for Three Days, ...			
Janry. 1st 1780 To Two Chain Caryers & one Ax Man Three Days at 20 Dollars Pr Day, ...	67	10	0
Janry. 21st 1780 To Finding rations for four Men lines, ...	7	10	0
Janry. 1st 1780 To One Gallon of Whiskey Wilst Surveying Me Land, ...	15	00	0
March the 8th 1780 Two Horses one day and one Night, ...	15	00	0
March the 9th 80 To Finding rations for four Men & Two Horses For Two Days & one Night, ...	22	10	0
March 9th 1780 To Attending Myself Three Days To Chain Carryer & one cts Man Three Days twenty Dollars Pr Day, ...	45	00	0
March the 11th 1780 To Paid as Pr Rect. from George Palmer for Surveying & one Chain Carryer three Days at 20 Dollars Pr Day, ...	255	00	0
Total, ...	472	10	

I do Certify the above Account to Be Just to the Best of My Knowledge.

WM. McNAIR.

Sir

The tract of Land represented by the inclosed Drafts marked A to E inclusive, I find have been forfeited to the State of Pennsa. by the Attainder of Andw. Allen in 1778, and are to be disposed of by Auction agreeably to Law—

The late Supreme Executive Council generally directed the respective Sales by special order, as this amongst the other powers of the late Council devolve on your Excellency, I make this representation on the subject—

These are valuable and chosen Tracts and I have no doubt will command a good price, the present proposed roads will pass them and give them an additional value—

The time of the late Agent of Northampton County John McNair Junr expired with other appointtments of the Executive on the 1 September last; so that an Agent remains to be appointed if your Excellency should direct the Sales—

I have the honor to be
With very great respect
Your Most
Obd. Servt.
JNO. NICHOLSON
Compt. Genls Office
Jan'y 17, 1792.
His Excellency Thos. Mifflin
Esqr.
Gov. Pennsa.

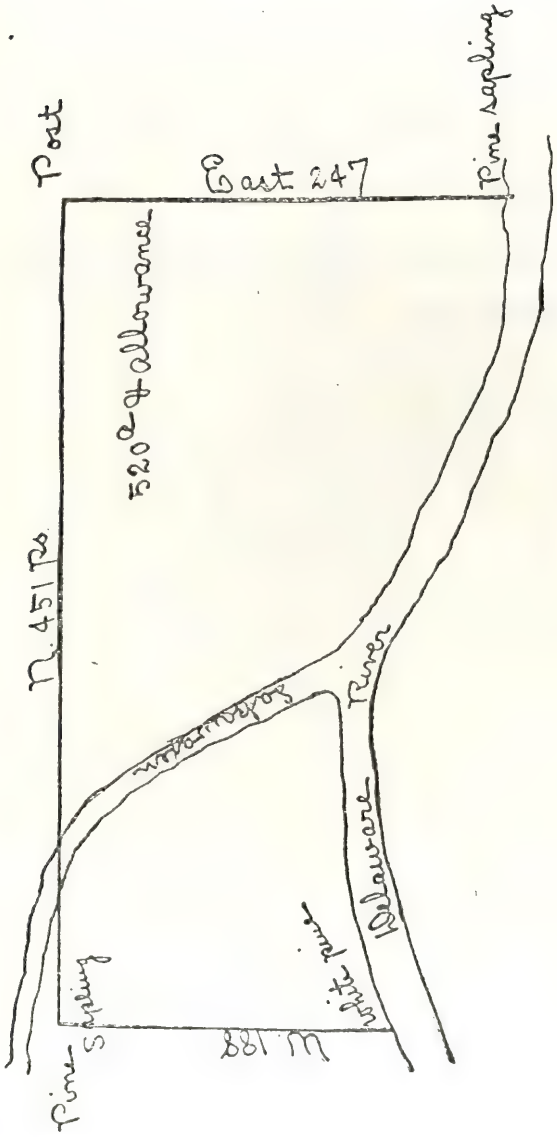

The above tract surveyed for the late proprietaries Octr.

27th 1750 on a warrt dated 25th Novr. 1748 and returned into the Secretaries office 21st Jany. 1752 in part of them or Manor is laid down and inclosed to shew how the same will interfere with the Draft of the tract Marked D herewith late the property of Andrew Allen Esqr. & forfeited to Penna. in 1778 by his Attainder for high treason.

JNO. NICHOLSON.
Jan'y 17th 1792.

All the above surveyed to A Allen on application Feby. 4th 1789 & forfeited to Penna. in 1778.

JNO. NICHOLSON.

Jan'y 17th 1792.

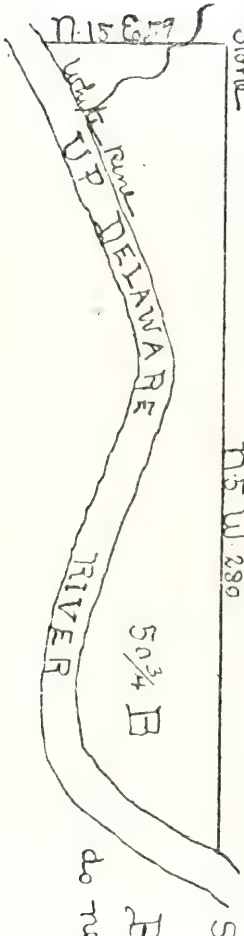

acres
47.

A on the west side Delaware river nearly opposite the 10 mile river

B on the west side do near to Cashentuck

50¾

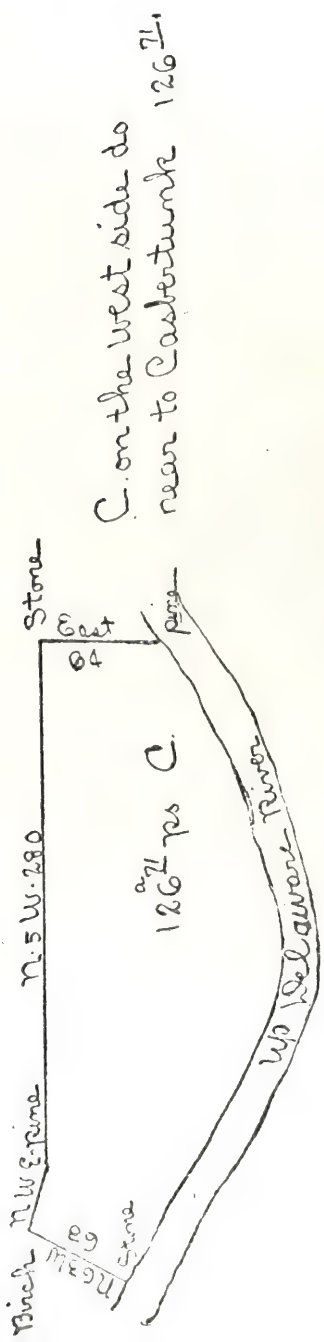
C. on the west side do
near to Castertunk 126 7/8
Stone
East
84
C.
126 7/8 pes
N. 5 W. 280
Pine
Pine
W. Delaware River
Birch
N. W. Pine
89
Hemlock
Pine

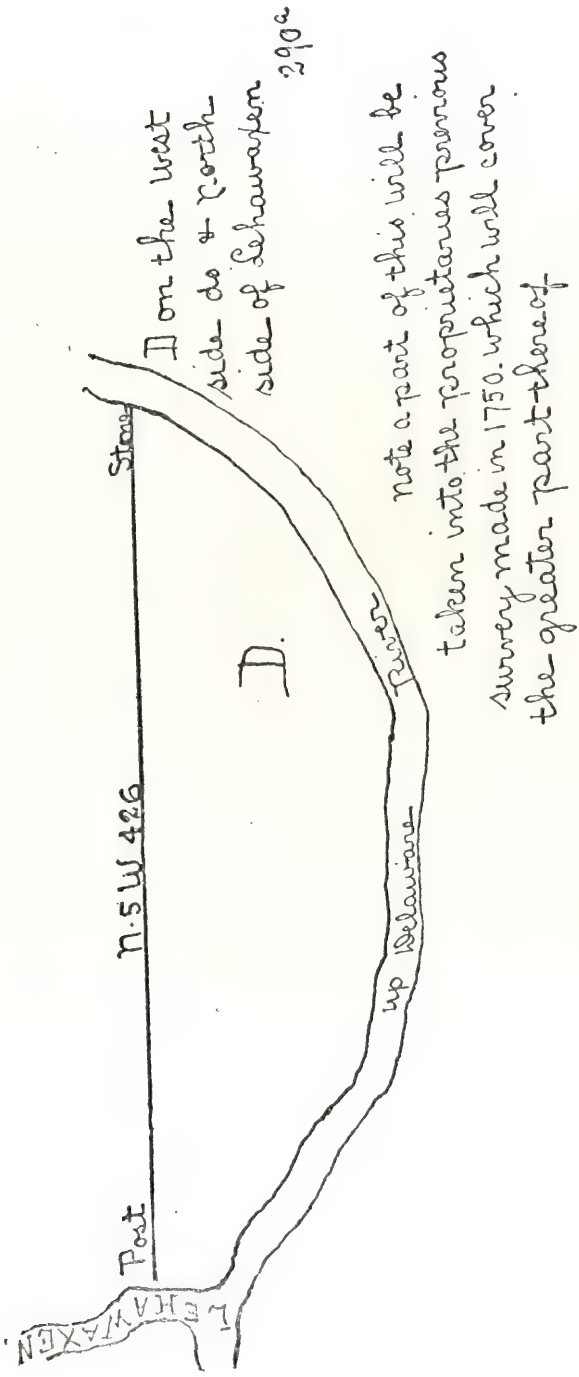
D on the west side de + north side of Schuylkill
290a
Stone
N.5W 426
D.
River
up Delaware
Post
note a part of this will be taken into the proprietaries reserves survey made in 1750. which will cover the greater part thereof.
LENHAWAXEN

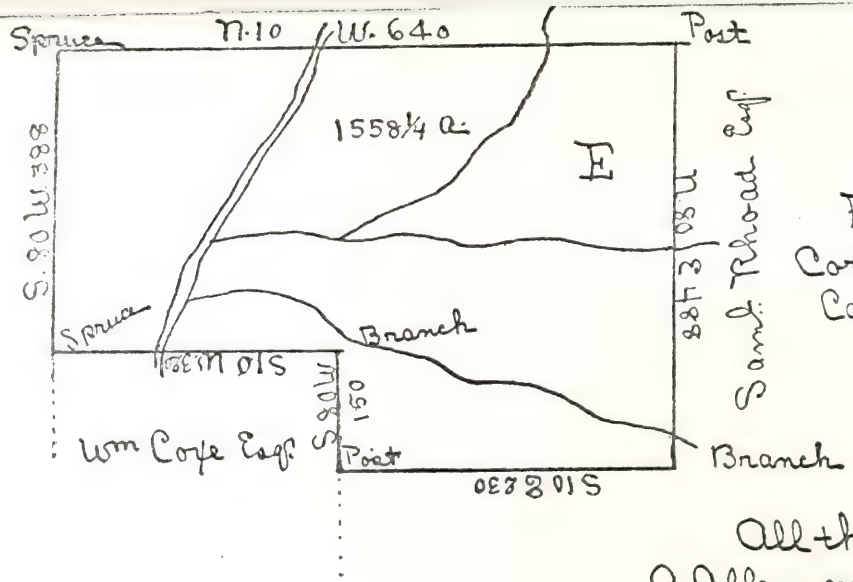

E on the Branch of Corkim creek near Casbertunk 1558 ¼

Total 2072a 71p.

All the above surveyed to A Allen on application Feby. 4th 1789 & situate in Northampton County & forfeited to Penna in 1778

Jno. Nicholson

Janry 17th 1792

The following is a True List of the Land Sold at Publick Vendue on the 24th Day of September 1779 at the Court House in Easton Late the Property of Andrew Allen Esqr. Confiscated to the State of Pennsylvania & Sold according to law all Situate on Manackosy Creeke in Allen & Bethleham Township Northampton County as Witness my hand the Date above Mentioned.

WM. McNAIR Agt.

1 Hugh Horner 101½ Acres at £45 pr acre.
2d James Doak 101½ Acres at £40 pr Acre.
3d William McNair 177¾ As at £45 pr Acre.
4th Henry Shade 223 As at £48 p. Acre.
5th James Doak 223 As at £46 p Acre.
6th James Doak 223 As at £34 p Acre.

A Draught of a tract of Land Situate in Allen Township Northampton County containing One Hundred and eighty nine Acres an half and nineteen perches (Strict measure) late the Property of Andrew Allen Esqr. Confiscated to the State of Pennsylvania and Sold the day of September 1779 according to Law unto William McNair Esqr. Surveyed the 30th day of December 1779 at the Request of William McNair Esq. Agent.

P. GEO. PALMER.

I do hereby Certify that the above is a true and Accurate Survey according to the best of my knowledge & belief.

WILLM. McNAIR Agt.

To his Excellency Joseph Reed Esquire President of the Supreme Executive Council of the State of Pennsylvania.

Bearing & distance up Creek are as follows

N 43°½ W.	6 Perches
North	33
N 24½ E	10
N 39 E.	16
North	7
N. 34 E	14
N. 20 E.	32
	118

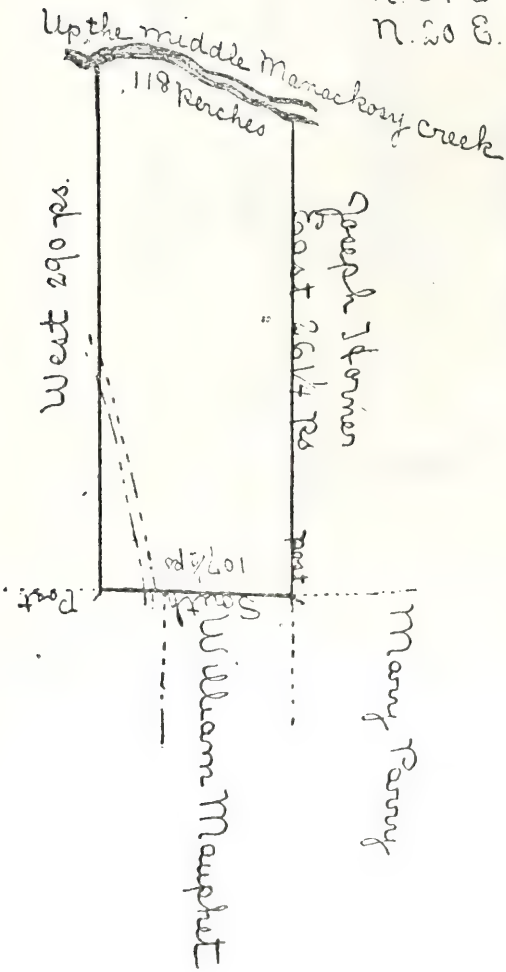

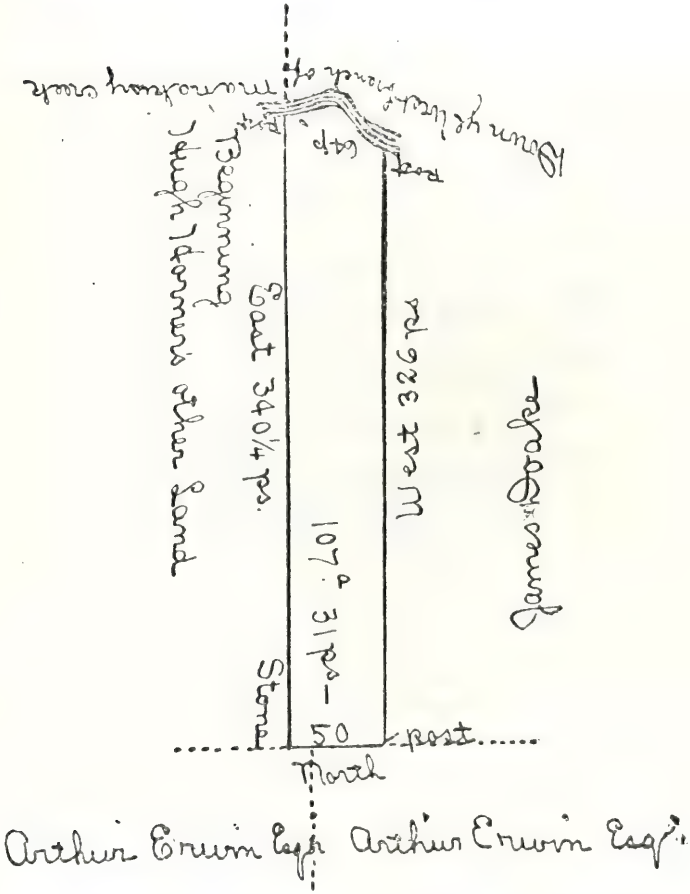

A Draught of a tract of Land Situate in Allen Township Northampton County Containing One hundred and Seven Acres and thirty one perches (Strict measure) late the Property of Andrew Allen Esqr. Confiscated to the State of Pennsylvania and Sold the 24th day of September 1779 unto Hugh Horner according to Law--Surveyed the 1st day of January 1780.

P. GEO. PALMER.

I Do hereby Certify that the above is a true and accurate Survey according to the best of my knowledge and belief.

WM. McNAIR Agt.

To his Excellency Josep Reed Esqr. President of the Supreme Executive Council of the State of Pennsylvania.

WILLIAM McNAIR ESQR. AGENT FOR NORTHAMPTON COUNTY IN ACCOT. CURRENT WITH THE STATE OF PENNSYLVANIA. DR.

1779 Sept. 24.			
To 1 Tract of Land, Andw Allen's Property Confiscated containing 189 acres, 2 Q., 19 Pecr. Sold Wm. McNair @ £45, ...	8532	16	10½
To 1 Tract Same property, 105 acres, 1 Q., 31 P., sold Jas. Doak @ £40, ...	4217	15	
To 1 Tract Same Property, 107 acres, 0 Q., 31 P., sold Hugh Horner @ £45, ...	4823	14	4½
To 1 Tract Same property, 250 acres, 3 Q., 38 P., sold Henry Shade @ £48, ...	12047	8	
To 1 Tract Same property, 256 acres, 2 Q., 4 P., sold Jas. Doak @ £46, ...	11800	3	
To 1 Tract Same property, 249 acres, 2 Q., 12 P., sold Jas Doak @ £34, ...	8485	11	
To Sundry debts due Andrew Allen discovered and received from different persons by the said Wm. McNair (including £605 16 6 recd. bl Col. Bolliet), ...	7171	17	1
	£57079	5	4

WILLIAM McNAIR ESQR. AGENT FOR NORTHAMPTON COUNTY IN ACCOT. CURRENT WITH THE STATE OF PENNSYLVANIA. CR.

By Sundry sums of Money pd. David Rittenhouse Esq., ...				50905		
By Com. on £8532 16 10½ @ ½ per. first Sale, ...	£42	13	3			
By Com. on 4217 15 0 @ ¾ per. Second Sale, ...	31	12	6			
By Com. on 4823 14 4½ @ ¾ per. third Sale, ...	36	4	1			
By Com. on 12047 8 0 @ ½ per. fourth Sale, ...	60	4	7			
By Com. on 11800 3 0 @ ½ per. fifth Sale, ...	59	0	0			
By Com. on 8485 11 0 @ ½ per. Sixth Sale, ...	42	8	6			
				272	2	11

By Expenses 3 different Journeys to Philadelphia 24 days @ 30£ pr day,	£720	0	0			
By Expenses 3 other times 18 days @ 100 dollars,	675	0	0			
By 9 days attendance on Surveyors @ 100 dollars,	337	10	0			
				1732	10	
By Cash pd. the Surveyors pcill,	255	0	0			
By Cash pd. a Vendue Cryer,	25					
By Cash pd. Sundry Charges & Expences,	217	10	0			
By Cash pd. Clerks Wages,	30	0	0			
				527	10	
By Cash Mr. Balliot recd. for a debt due to Andrew Allen by S. Brown which you have charg'd yourself with in the return of debts due to Andrew Allen,				605	10	6
By allowance made you by Council for your trouble in Seizing Confiscated Estates,				355		
By Expenses comg. to Philada. to Settle his Accot. and to return home,				262	10	
1780, May 10, By David Rittenhouse Esqr. for Cash pd. him the balance of his Accot,				2418	15	11
				£57079	5	4

We do Certify that the above Account has been Adjusted and Settled by us—Philada. May 10, 1780.

JOS. DEAN.
JNO. PURVIANCE.
SAML. MILES.
Auditors of Publick Accd.

WILLIAM McNAIR ESQR. AGENT FOR THE COUNTY OF NORHTAMPTON ON AMT. CURRENT WITH THE STATE OF PENNSYLANIA. DR.

To the Amt of sales of different parcels of Real Estate Situate in the County afforsd. late the Estate of Andrew Allen Esqr. as follows, To witt:			
One Tract Containing 189 acres, 2 Q., 19 Ps., at £45,	2532	16	10½

One Tract Containing 105 acres, 1 Q., 31 Ps., at £40,	4217	15	
One Tract Containing 107 acres, 0 Q., 31 Ps., at £45,	4823	14	4½
One Tract Containing 250 acres, 3 Q., 32 Ps., at £48,	12047	8	
One Tract Containing 256 acres, 2 Q., 4 Ps., at £46,	11800	3	
One Tract Containing 249 acres, 2 Q., 12 Ps., at £34,	8485	11	
To Sundry debts due to the Said Allen Discovered and Received per,	49907	8	3
Me of different persons as per amt.,	7171	17	1
	£57079	5	4

WILLIAM McNAIR ESQR. AGENT FOR THE COUNTY OF NORHTAMPTON ON AMT. CURRENT WITH THE STATE OF PENNSYLVANIA. CR.

1779 Feb. 15.			
By Cash paid D. Rittenhouse & Col. Balliott Entered.			
April 17.			
By Cash paid David Rittenhouse Treasurer per. Recd.,	£494		
By Cash paid David Rittenhouse Treasurer per. Recd.,	655	15	
By Cash paid David Rittenhouse Treasurer per. Recd.,	185		
By Cash paid David Rittenhouse Treasurer per. Recd.,	897	3	
By Cash paid David Rittenhouse Treasurer per. Recd.,	120	14	
May 19.			
By Cash paid David Rittenhouse Treasurer per. Recd.,	163	7	
By Cash paid David Rittenhouse Treasurer per. Recd.,	211	10	
May 20.			
By Cash paid David Rittenhouse Treasurer per. Recd.,	248		
Aug. 10.			
By Cash paid David Rittenhouse Treasurer per. Recd.,	832	19	

By Cash paid David Rittenhouse Treasurer per. Recd.,	£494		
By Cash paid David Rittenhouse Treasurer per. Recd.,	600		
By Cash paid David Rittenhouse Treasurer per. Recd.,	217		
By Cash paid David Rittenhouse Treasurer per. Recd.,	300		
By Cash paid David Rittenhouse Treasurer per. Recd.,	218		
By Cash paid David Rittenhouse Treasurer per. Recd.,	240		
By Cash paid David Rittenhouse Treasurer per. Recd.,	217		
By Cash paid David Rittenhouse Treasurer per. Recd.,	2812	10	
October 27 By Cash paid David Rittenhouse Treasurer per. Recd.,	2564		
By Cash paid David Rittenhouse Treasurer per. Recd.,	1895	10	
By Cash paid David Rittenhouse Treasurer per. Recd.,	1011	7	6
By Cash paid David Rittenhouse Treasurer per. Recd.,	1567	10	
By Cash paid David Rittenhouse Treasurer per. Recr.,	1780		
By Cash paid David Rittenhouse Treasurer per. Recd.,	200		
By Cash paid David Rittenhouse Treasurer per. Recd.,	3000		
By Cash paid David Rittenhouse Treasurer per. Recd.,	556	17	6
By Cash paid David Rittenhouse Treasurer per. Recd.,	568	15	
By Cash paid David Rittenhouse Treasurer per. Recd.,	7850	12	6
Feby 4th 1780 By Cash paid David Rittenhouse Treasurer per. Recd.,	15772	6	6
March 30th By Cash paid David Rittenhouse Treasurer per. Recd.,	2702	7	6
By Cash paid David Rittenhouse Treasurer per. Recd.,	2000		
By Cash paid David Rittenhouse Treasurer per. Recd.,	265	5	

By Cash paid David Rittenhouse Treasurer per. Recd.,				72		
				50905		
By My Com. on sales of first Tract at ½ p Ct.,	£42	13	3			
By My Com. on second Tract at ¾,	31	12	6			
By My Com. on the Third Tract at ¾,	36	4	1			
By My Com. on the fourth Tract at ½ p Ct.,	60	4	7			
By My Com. on the fifth Tract at ½ pc.,	59					
By My Com. on the sixth Tract at ½ pc.,	42	8	6			
				272	2	11
By Different journies to Phila. Making 24 days @ 30,				720		
By three other Different journies to Phila. Making 18 Days at £37 10,				675		
By 9 Days attendance on Surveyors &c at ½37 10,				337	10	
By Cash pd. the Surveyor per Cill,				225		
By Cash pd. a Vendue Cryer,				25		
By Cash pd. on Sundry Charges & Expenses pr. £217 10,				217	16	
By Cash pd a Clark for 2 Days,				30		
By Cash pd into the Treas'y & Col. Balliott,				605	16	6
				54042	19	5

Ball. due on the above Acct. £3036 5 8.

The following Tracts of Land were Sold by Andrew Allen Esq. before he was attained of Treason to the herein under named persons for the price as herein mentioned Situate in Allen Township Northampton County with a true account of the Several Sums of money Due thereon to the said Andrew Allen which he being Confiscated to the State of Pennsylvania and were paid to William McNair one of the Agents for Confiscated Property in Northampton County.

Quantity.	To whom sold.	Price per acre.	Sums of money that remained due and were paid to Mr. McNeir.	
A. P.				
150—	Hugh Horner, ...	£ 3	239:18:5	
100—	John Clyde, ...	3	289:17:6	
230—	James Clyde, ...	3	694	
600—	John Vogle and Geo. Henry Shirts, ...	3	934	
406—	Samuel Brown, ...	4	1,473: 1:6	
183—110	John Sterling, ...	3:15	785	
218—	Margaret Wilson, ...	4:10	897:3	
210—	Samuel Wilson, ...	4	*	
338—	Arthur Latimore, ...	4	120:14	
159— 60	John Latimore, ...	4:10	657:3	
182— 62	Joseph Horner, ...	4:7:6	832:19:8	
100—	George Wolf, ...	4	248	
				7,171:17: 1

*Paid to Col. Balliet.

The following is a true List of all the Lands that was seized and Sold by Wm. McNeir one of the Agents for Northampton County being Andrew Allen Property Confiscated all Situate in Allen & Bethlehem Township.

Quantity.			To Whom Sold.	Price per acre.	
Acres.	Jrs.	Pers.			
189	2	19	William McNeir, ...	£ 45	8,532:16:10½
105	1	31	James Deak, ...	40	4,217:15
107	1	31	Hugh Horner, ...	45	4,820:14: 4½
250	3	28	Henry Shade, ...	48	12,047: 8
276	2	4	James Deak, ...	46	11,800: 3
249	2	12	James Deak, ...	34	8,485:11
					£57,079: 3: 4

I Do hereby Certify that the foregoing is an Exact and Correct Report of all Estates Confiscated that I have Seized & Sold as Agent of Confiscated Estates for the County of Northampton which account was adjusted and Settled by the Auditors for the Estate of Pennsylvania the 10th May, 1780. In Witness whereof I have hereunto Set my Hand this 5th day of March 1780.

WM. McNAIR, Agent.

To the Honorable the Supreme
Executive Council of the Common
Wealth of Pennsylvania.

ESTATES SOLD IN NORTHAMPTON COUNTY BY WILLM. McNAIR ESQR.

Attainted Persons.	Situation & Quantity.			To whom sold.	Sold for		
	Acres.	Qu.	Ps.				
And'w Allen,	189	2	19	Wm. McNair, ...	8532	16	10
	105	1	31	James Doak, ...	4217	15	..
	107	0	31	Hugh Horner, ...	4823	14	11
	250	3	28	Henry Shade, ...	12047	8	..
	256	2	4	Ja's Doak, ...	11800	3	..
	249	2	12	Jam's Doak, ...	8485	11	..
					£49907	8	2

ESTATE OF GEORGE BACHMAN.

Upper Saucum the 27th June 1778.

Inventory of the Goods & chattle the Property of George Bachman in upper Saucum Township, which are forfeited according to the Law of the State of Pennsylvania, the 17th June 1778 at Easton Court vizt.

A Waggon Chain, ...	1	10	..
A Fan, ...	2	10	..
A 6 &700 Sheaver Wheat, ...	21	..	..
A Waggon Cloth, ...	2	5	..
A Saddle, ...	..	15	..
A Cutting Box, ...	2	5	..
Ten Cow Chains, ...	1	17	6
Two Plows & a Harrow, ...	7	..	..

A Waggon,	30	..	..
A Cart,	5	..	..
A parcell Shingles,	6	..	..
A Slea,	3	..	..
A Barrel Matiglum,	15	..	..
A few Empty Barrels,	4	..	..
A funnell,	..	15	..
A Bed Stead & Bedding,	10	..	..
A Bed Stead & Bedding,	10	..	..
A Chest,	1	2	6
Ten Siths wt. Craddle,	..	15	..
A spinning Wheel,	..	10	..
Four Bags wt. flax seed,	1	17	6
Ten Baggs,	3	15	..
A Clock & Case,	40	..	..
A Chest Drawers,	15	..	..
A five plated stove pipes,	7	10	..
A wallnt. Table,	2	5	..
3 Chairs,	..	15	..
A Dresser,	..	15	..
A Large Iron Kettle,	2	5	..
A Iron Pott,	1	10	..
Four Cows,	40	..	..
Four Young Horn Cattle,	20	..	..
Ten Sheep,	10	..	..
Three Hoggs 3 died,	6	..	..
A Black Mare,	40	..	..
A Black Mare Colt,	20	..	..
A White Horse,	90	..	..
A Bay Horse,	45	..	..
Bush Wheat 121.			
6½ Bush. Buck Wheat 3-9 d,	..	..	0
	£511	17	6

3 Bays
1 Cow.
3 Sheep.
1 Cow.
4 young Horned Cattle.
Bushels Wheat.
not Sold.

This is to Certify That We the Subscribers have appraised the afore mentioned goods & it to the best of our Knowledge

and understanding. Witness our Hands, the Day & year above written.

SIMON SCHNEIDER.
JOSEPH KOOKEN.

This is to certify that the above said goods have been appraised by the above mentioned Persons chosen by

STEPHEN BALLIET, Lt. Col.
Miller.
Agent for Northampton Co.

ESTATE OF SAMUEL CUSTARD.

Rec'd March ye 4th, 1780 of Elizabeth Custard Three Hundred and forty three Pounds it being the full Consideration Money for 200 A. of Land Situate in Penn Township Northampton County Late the Property of her Husband Saml. Custard Confiscated & Sould hir at Publick vendue I say Rec'd pr. me.

STEPHEN BALLIET Agent.

£343.

Elizabeth Custard has since intermarried with a certain George Hartman to whom Mr. Balliet the Agent requested the deed might be made.
deed dated the
20th of December, 1707.

ACCT. OF SALE OF THE EFFECTS OF SAMUEL CUSTARD LATE OF PENN TOWNSHIP NORTHAMPTON COUNTY, MAY 7TH, 1779 VIZ.

	£.	S.	D.
To Iron wedges John Dum,	1	6	6
Maull, Daniel Sult Jr.,	..	13	..
Drawing knife, David viant,	1	10	6
Ogre, Daniel Sult Jr.,	..	5	..
Ax & hoe, Nichs. Kern,	1	4	6
hand Saw, Michael hopes,	1	4	..
Broat ax, Henry Bowman,	2	2	6
2 Cow chains, Elizabeth Custerd,	1	5	..
Collars, hems & Trysers, Elizabeth Custerd,	3	5	..
Collars, hems & Trysers, Balzer Snyder	4	..	..
Sythe, Joseph Geable,	..	18	6
old Iron, Dewald Coones,	..	18	6

	£.	S.	D.
Lock-chain, Michael Hopes,	5	6	..
Iron Kittle, Elizabeth Custard,	1	3	6
pr. Wooll Carts, Elizabeth Custard,	..	6	6
hammer, Michael Hopes,	..	7	6
Spinning wheel, Michael Hopes,	..	5	..
Sledge hammer, John Dum,	2	15	..
awls & Punching Iron, Peter Strawl,	..	4	..
hammer & five Tongs, Geo. Kocher,	..	11	..
Five for a Plack Smith, Phillip Antony,	22	10	..
Sythe & Cradle, Daniel Sult Jr.,	..	4	3
Cows hide, Geo. Custard,	6	..	..
Large Spinning Wheel, Elizabeth Custard,	..	10	6
Satle & britle, Elizabeth Custard,	10	5	..
Iron Pott, Elizabeth Custard,	..	10	6
Iron Ladle, Balzer Snyder,	..	8	..
Bucket, Amos Beer,	..	9	6
To a Tarr Cask, William Moyer,	..	1	1
4 Chairs, Elizabeth Custard,	..	11	..
grubing hoe & tongfork, Michael hopes,	1	10	..
grinding stone, David Viand,	1	12	6
Harrow with Iron teeth, Elizabeth Custard,	4	2	..
Plough, Elizabeth Custard,	3	7	6
Anwil, Geo. Bloss,	8	..	..
Trough, Geo. Custard,	..	..	6
Boards, William Moyer,	3	..	..
Mare, Elizabeth Custard,	81	..	..
Barrel Cask, William Moyer,	..	15	..
	£173	14	10

ACCT. OF THE EFFECTS OF JOHN CUSTARD LATE OF PENN TOWNSHIP NORTHAMPTON COUNTY MAY 7TH 1779.

	£.	S.	D.
To a Cutting Knife, George Strocker,	1	5	6
Cross Cut Saw, Michael Hopes,	1	1	..
Old Iron, Boker Snyder,	1	10	..
Pewter Plates &c., Charles Ross,	4	10	..
A Barrel Cask, Anna Custard,	..	10	..
A Tub, Anna Custard,	..	5	..
A Mare, Anna Custard,	19	..	..
	£27	27	6

N. B. Payd £3 for to bring more from the great Swamb to the Place of Sale,	3	..	..
	£24	17	6

ACCT. OF SALE OF THE EFFECTS OF JOSHUA THOMAS OF PENN TOWNSHIP NORTHAMPTON COUNTY—MAY YE 7TH, 1779—VIZ.

	£.	S.	D.
To Collar hems & tresch, John Dum,	2	14	..
Phrying Pann, Martha Thomas,	..	3	..
Grinding Stone, Martha Thomas,	..	2	..
Grid Iron, Martha Thomas,	..	3	..
Spinning Wheel, Martha Thomas,	..	5	..
Spinning Wheel, Martha Thomas,	..	2	6
Slete, Martha Thomas,	..	7	..
five tongs, Michs. Kern,	1	16	..
angre, David viant,	..	15	6
Bell & gardin hoe, Casper Peter,	1	10	..
old Iron, John fought,	2	..	..
Chest, Andrew Moyer,	2	10	..
Camblet, Nichs. Kern,	..	10	..
2 Sheep & 3 Lambs, Martha Thomas,	17	..	..
A yoke of oxen, Henry Bowman,	174	10	..
A Cart, Martha Thomas,	11	..	..
Mare, Martha Thomas,	100	..	..
Desk, Jno. Moyer,	10	6	..
Large Spinning Wheel, Geils Perman,	1	16	6
Pott, Geils Perman,	..	13	..
Cow & heifer, Martha Thomas,	60	..	..
	£388	3	6
To a Mare of Wm. Thomas, Sould at sd. vendue, Mary Thomas,	£175	..	..

PROCEEDINGS FOR THE ESTATE WITHIN MENTIONED & THEREON.

Pay'd to Capt. William Moyer the Sum of thirteen Pounds & five Shillings for the Days and appraising & one Days assistance in the Selling of the Personal Estates of Joshua, Thomas, John & Saml. Custard & for provisions &c,	11	5	..

Pay'd Balzer Snyder the Sum of Nine Pounds for 3 days in appraising & one in Selling the Personal estates of Joshua, Thomas, John & Saml. Custard,	9	..	..
Pay'd Joseph Gable for Crying the ventue of the aforesaid estates—twelfe Dolls,	4	10	..
Payd John Dunn for Clerking on sd. vende twelf Dolls,	4	10	..
Payd Andrew Moyer for assisting me in the manadgement of the sd. estates 50 2,	2	10	..
Sundry Expences on the Road going & Coming & other Expenses £3 5,	3	5	..
	£38	..	..

I Stephen Balliet and of the agents for saying forfeited Estates in the County of Northampton do hereby Certify that the within Accounts of Sale & the Bills of Coast are true to the best of my knowledge as witness my hand this 25th Day of May, 1779.

STEPHEN BALLIET.

INVENTORY & APPRAISEMENT OF THE PERSONAL ESTATE OF SAMUEL CUSTARD LATE OF PENN TOWNSHIP NORTHAMPTON COUNTY & WHICH IS FORFEITED TO THE STATE OF PENNSYLVANIA, VIZ.

To a Table,	£1	2	6
To 2 Beds &c.,	5	..	..
To a Chest,	..	10	..
To 4 Chairs,	..	10	..
To a pr of wooll Cards,	..	10	..
To a Spinnig Wheel,	..	10	..
To a Spinning Wheel,	..	5	..
To a Lardge Wheel,	..	12	..
To a Men's Sattle,	2	..	..
To a Collar, a pr of hems & Chanes,	2	..	..
To a pr. of Chanes,	..	15	..
To an Agent & Old Iron,	..	4	..
To a Cow's hite,	1	10	..
To an ox,	..	7	6
To an ox,	..	8	..
To an ox,	..	3	..
To a Maull & wedge,	1	10	..
To an Iron Pott,	..	2	6

To an Iron Pott,	..	2	6
To Dishes & Spoons,	..	15	..
To a Cask,	..	5	..
To an Iron Little,	..	5	..
To an Iron harrow,	1	10	..
To a Plough,	4	..	..
To a grubing hoe,	..	10	..
To a Tong fork,	..	3	..
To a garden hoe,	..	2	..
To a garden hoe,	..	2	..
To a Pitch fork,	..	7	6
To an Anwell,	3	..	..
To a Cask,	..	5	..
To a quantity of Pine Boards,	3	..	..
To a grinding Stone,	..	7	6
To a Sworm of Bees,	2	5	..
To a Cow Chane,	..	10	..
To a Cow,	30	..	..
To a Bay Mare,	20	..	..
To a Fire for a Black Smith,	10	..	..
To a Collar,	..	3	9
To a Little Kittle,	1	10	..
To a Lock Chaine,	1	17	
To a hand Saw,	..	10	..
To a Trowing knife,	1	2	6
To a Broad ax,	1	2	6

This is to Certify that we the Subscribers have valued the above mentioned Articels to the best of our knowledge the 21st Day of April 1779.

WILLIAM MEIJ [Seal]
BALSER SCHUEYDER [Seal]

INVENTORY & APPRAISEMENT OF THE PERSONAL ESTATE OF JOHN CUSTARD LATE OF PENN TOWNSHIP COUNTY WHICH IS FORFEITED TO THE STATE OF PENNSYLVANIA, VIZ.

To a cow,	30	..	..
To an Iron Pott,	..	15	..
To a Table,	1	2	6

To a Berrell Cask,	..	15	..
To a Berrell Cask,	..	15	..
To an Iron Pott,	1	2	6
To a Spinning Wheel,	1	10	..
To a Bucket & a Little Tub,	..	12	..
To 2 Buckets,	..	3	..
To 2 Buckets,	..	2	..
To 2 Pewter Plates,	..	15	..
To a Pewter Bager,	..	15	..
To a Pewter Plate & 3 Spoons,	..	15	..
To a Pewter Plate,	1	10	..
To a Bed &c.,	3	..	..
To a Chest,	..	7	6
To Chairs,	..	2	6
To an Ax,	..	3	..
To a Shoufel,	..	10	..
To Old Iron,	..	7	6
To a Chest,	..	3	..
To a Phryon Pam,	1	2	6
To a Cutting knife,	1	2	6
To a Crosscut Saw,	1	..	..
To a Mare,	15	..	..

This is to Certify that we the Subscribers have valued the above mentioned Articles to the best of our knowledge this 21st Day of April 1779.

WILLIAM MEIJ [Seal]
BALSSER SCHNEYDER [Seal]

Test: Stephen Balliet—Agent.

ESTATE OF ABRAHAM GEISINGER.

Upper Saucum the 24 June 1778.

INVENTORY OF THE GOODS & CHATTLE THE PROPERTY OF ABRAHAM GEISINGER IN UPPER SAUCUM TOWNSHIP, WHICH ARE FORFEITED THE 17TH JUNE A. D. 1778, (ACCORDING TO THE LAW OF THE STATE OF PENNSYLVANIA): AT EASTON COURT.

At John Bahr's Mill.	£.	S.	D.
9 Pewter Plates 6 Spoons,	2	10	..
A Black Mare,	60	..	..
A Gray Mare,	35	..	..

	£.	S.	D.
A Bald Colt,	12	..	..
4 Cows, 7 Stiers,	110	..	..
11 Sheep,	16	10	..
A Tub & parcell Barrels,	1	5	..
A Small Quantity India Corn,	1	10	..
Two Plows,	2	10	..
A Harrow & Sledge,	2	5	..
4 Collars, Haimes, Traces, Blind, Halters, &c.,	15	..	..
Cart Saddle,	..	7	6
A Pick Ax & Swingell,	..	7	6
4 Empty Baggs,	1	10	..
A Cutting Box,	4	..	..
A Fan,	6	..	..
Abt. Four Lead Hay,	24	..	..
Pitch Fork & Shovell,	..	7	6
Twelve Cow Chains,	2	5	..
Two Dung Forks,	..	8	..
A Waggon,	40	..	..
A Cart,	12	..	..
Fifteen Bee Hives,	16	..	..
A Ax, Two Wedge & Wallet,	1	10	..
A Groin Stone,	1	2	6
A five plated Stove,	5	..	..
A Wallnt. Table,	1	10	..
Two Chairs,	..	7	6
A Clock wt. Wallnt. Case,	15	..	..
A Bedstead, Curtains & Bed and Bedding,	20	..	..
A Chest,	3	..	..
10 lb. Bee Wax,	1	10	..
Cubbord,	3	..	..
A Hatchell,	1	2	6
A Lanthron,	..	7	6
A Parcell Books,	..	10	..
A Pair Stillards,	1	2	6
A Lott Carpenter Tools,	1	10	..
A Churn & Bake Iron,	2	..	..
Some Earthen Ware &c.,	3	..	..
A Dresser,	4	..	..
A Iron Kettle & frying pan,	3	..	..
A Shovell & Tongs,	..	15	..
A Iron Pott,	1	10	..
A Coffe Mill,	1	2	6
A Spinning Wheel,	..	15	..

	£.	S.	D.
A Bed & Bed Sted,	7	10	..
A Cow Bell,	..	10	..
Watring Pott,	1	2	6
Four Sickles,	..	15	..
A Chafe Bed,	1	10	..
A Woman's Saddle,	10	..	..
20 Bee Basketts,	2	10	..
A Walnut Chest,	7	10	..
About Six Bushell Flax Seed in two Bags,	1	17	6
A Bag Hemp Seed,	..	10	..
Fourteen Bags,	5	5	..
Two Riddles,	..	7	6
some India Corn in Barrl,	..	15	..
5 yd. of Home made Cloth,	5	..	..
10 yds. Tow Linnen,	3	15	..
No. 1 yd. Linen @ 7-6 d. yd.			
No. 2 yd. Linen @ 30 pr. yd.			
A Bed,	4	10	..
A Table Cloth, Sheet & Case,	3	..	..
A Strawberry Roan Mare,	65	..	..
A Saddle & Bridle.			
Bushell Wheat 12.			
Bushell Rye 10.			
Bushell Buck Wheat 3-9 d.			

This is to Certify That We the Subscribers have appraised the afore Mentioned Goods &c. to the best of our knowledge & understanding.

Witness our Hands the Day & year above Written.

SIMON SNYDER.
JOSEPH KOOKEN.

This is to Certify the aforesaid Goods have been appraised by the above named Person, Chosen by

STEPHEN BALLIET, LT. COL.
JACOB MILLER.
Agents for Northamp. County.

ESTATE OF HENRY GEISINGER.

Upper Saucum the 26 June 1778.

INVENTORY OF THE GOODS & CHATTLE THE PROPERTY OF HENRY GEISINGER IN UPPER SAUCUM TOWNSHIP, WHICH ARE FORFEITED ACCORDING TO THE LAW OF THE STATE PENNSYLVANIA THE 17TH JUNE 1778 AT EASTON COURT VIZT.

A Fan,	£3	10	..
Three Dung forks,	..	15	..
A Half Bushell,	..	15	..
Seven Cow Chains,	1	6	3
A Cutting Box,	2	5	..
A Waggon,	30	..	..
A Lott Gears,	14	..	..
2 Baggs,	..	15	..
2 Chains,	2	5	..
A Pick ax, Two Sith's 7 Sickles,	1	17	6
A Tub,	..	15	..
A Hand Screw,	2	5	..
A Cross Cutt Saw,	2	5	..
five Hoggs,	10	..	..
Eight Bee Hives,	8	..	..
Four Empty Barrells,	1	10	..
A Dresser,	6	..	..
Some Pewter set,	2	..	..
A Iron Pott,	5	..	..
A Saddle & Bridle,	5	..	..
A Lanthron,	..	15	..
A Clock & Case,	12	..	..
A Table,	3	..	..
Five plated Stove,	5	..	..
A Cubbord,	1	10	..
A Spinning Wheel,	..	15	..
A Chest,	1	10	..
Two Bed Steds & Bedding,	24	..	..
A Waggon Cloth,	3	..	..
Twelve Baggs,	2	5	..
A Plow,	2	..	..
A Harrow,	3	..	..
A grvin stone,	3	..	..
A new waggon unfished,	8	..	..

A Sett of Black smiths tools one pr bellows, one anvill,	£75	..	..
A pr stillard,	1	2	6
Three Calfes,	6	..	..
Six cows & a bull,	70	..	..
Seven Sheep & Three Lambs,	10	..	..
A Bay Horse,	40	..	..
A Dark Bay Horse,	30	..	..
A Bay Horse,	20	..	..
A Sorrell Colt,	25	..	..
A Bay Colt,	15	..	..

Bushell Buck Wheat 3-9 d.

This is to certify That we the Subscribers have appraised the afore mentioned goods set to the best of our knowledge & understanding. Witness our Hands the Day and year afore written.

SIMON SCHNEIDER.
JOSEPH KOOKEN.

This is to certify that the aforesaid goods have been appraised by the above named Persons chosen by

STEPHEN BALLIET, LT. COL.
Miller.
Agents for Northampton Co.

ESTATE OF JOHN GEISINGER.

Upper Saucum Township the 23 June 1778.

INVENTORY OF THE GOODS & CHATTLE THE PROPERTY OF JOHN GEISINGER IN UPPER SAUCUM TOWNSHIP WHICH ARE FORFEITED THE 17TH JUNE A. D. 1778 (ACCORDING TO THE LAWS OF THE STATE OF PENNSYLVANIA AT EASTON—VIZT.

A Dark Bay Horse,	£40	..	..
A Black Bay Horse,	45	..	..
A Bay bald faced Horse,	40	..	..
2 pair Haims & Traces,	3	..	..
A Lott of old Gears & Blind Halters,	3	..	..
A Cutting Box,	1	..	..
24 Cow Chains @ 3-9 d,	4	10	..
A two Horse Cart,	10	..	..
A Harrow & Chains,	3	..	..

A Waggon & Chain,	£10	..	..
3 Iron bound Buckett,	..	15	..
A Iron Pott & Civer,	..	15	..
A Iron Kettle,	..	10	..
A Brass & Iron Saddle,	..	5	..
A Iron Skillet,	..	5	..
A Hand Screw,	1	10	..
A Fan,	3	..	.
2 Dung & 2 Pitch Forks,	..	10	..
Two Plows,	6	..	..
A Waggon cornpleat,	20	..	..
Eight Cows @ ea,	64	..	..
A Bull,	..	8	..
Two Cows at John Bahrs Mill,	20	..	..
2 pr. Hains Collars Traces,	4	..	..
A Side Sohl Leather,	3	..	..
A Ten plated Stove & pipes,	10	..	..
A Women's Saddle with Buckskin Seat,	10	..	..
A Bag wt. Flax,	7	10	..
11 Empty Bags @ 7-6 d,...	4	2	6
A Chest Contains as follows,	4	2	6
A Bundle Cotton,	..	15	..
5 Shirts,	3	15	..
4 check'd Handkfs.,	1	10	..
A Remnant cloth,	1	..	..
A parcell Thread,	..	7	6
A Buck Skin,	1	10	..
A parcell brown Thread,	..	5	..
A parcell Blew Thread,	1	10	..
A Sheet,	1	10	..
2 Bed Cases, 2 bolsters, 4 pillows,	5	12	6
A Remnant of Cotton Stuff,	2	5	..
A Remnant Linnen,	..	15	..
A Remnant Linnen,	4	2	6
No. 1 yd. of Linnen @ 151 pr. yd.			
No. 2 yd. of Linnen @ 151 pr. yd.			
No. 3 yd. of Linnen @ 151 pr. yd.			
No. 4 yd. of Linnen @ 151 pr. yd.			
A Pewter Dish,	1	..	..
Two Pewter Soup Bazons,	2	..	..
Twelve Pewter Plates & five spoons,	3	..	..
About 30 bushell wheat @ 121,	18	..	..
A Dark Bay Mare,	50	..	..
A Bay Bald Mare,	40	..	..

2 Caggs whisky abt. 9 galls.,	£9	..	..
A Copper Distill Kettle,	11	10	..
A Iron Kettle,	2	..	..
A parcell Empty Tubs,	1	15	..
Seven Bee Hives,	7	..	..
A Clock & Wallnt. Case,	15	..	..
A Ten plated Stove & pipes,	10	..	..
A Table,	..	10	..
Three Bed Stedts,	3	..	..
A Sett Curtains,	4	..	..
A Bed, Bolster, 2 Pillows,	20	..	..
Two chairs,	..	5	..
A Hatchell,	1	2	6
A Chest,	2	10	..
A Chest,	3	..	..
5 pieces Tow. Linnen, yd. @ 7-6 pr. yd.			
A parcell Books,	5	..	..
Twelve sheep & three Lambs,	22	10	..
A Pr. Sheep shears & ads.,	..	7	6
3 augers, 1 drawing knife,	..	15	..
A Lanthron,	..	5	..
Saddle & Bridle,	6	..	..
Two Saddle, one Bridle & saddle Baggs,	2	..	..
A Bed & Bolster,	5	..	..
A Pigeon Yarn,	..	7	6
2 Syth's,	2	5	..
A Copper Kettle,	..	15	..
Two Spinning Wheels,	2	5	..
2 plow Irons,	..	15	..
A Spinnig Wheel,	..	15	..
A Lott Leather Straps,	..	15	..
Seven Empty Bags,	2	12	..
Abt. 10 Bushell Flower,	5	..	..
Four Bags wt. 12 Bushell Flax seed,	6	..	..
Nine Sickles,	1	10	..
A Bed Sted & Bed,	1	..	..
2 Syths wt. Craddles, ½ Bushells, 2 shovells,	2	5	..
Cabbage Plains,	..	10	..
A Quantity of Raw Flax,	2	..	..
A Bag wt. Feathers,	2	..	..
A Barrell Flax Seed,	1	2	6
A Muskett,	..	15	..
A Chest,	1	..	..
A Bedsted, bed & Bolster,	10	..	..

A Bedstead, bed & Bolster,	£10	..	..
A women saddle,	1	10	..
A pr. Stilliard,	1	2	6
4 lb. Bees Wax,	..	12	..
A Lott Pewter,	3	..	..
A Lott of syths & old iron,	1	10	..
A grin stone,	..	15	..
A wheel Barrow,	..	10	..
Eight Hoggs,	12	..	..

Bushel wheat 121.
Bushell Rye 101.
Bushell uck Wheat 3-9 d.
Bushell India Corn 91.

	£668	4	6
A Black mare & Colt,	50	..	..
A Black Colt,	50	..	..
A Sorrell Colt,	45	..	..
A Sorrell Colt,	20	..	..
Thirteen Head of Horn Cattle,	104	..	..

This is to certifie That We the Subscribers have appraised the aforementioned goods set to the best of our knowledge & understanding. Witness our Hands the Day & year above written.

JOSEPH KOOKEN.
SIMON SCHNEIDER.

This is to certify that the afore said good have been appraised by the above named Persons chosen by
STEPHEN BALLIET, LT. COL.

JOSEPH MILLER.
Agents for Northampton Co.

ESTATE OF CHRISTIAN HUCK.

Names.	Quantity.	Situation.
Alex. Bartram rec'd into Surv'y Office 12th February, 1784.	313¾	Situate on the most Southerly Branch of Equinunk Creek joining Benjamin Davis in Northampton County.
Christian Huck, Esq., Rec'd &c. Aug. 19, 1776.	271½	Situate on Shahawken Creek about two miles and a quarter from the River Delaware in Northampton County.
Christian Huck, Esq., Rec'd 15th Nov., 1776.	301¾	Situate on the head waters of Lechawanick Creek in Northampton County joining Abraham Shoemaker's, Hannah Warren, Kenneth McCollogh, William Prince Gibbs, and Phineas Bond.
Queree.	301¾	Situate on a Branch of Lechawanick Creek in Northampton County joining Phineas Bond and William Prince Gibbs.

I do hereby Certify the above to be true Extracts taken from the returns of Survey remaining in the Surveyor General's office.

Witness my hand this 20th day of December 1784.

JOHN LUKENS S. G.

Tracts.	Quantity acres.	ps.
No. 1,	271½	
No. 2,	387	700
No. 3,	301	141
No. 4,	301	141
No. 5,	301	141
No. 6,	301	141
No. 7,	301	141
No. 8,	301	141

The above Tracts are entered of Record and Mortgaged in Chrisn. Hock's name in the recorder's office in Northampton County.

1776.

25. Do Six patents—301 in right of Abraham Shoemaker
—301. 141——Andrew Huck.
301. ——on his own Warrant.
387. 77 in Right of Wm. Prime Gibbs.
301.44 ——Hannah Warren
301.44 ——Phineas Bond.
On Lehawanick, Northampton County.

Aug. 21 Six patents 271. on Shahawken Creek Northampton County.

The above are all the Patents I Can find granted to Christian Huck.

DAVID KENNEDY,
Sy. Ld. Off.

An accot. of The sale of Tract of Land in Northampton County situate on Shawhawkin Creek Northn. County Containing 271½ acres and allowance late the Estate of Christian Hock and forfeited by his Attainder for high Treason.

271½ acres land on shawhawkin Creek ab 2¼ miles from Delaware river 060 3 5½ sixty pounds three shillgs. and five penec ½d.

JNO. McNAIR, js. agt.

State of Penna. to John McNair Jur. Dr.

for his expences & a Crier lent sales,.....	£1	2	6
pd. a crier attendg. the above sale 7—6 & sundry expences 12—6, ...	1	0	0
re'cd & settled, ...	2	2	6

JNO. NICHOLSON.
Compt Genl. office
Jan. 2d. 1780.

If you are not engaged I would wish to see you a few minutes on the subject of the payments made by you in the year 1781.

Lands patented to Christian Huck deceased & mortgaged by him to Wm. White

Three hundred and eighty seven Acres and seven Perches and the allowance of six Acres per. Cent for Roads &c situate on a Branch of Lachawanick Creek in Northampton County; surveyed Septr. 21, 1776 by Virtue of a Warrant dated 21st Augt. 1776 to William Prince Gibbs.

Three hundred and one Acres and one hundred and forty Perches and the allowance of six Acres per Cent for Roads &c. situate on a Branch of Lachawanick Creek in Northampton County; surveyed Sept. 23d 1776 by Virtue of a Warrant dated 21st. Augt. 1776 to Andrew Huck.

Three hundred and one Acres and forty one Perches and the allowance of six Acres per Cent for Roads &c situate on a Branch of Lachawanick Creek in Northampton County sur-

veyed Sept. 24, 1776 by virtue of a Warrant dated 21st Augt. 1776 to Abraham Shoemaker.

Three hundred and one Acres and one hundred and forty one Perches and the allowance of six Acres per. Cent for Roads &c situate on the Waters of Lachawanick Creek in Northampton County; surveyed Sept. 25, 1776 by Virtue of a Warrant dated 21st Aug. 1776 to Hannah Warren.

Three hundred and one Acres and one hundred and forty One Perches and the allowance of six Acres per. Cent for Roads &c. situate on the waters of Lachawanick Creek in Northampton County surveyed Sept. 29, 1776 by Virtue of a Warrant dated 21st. Augt. 1776 to Rhineas Bond.

Three hundred and one Acres and one hundred and forty one Perches and the Allowance of six Acres per. cent for Roads &c. situate on the Head Waters of Lachawanick Creek in Northampton County surveyed Sept. 18, 1776 by Virtue of a Warrant dated 21st. Augt. 1776 to Christian Huck.

Two hundred and seventy one Acres and a Half and the Allowance of six Acres per. Cent for Roads &c. situate on Shawhawken Creek in Northampton County, surveyed Aug. 2, 1776 by Virtue of a Warrant dated 12th March 1776 to Christian Huck.

An Account of sales of six contiguous tracts of land situate on a branch of Lachawanick Creek in the County of Northampton Patented to Christian Hook 25th Novt. 1776.

Amount of Sales.

£290	12	2	No. 1—Containing 387 a. 77 ps. & allows. in name of Wm. Prince Gibs.
226	8	2½	No. 2—Containing 301 a. 141 ps. & allows. in ye name of C. Huck, Esqr.
226	8	2½	No. 3—Containing 301 a. 141 ps. & allows. in ye name of Phineas Bond.
226	8	2½	No. 4—Containing 301 a. 141 ps. & allows. in ye name of Andw. Huck.
226	8	2½	No. 5—Containing 301 a. 141 ps. & allows. name of Abm. Shoemaker.
226	8	2½	No. 6—Containing 301 a. 141 & allows. in ye name of Hannah Warten.
£1422	13	5½	Total

I do hereby certify that the above mentioned six lots or tracts of Land situate as aforesaid late the property of the aforesaid Christian Hook Esqr. late Atty. at Law, were (after

due & legal notice by me first given) sold at the Court House in Easton Thursday the 20th of Sepr. 1787, to John Nicholson Esquire Comptroler General for the Right Reverend William White at the price of fifteen shillings per acre, in specie or Certificate he being the highest bidder.

JNO. McNAIR Jr. Agt.

To John Nicholson Esquire
Compr. Genl.

Commissions.

State of Penna. to John McNair Junr. Dr.

for Commission upon £1422—13—5½ at on P Cent	14	4	6
Paid a Cryer 157, and Sundry expences at sales 7—6,	1	2	6
	15	7	0

Exd. & Settled
JNO. NICHOLSON.
Compt Genl. office
Sept. 16, 1788.

These Certify that the following seven tracts of land in Northampton County late the Estate of Christian Huck Esqr. and forfeited by his attainder for high Treason, were agreeable to directions from the Honble. The Supreme Executive Council after one and legal notice by me first given sold at The Court House in Easton in the County aforesaid on the days hereafter mentioned and that the same were severally and respectively struck off to John Nicholson for the right Reverend Doctor William White at the prices therein mentioned he being the best and highest bidder. All which tracts had been confirmed to the said Christian Huck before his attainder aforesaid by Patent viz

Sept 20, 1787 No. 1. Mr. Prince Gibbs contg. 387 a 77 p at 15,	£290	12	2
Sept 20, 1787 No. 2. C Huck Esqr. contg. 301 a 141 p at 15,	226	8	2½
Sept 20, 1787 No. 3. Phineas Bond contg. 301 a 141 p at 15,	226	8	2½
Sept 20, 1787 No. 4. Andrew Huck contg. 301 a 141 p at 15,	226	8	2½
Sept 20, 1787 No. 5. Abm. Shoemaker contg. 301 a 141 p at 15,	226	8	2½

Sept 20, 1787 No. 6. Hannah Warter contg. 301
a 141 p at 15, ... £226 8 2½

The above six tracts are situate on a branch of Lackawanick Creek.

Oct. 27th, 1788 7 C Huck 271½ a situate on
Shawhawkin Creek, ... 060 3 6½

£1482 16 11

Amounting in all to one thousand four hundred & eighty two pounds, sixteen shillings & 11 p. which sum I do hereby acknowledge to have received of the said Doctor Wm. White in certificates principel & Interest till the time of payment wittness my hand this second day of January 1789

JNO. McNAIR, jr.
Agent.

Sir.

In Septr. 1778—I purchased at the agents sales Northampton County for the Right reverend Bishop White seven tracts of land sold as the forfeited Estate of Christian Huch and which had been morgaged to him for such a sum decreed by sup. Court as with interest tile time of sale amounted to £1482 16 11 Spence—as that was all true property that he expected to satisfy his mortgage the Doctr. authorized me and I accordingly bade them up and they were struck off and conveyed to him by Deed from the late Council at the amount of his debt as aforesaid, since that however he hath informed me of another tract not yet sold which was also included in the same mortgage—and remains yet to be sold—Doctr. White wishes as the sum aforesaid was more than the value of all and as it was only a mistake that the remaining tract was not returned to be sold at the same time which if it had been done would have been included in the same sum of Purchase money that the residuary tract may be conveyed to him likewise free of additional charge—If it can be done under the curcumstances—I can with truth declare that the sum aforesaid is more than twice the amount which at that time would have been obtained for the same seven tracts sold had it not been for Doctr. Whites offer and that in the said offer he was regulated as he mentioned at the time not by the value of the land exposed for sale but by the amount of his debt depending thereon for payment.

With great respect I am your Excelly. Most Obed. Servant,

JNO. NICHOLSON.

March 12, 1793.

His Excelly. Thos. Mifflin, Esqr. Gov. Penna.

Sir.

The following tract of land late the Estate of Christian Huck and forfeited to the Common Wealth by his attainder for Treason remains to be sold for which you will probably think proper to direct the agent of Northampton County viz. a tract containing 301 141-160 Acres surveyed in virtue of a warrt. dated Aug. 21, 1776 to Kernette McCulloch, who conveyed the same in fee to Christian Huck aforesd. Augt. 24, 1776 in Northampton County adjoining other land late of sd. Huck & forfeited as aforesd. & heretofore sold by the state in 1787.

This is one of Eight tracts which was mortgaged to the right Reverend Doctr. Wm. White and the other seven sold as aforesd. were purchased by him at more than twice the sum they would have been struck off at to any other purchasor, or then he would then have given had he expected any other resource for payment as he did not he instructed me not knowing that his mortgage included this also to bid them up for him to the amot. of his decree for the same which was done thro the Agent—and now that he hath discovered this tract remains he expected to obtain a title thereto also at first without farther consideration but in as much as no tittle can pass to him without a public sale he hath consented to bid that in also for as low a consideration as he can—had not the mistake taken place by him respecting the tracts mortgaged he would unquestionably had the whole at the same price as the part sold but as it is I cannot think it can be done in any other way than by a sale as aforesaid at which he may become the purchasor.

I have the honor to be with great respect your Excellency most obed. humble Servant.

JNO. NICHOLSON,
Compt. Genl. Office.
May 31, 1793.

His Excelly. Thomas Mifflin Esqr. Gov. of Penna.

I do certify that a tract of land surveyed on warrant dated the 21st day of August 1776 Granted to Kenneth McCulloch and by him conveyed to Christian Houk situate in the County of Northampton viz Beginning at a Beech thence by land of Hannah Warren north 45 degrees East 160 perches to a Beech thence by land of Christian Huck South 45 Degr. East 320 perches to an Ash thence South 45 degrees West 160 perches to a Hemlock thence North 45 degrees West 320

perches to the place of beginning containing 301 Ac. and 141 perches and allowance was sold at Publick Vendue on the 21st day of May last as part of the forfeited Estate of Christian Huck late of the City of Philadelphia attorney at Law—at nine Shill. pr acre to Geo. Graff Esqr. Attorney for the Right Reverend William White—Witness my Hand this 17th day of February 1797.

STEPHEN BALLIET.
Agent &c.

Patented 4th May 1797 to the
Right Revd. Wm. White.

Recd. Feb. 17th 1797 of the Right Reverend William White Three Hundred and sixty four dollars and ninety two cents for 301 Ac. 141 pr. of land a nine shill, pr acre.

STEPHEN BALLIET.

Dolls.
364.92.

ESTATE OF ABRAHAM JUDDER.

Upper Saucum the 25th. June 1778.

Inventory of the Goods & Chattle The Property of Abraham Judder, in Upper Saucum Township, which was forfeited according to Law of the State Pennsylvania the 17th. June 1778 at Easton Court, Viz.

	£	s.	d.
A Plow,	2	10	
A Harrow,	3		
A Waggon,	60		
A Cutting Box,	2		
A Fan,	5		
A parcell Geare,	15		
A Saw,	1	10	
A Waggon Chain,	3		
Eight Cow Chains,	1	10	
A Waggon Cloth,	2	5	
Abt. a Load Hay,	3		
A Groin Stone,	1	17	6
Some Shingle,	1		
Spade & Pick Ax		15	
A Iron Kettle	1	10	
Two Tubs,	3		
A Sithe,	1	2	6

	£	s.	d.
A Bed Sted,		15	
some Indian Corn,	5		
A Cask wt. flax Seed,	3		
Women Saddle,	7	10	
Sixteen Baggs,	6		
some Flax Seed,	2	5	
A Cross Cutt Saw,	2		
A Cow Bell & Spinning Wheel,	1	10	
A Dresser,	5		
A Frying Pan,		15	
Shovell & Tongs,		15	
A Iron Pott,	(Mutilated)		
A Lanthron,		15	
A Churn,	1	2	6
some Pewter Plates &c.,	1	10	
A Pair Stillards,	2	5	
Two Wallnt. Chest,	6		
A Cotton Wheel,	1	10	
A Coffe, Mill,	1	10	
A Corner Cubbord,	5		
five plated Stove,	6		
Four Sheep,	4		
Two Hoggs,	2		
A pine Table,	1	10	
A Bay Harse,	95		
A Bay Mare,	60		
A Colt,	25		
A Black Mare,	50		
Four Cows, Two Bulls, Two Stiers,	70		
Four Bee Hives,	4		
Bushell Wheat 12s.,			
Bushell Rye 10s.,			
Bushell Buck Wheat 3s. 9d.,			

This is to Certify That We the Subscribers have appraised the aforesaid Goods etc. to the best of our Knowledge and understanding.

Witness our Hands the Day & Year afore Written.

SIMON SNYDER.
JOSEPH KOOKEN.

This is to Certify that the aforesaid Goods have been appraised by the Above Mentioned Persons Chosen by

STEPHEN BALLIET, Lt Col.
JACOB MILLER.
Agents for Northamp. County

ESTATE OF CASPER JUDDER.

Upper Saucum the 25th. June 1778.

Inventory of Goods & Chattle The Property of Casper Judder, in Upper Saucum Township which was forfeited according to Law of the State Pennsylvania, the 17th. June 1778 at Easton. Court, Vizt.

	£	s.	d.
A Sledge,	2	10	
A Bed Sted,		15	
A Quantity Shingle,	1		
A parcell Raw flax,	1		
A Waggon,	35		
A Cart,	10		
A Quantyty Boards,	2		
A Waggon & Chain,	50		
A Hand Screw,	5		
A Waggon Cloth,	3		
A Fan,	5	10	
2 Pitch, 2 Dung forks,		15	
7 Cow Chains,	1	6	9
About Two Load Hay,	4	10	
A Cutting, Box,	3		
A Sett of Gears,	15		
3 Chopping Irons,	1		
2 Groin Stones,	2	5	
Two Plows,	7		
4 Hoggs,	12		
A Harrow,	5		
A Iron Kettle,	2	5	
A Parcell Tubs &c.,	2	5	
A Clock & Case,	15		
A Wallnt. Table,	3		
3 Chairs,		7	6
A Highposted Bed Sted, Bed & Bedding,	20		
Five plated Iron Stove,	3		
A Cubbord wt. Drawers,	12		
A Remnant tow Linnen,	1		
Two Sheets,	3	15	
Three Bed Cases & a Pillow Case,	7	10	
A Bed Sted Bed & Bedding,	15		
A Walnut Dresser,	10		
Some Pewter & Earthen Ware,	5		
A Lanthron,		15	

	£.	S.	D.
Two Iron Potts,	2	5	
Shovell & Tongs,		15	
A Bake Iron,		15	
A Pair Bellows,		7	6
Frying pan,		10	
A Barrl Cyder No. 1,	4		
Five Cakes Tallow,	7	10	
A part of a Hhd. Cyder No. 2,	7	10	
A parcell Empty Casks,	10		
Five Baggs,	1	17	6
A Bible,	1	10	
A Iron bound Chest,	1		
Three Dishes & one Pewter Bazon,	1	10	
A Bed & Pillow Case,	2	12	6
Eleven Baggs,	4	2	6
A Walnut Chest,	3		
Some Sohl Leather,		15	
A Pigeon Net,		15	
A Sithe & Craddle,		7	6
Two Bundles Hemp,	1	10	
A Brass Kettle,	7	10	
A Bed & Bedding & Bed Sted,	15		
A Highposted Bed Sted & Bedding,	15		
Two Casks wt. Flax Seed,	5		
A Dripping Pan,		7	6
Some Sohl Leather,	2	5	
A Spinning Wheel,		7	6
Some Upper Leather,	4		
Some India Corn,	10		
Some Buck Wheat,	1	5	
4 Rakes,		10	
2 Sithes, new,	1	17	6
2 Augers,		7	6
A Gray Horse,	45		
A Black Horse,	40		
A Bay Stallion,	30		
A Sorrell Mare,	50		
Five Cows, five Stiers & one Bull,	110		
Six Sheep Two Lambs,	12		

Bushell India Corn 9.

Bushell Rye 10.

This is to Certifie that We the Subscribers have appraised

the above goods etc. to the best of our knowledge & understanding. Witness our Hands the Day & Year above written.

SIMON SNYDER.
JOSEPH KOOKEN.

This is to Certifie that the aforesaid Goods have been appraised by the above mentioned Persons chosen by

STEPHEN BALLIET, Lt. Col.
JACOB MILLER.
Agents for Northpt. Coty.

Two of the Cow chains by oath approved that it is the property of Jacob Rader, on this 21d of Augt. 1778, before me.

FRIEDK. LIMBECH.

ESTATE OF JACOB JUDDER.

Upper Saucum the 25th June 1778.

INVENTORY OF THE GOODS & CHATTLE THE PROPERTY OF JACOB JODDER, UPPER SAUCUM TOWNSHIP, WHICH WAS FORFEITED ACCORDING TO LAW OF THE STATE OF PENNSYLVANIA THE 17TH JUNE 1778 AT EASTON COURT, VIZT.

	£.	S.	D.
A Waggon,	60		
A Ax, A Shavell, 2 Dung forks, a Chain,	3		
A Sett Gears,	20		
A Hand Screw,	2		
A Saddle,		15	
Cutting Box,	3		
A Fan,	3		
Corry Comb,		5	
Three Bags,	1	2	6
Some India Corn,		9	
2 flails,		2	6
Nine Cow Chains,	1	13	9
A How &c.,		5	
Two Plows,	5		
A Harrow,	5		
Nineteen Bee Hives,	19		
A Groin Stone,	1	10	
A Pick Ax, Drawing Knife & a How,	1	10	
A Iron Pott,	2	5	
A Broad ax,		7	6
Scantling & Board,	3		
A Cask with flax seed,	5		

	£.	S.	D.
3 Rakes & a Sickle,		7	6
Three tubs,		3	15
A Iron Kettle,	2		
A Spade,		7	6
No. 1 a Hhd. Cyder,	8		
No. 2 a part of a Barrl. Matiglm,	5		
8 Empty Casks,	8		
A Churn,	2	5	
A Bed Sted, Courtains, Bed & Bedding,	20		
A Templated Stove & Pipes,	10		
A Comer Cubbord,	4		
A Chest,	3		
A Pr. Stillards,	1	10	
Three Sheets,	4	10	
Two Bed Cases & Two Cloths,	7	10	
Four Rush bottom Chairs,	1	2	6
One Rush Arm Chair,	1	2	6
A Hatchell,	1	2	6
2 large Books, a clothse Brush,	8		
11 Small Books,	8		
A Small painted Table,	1	2	6
A Walnut Table,	4		
A Clock & Case,	15		
A Cross Cutt Saw,	2	5	
A Spinning Wheel,	1	10	
A Tenplated Stove & pipes,	12		
Two Bed Sted & Bedding,	24		
A parcell Yarn,		10	
A Remnant Linnen,	1	10	
A Remnant Linnen,	1	10	
A Remnant Linnen,	7	10	
A Remnant Linnen,	3		
A Table,		15	
A Bake Iron,	1	2	6
Shovell & Tongs,		15	
N. Kuntz Vizt.			
No. 1 a Remt. Linnen,		15	
2 a Remt. Tow. Linnen,	1	17	6
3 a Remt. Linnen,	5		
Two Table Cloths,	2		
A Bed Case,	2	5	
A Pr. Bellows,	1	2	6
A Lanthron,		15	

	£.	S.	D.
A Iron Chain & Traveler,	1	10	
A Coffe Pott, four Pewter Bazons, Pewter Plates and Tea Canaster,	4	10	
A Iron Kettle,	1	10	
Two Iron Potts,	3	10	
A parcell pails &c,	2	5	
A Dresser,	4		
Coffe Mill,		15	
A Wom. Saddle,	1	10	
A parcell India Corn,	1	10	
2 Siths & Craddle,	2	5	6
A Spinning Wheel,		15	
Fourteen Bags,	5	5	
A Bagg with Wool,	1	10	
2 New Croppers,	2	5	
Some Sohl & Harness Leather,	4		
A Sorrell Mare,	60		
A Bay Mare,	40		
Strawberry Roan Horse,	20		
A Bay Mare, 3 years old.			
A Bay Horse, 6 years old.			
Six young Horn Cattle,	46		
A Saddle Bridle.			
Two Calfes,	4		
Eighteen Sheep & Lamb,	18		
Nine Sickles,	1	10	
Five Cows,	75		
Fourteen Hogs & five Pigs,	50		
A Riffle,	4	10	
Bushell Buck Wheat 3-9 d.			
Bushell Wheat 121.			
Bushell Rye 101.			

This is to Certifie That We the Subscribers have appraised the afore mentioned Goods &c to the best of our knowledge & Understanding. Witness our Hands the Day & Date afore Wrtiten.

SIMON SNYDER.
JOSEPH KOOKEN.

This is to Certifie that aforesaid Goods have been appraised by the above Named Persons chosen by

STEPHEN BALLIET, Lt. Col.
JACOB MILLER.
Agents for Northampt. County.

ESTATE OF ELIAS LONG.

August the 20th 1778.

Mount Bethel Township
Northampton County.

AN INVENTORY OF THE GOODS & CHATTLES OF ELIAS LONG SUPPOSED TO BE GONE TO THE ENEMIES OF THE UNITED STATES OF AMERICA.

	£.	S.	D.
One table @	1	2	6
One frying pan & tramble @	2	12	6
One iron pot & churn @	2	5	0
One frame saw,	0	15	0
Two chairs @	0	10	0
One pail @	0	2	0
One bake tray, reel & barrel @	0	5	0
One table, @	4	0	0
One chest with lock and kee @	3	0	0
One bead & beading @	3	0	0
One single bead stead & Coverlid @	3	0	0
One ax @	0	10	0
To hay & rye in a Barrack @	15	0	0
One wheat Mill & sive @	1	10	0
To four Bee hives with Bees @	8	0	0
To four Cows @ £ 20 each	80	0	0
To one Horse @	25	0	0
To one Mare @	25	0	0
Total,	175	12	0

Apprized by us
ROBT. RICHART.
JAMS. RICHART.

Attest.
SAMUEL REA.

Agust ye 20th 1778.

Came before me the undescriber above Robert & James Richart & upon their Solemn oath Declares that the above Inventory is a Just and apprizement. According to the Best of their skill and Judgment.

SAMUEL REA.

Sir:

I am creditably inferm'd that there is as much just claims upon the within Estate as the whole will amounts to.

ESTATE OF JOHN NEWCOMMER,

Upper Saucum the 26 June 1778.

INVENTORY OF THE GOODS & CHATTLE THE PROPERTY OF JOHN NEWCOMMER IN UPPER SAUCUM TOWNSHIP, WHICH ARE FORFEITED ACCORDING TO LAW OF THE STATE PENNSYLVANIA THE 17TH JUNE 1778 AT EASTON COURT VIZT.

	£.	S.	D
Fifteen Cow Chains,	2	15	9
A Waggon,	40		
A parcell Gears,	18		
A Fann,	3		
Abt. 100 Bundles Straw,	3		
A Cutting Box,	2	5	
Two Plows,	7	10	
A Harrow,	2	5	
A Sorrell Horse,	20		
Two Sith's,		15	
A Roan Mare,	60		
A Black Horse,	40		
A Brass Kettle,	5		
A Tub,	2	10	
A Iron Plate,		15	
A Lott Tools & Baking Iron,	4		
Dresser,	1	10	
A frying pan,	1	10	
A Coffe Mill,		7	6
A Dripping pan,		7	6
Bellow & Tongs,		10	
A Clock & Case,	40		
A Ten plated Stove & pipe,	15		
A Blew painted Table,	2	5	
A Chest,		15	
A Bedsted & Bedding,	12		
A half Bushell,		10	
Saddle & Bridle,	4		
A Bed Sted & Bedding,	12		
A Spinning Whel,		14	
A small Quantity India Corn,		9	
Twelve Bagg,	4	10	
A Waggon Cloth,		15	
Grain Stone,		17	6
Three Cows,	50		

	£.	S.	D.
Nine Head Horn Cattle,	80		
Four Hoggs,	8		
Ten Sheep,	10		

Bushell Rye 10 s.
Bushell Wheat 12 s.
Bushell Buck Wheat 3 s. 9 d.

This is to Certifie That We the Subscriber have appraised the above Goods and to the best of our knowledge & understanding. Witness our Hand, the Day & Year above Written.

JOSEPH KOOKEN.
SIMON SCHNEIDER.

This is to Certifie that the afore said Goods have been appraised by the above mentioned Persons chosen by

STEPHEN BALLIET, L. Col.
JACOB MILLER.
Agents for Northampt. County.

ESTATE OF HUGH PUGH.

April ye 6th 1778.

ACCOUNT OF SALE OF THE GOODS & EFFECTS OF HUGH PUGH LATE OF LINN TOWNSHIP IN THE COUNTY OF NORTHAMPTON WHO JOINED THE BRITISH ARMEY AT PHILADELPHIA THE SAID GOODS & EFFECTS WAS SAIZED & SOLD ACCORDING TO AN ORTINANCE OF COUNCIL OF SAFETY AT THE FOLLOWING PRICES TO WIT.

	£.	S.	D.
To a Phryan Pann,		4	5
To a Bell,		12	..
To ten spoons,		15	
To a forck & spoon,		1	8
To a Broom,		3	
To a Pewter bazen,	1	9	3
To a Hachel,		3	
To a pr. of sessers,			7
To irons for hems,		8	
To a Trowing nife and sithe,		2	1
To a spinning wheel,		7	6
To an ax,		5	7
To an ax,		13	

	£.	S.	D.
To a spinning wheel,		2	
To two Iron Rings,		5	3
To mall & wedges,		12	
To a Pr. of Treasers,	1		6
To old Iron,		1	1
To Bee hives &c,		7	7
To five Bee hives,		6	3
To a butter cask,		5	
To a cask,		3	7
To a spate,		3	
To a Pincher,		2	7
To a Bucket,		3	3
To iron Pott,		5	
To old iron,		6	1
To a sickel,		3	7
To three sickels,		3	7
To a Pr. of Scales,		2	7
To a Greadle,		10	
To a Buckett & Cann,		7	11
To a Iron Kettle,	3		6
To a Shear,		17	7
To a Shoufel & wooll Cardes,		10	6
To a Bead steat,		2	6
To a Cutting Box,	1	3	10
To a ½ Bushel,		8	11
To a Shlade,		6	8
To a currey comb,		4	4
To a Grinting stone,		4	
To a Trough,		1	4
To a wind mill,	3	13	
To a hay forck,		3	3
To a mall,		3	
To a waggon,	61		
To a cow & calfe,	16	11	
To a cow,	20		
To a Hoffer,	12		
To a steer,	4	17	
To a calfe,	1	13	
To a Mare Cold,	17	5	
To Rye, in sheaves,	8	8	
To Hay,	3	11	
To a chest,		17	
To Two Hogos,		12	1

	£.	S.	D.
To Two Hogs,	1	10	2
To a sow with Pigs,	2		1
To a Hemp Brake,		6	
To a sheep & Lamb,	3	7	6
To a Shep and 2 lambs,	3		1
The Whole Amount,	178	13	3

Bill of Coast & Charges.

Paid to Different Persons pr Receipt for guards aid & assistence & Provisions & the sum of,	50	15	6
To Ditto,	3	18	9
	£54	14	3

ESTATE OF JOSEPH ROMICK.

Northampton Aug. 7th, 1778.

APPRAISEMENT OF GOODS CATTLE & CA. LATE THE PROPERTY OF JOSEPH ROMICH CONFISCATED & SEIZED BY COLO. STEPHEN BALLIET & JACOB MILLER ESQRS. FOR THE USE OF THE STATE OF PENNSYLVANIA, VIZ.

	£.	S.	D.
One large Walnut Chest,	4	0	0
One Windmill to Clean Grain,	3	0	0
One large table,	2	0	0
A narrow,	3	0	0
A couple of Benches,	0	7	6
2 Kettles (Iron),	3	0	0
One Small cupboard,	0	15	0
One Reel & one small spinning wheel,	2	0	0
Old iron,	1	2	6
A Washing Tub,	1	0	0
A Plough,	1	10	0
Old Quoilers Blind bridles &c,	1	2	6
2 axes one maul or grubling hoe one dung hook,	1	17	6
One old Spade, Shovel,	1	10	0
17 Baskets, 2 Kegs,	0	15	0
A Woman's Saddle,	7	10	0
A Bush hemp seed in a tub & sack,	1	10	0
A Large Spinning Wheel,	1	2	6
A Grind Stone,	1	2	6

	£.	S.	D.
Seven chairs,	1	6	3
2 pans & one old pot,	3	0	0
2 pair old card,	0	15	0
Coffee mill,	1	2	6
5 Basons one povinger & one mug, all pewter,	4	10	0
4 Spoons, one funnel one Bottle,	0	15	0
One Auger 2 chissels 2 fills,	1	2	6
3 old Books 2 old Sickles 2 old Ladles,	1	2	6
One Cow,	12	0	0
One Cow,	10	0	0
One Cow,	11	0	0
One Heifer,	9	0	0
3 Calves,	5	0	0
Eleven Sheep at £1. 10 p.,	10	0	0
One Black horse,	100	0	0
One Dark conlour'd horse,	75	0	0
A Quantity of Rye & Wheat in the Sheaf,	84	0	0
A Quantity of hay,	15	0	0
Flax unthreashed,	1	0	0
	390	8	9

The above were appraised to the best of our knowledge being thereto called according to Law.

WILLIAM MARSLING.
JOSEPH KOOKER.
Appraisers.

Attested
STEPHEN BALLIET
Lt. Col. Agent.

N. B. The horse which is appraised at £100 was left with Nichs. Hermony he saith he had bought him of Joseph Romig on the 28th February 1778 for £30 in gold or silver.

ESTATE OF HENRY & PETER SELL.

Upper Saucum The 24 June 1778.

INVENTORY OF GOODS & CHATTLES THE PROPERTY OF HENRY & PETER SELL UPPER SAUCUM TOWNSHIP WHICH WAS FORFEITED ACCORDING TO LAW OF THE STATE OF PENNSYLVANIA, THE 17TH JUNE 1778 AT EASTON COURT, VIZ.

A Fan,	£6		
A Cutting Box,	1	2	6
A Compleate Set Gears,	20		
A old Lott Gears,		10	
A half Bushel,		7	6
Nine Baggs,	3	7	6
A Waggon Cloth,		15	
A Pitch Dung fork,		7	6
A 6 400 Sheaf of Rye Straw,		12	
150 Bundl. Raw Flax,		7	10
Two Plows,		7	10
A Waggon,	45		
Two Dung Forks,		7	6
Eleven Cow Chains,	2	1	3
A Lott Carpenter Tools,	2	5	
3 Syths & 1 Pitch fork,	1	10	..
Grain Stone,	1	10	..
3 Tubs,	4	15	..
A Churn,	1	10	
A Iron Kettle,	1	10	..
A Harrow,	3	10	..
A Tub wt. a 6 & 100 W. Butter,	5		
A Bedsted, Bed & Bedding,	15		
A Bedsted, Bed & Beding,	10		
Some Upper Leather,	1	2	6
A Pr. Sheep Shears,		5	
A Walnut Chest,	3		
A Clock & Wallnt Case,	10		
A Lott Books,	3		
A Wallnt Table,	3		
Three Chairs,		7	6
Cubbord,	3		
A five plated Stove,	7	10	
Two Saddles & Briddles,	7	10	
A Wom Saddle,	5		

	£		
For Dung Forks,	..	7	6
A Wattering Pott,	1	10	
A Dresser,	4		
Pales, Pewter &c.,	3		
Two Iron Potts,	3	15	
Shovell, Tongs & Dry Irons,	1	10	
Two Sheets & a Bed Case,	7	10	
A painted Chest,	4	10	
A Bed sted & Bedding,	12		
A Saddle & Bridle,	10		
A Pr. Wool Cards,	1	10	
A Quantity Wool,	3	15	
Eight Sheet,	12		
Five Bed Cases four Bolster Three Pillow Cases,	22	10	
A Lott Carpenter Tools,	3		
A Chest,		10	
Some yarn,	2		
Two Hatchells,	2	5	
Two Coppers,		10	
Eleven Bee Hives,	11		
A parcell Yarn,	2	10	
Five Laddles,	1	17	6
Three Pewter Bazons,	7	10	
Twelve Pewter Plates,	3		
Two Pewter Porringers,		15	
A Quart Mugg,		7	6
Ten Spoons,		10	
Three Pewter Dishes,	9		
A Barkett,		5	
A Copper Kettle,	15		
Twelve Bee Baskets,	1	5	
A Cotton Wheel,	1	5	
Two Hatchells,	2		
Two Bedsteds & Bedding,	24		
A Bag with Hemp Seed,	1	10	
Six Baggs,	2	5	
Four Sickles, Two Syths,	1	10	
Seven Sheep, Three Lambs,	15		
Five Hoggs,	7	10	
Seven Cows,	84		
Three Stiers,	24		
Two Calves,	5		
A Light Bay Mare,	25		
A Black Horse,	25		

A Bay Horse, ... £65
A Bay Colt, ... 25
A Light Bay Mare, ... 95
A Bay Mare, ... 100
Bushell Inda. Corn 9 s.
Bushell Rye 10 s.
Bushell Buck Wheat 3 s. 9 d.
Bushell Wheat, 12 s.
A Ton Linnen 7 s. 6 d.

Total, ... £848 16 3

This is to Certify That We the Subscribers have Appraised the aforementioned Goods etc to the best of Our Knowledge & understanding. Witness our Hands, the Day and Year afore Written.

SIMON SNYDER.
JOSEPH KOOKER.

This is to Certifie that aforesaid Goods have been appraised by the Named Persons Chosen by

STEPHEN BALLIET, Lt. Col.
JACOB MILLER.
Agents for Northampton County.

ESTATE OF HENRY STININGER.

Recd. April 24th 1782 of Capt. Mathew McConnell the sum of Two Hundred & forty five Pounds for a Tract of Land Situate in Maccungie Township Northampton County containing one Hundred & Twenty Seven Acres and seventy Perches of Land late the Property of Henry Stininger Sould at Publick Vendue April 24th 1782 I say Recd in full pr.

STEPHEN BALLIET, Agent &c.

£245.

Recd. May 24th, 1782 of Doctr Andw. Ladlie The sum of one Hundred & sixty Three Pounds for one Hundred & Twelve acres & one hundred & forty Perches of Land Situated in Maccungie Township Northampton County Late the property of Henry Stininger Confiscated & sold at Publick Vendue, at Easton on the 24th Day of April last to sd. Ladlie He Being the Best & Highest Bidder. I say recd in full pr

STEPHEN BALLIET,
Agent &c.

£163.

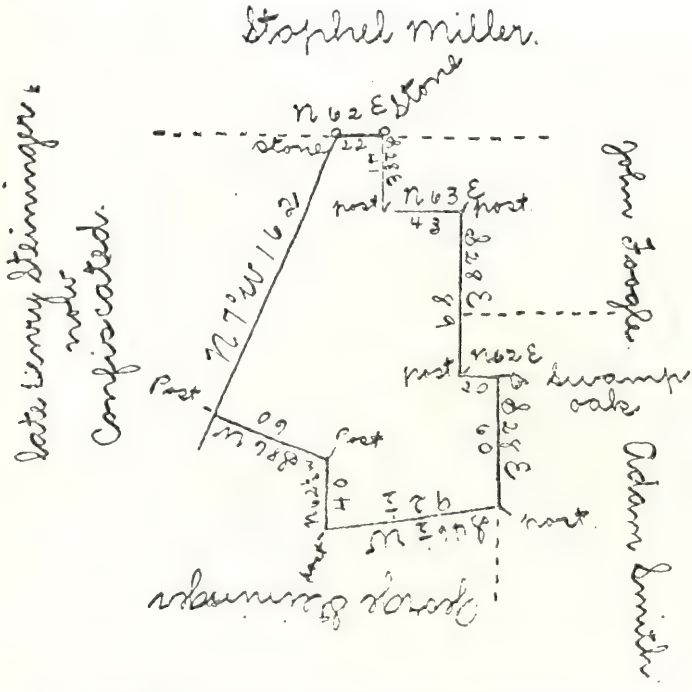

A Draught of a tract of Land situate in Maccungie Township Northampton County containing one hundred and twelve acres three quarters & twenty perches (strict measure) late the Property of Henry Steininger Confiscated to the State of Pennsylvania Surveyed at the Request of Stephen Balliet agent the 26th of May 1780.

pr GEO. PALMER.

ESTATE OF JOSEPH SUTTON.

March 20th 1778.

ACCOUNT OF SALE OF THE GOODS & EFFECTS OF JOSEPH SUTTON LATE OF PENN TOWNSHIP IN THE COUNTY OF NORTHAMPTON WHO JOINED THE BRITISH ARMY AT PHILADELPHIA. THE SAID GOODS AND EFFECTS WAS ALL CONCEALED, BUT DISCOVERED, SEIZED AND SOLD ACCORDING TO AN ORTINANCE OF COUNCIL OF SAFETY, AT THE FOLLOWING PRICES TO WIT.

	£.	S.	D.
To a Frow,		3	1
To three Backbands,		10	
To two prs. of hems,		3	1
To two Collars,		1	6
To a pr. of Cloath Shoes,		3	
To steel & swingle tree,		11	3
To a pr. of Tongs,		7	6
To a grubing hoe,		8	7
To a Clevis & frisens,		8	
To a Corn hoe & shovel,		4	
To a hayforck & Tomchake,		5	
To Mall rings & Wedges,		13	7
To a pr. of And Irons,	1	2	
To a Shear & Coulter,	1	15	..
To a Clevis,		9	1
To a Iron Pott,	2		1
To a Looking Class,		17	6
To a Cutton Jacket,	1	15	..
To a Quilted Petty Coat,	5	10	
To a Silk Petty Coat,	4	19	
To a Worsted Petty Coat,	2	17	
To a falling ax,		16	6
To a Bonnet,		9	7
To Nineteen Harrow teeth,	3	2	
To a Sythe,		12	
To a Cow,	12	6	
To a pr. of hems & Chains,	2	6	4
To a pr. of hems & Chains,	1	10	6
To a two horse tree,		10	9
To a Chest,	3		1
To Some Tea,		6	9
To a Mare,	35	6	

	£.	S.	D.
To a Large Wheel,	2	10	
To a Chair,		17	
To a Completad Bed,	22	10	
To a Quantity of Rye,	11	5	
The Whole Amount,	£122	11	9

Bill of Coast & Charges.

Pay'd to Different Persons pr. Receipts for guards, aid & assistance & Provissions &c the sum of,	30		10
To ditto,	1	11	16
	£31	12	4

ESTATE OF JOSHUA THOMAS.

INVENTORY AND APPRAISEMENT OF THE PERSONAL ESTATE OF JOSHUA THOMAS LATE OF PENN TOWNSHIP NORTHAMPTON COUNTY WHICH IS FORFEITED TO THE STATE OF PENNSYLVANIA VIZ:

	£.	S.	D.
To a Bed &c,	15		
To a Bed &c.,	5		
To a table,		5	
To 3 chairs,		5	
To a spinning wheel,		7	6
To a spinning wheel,		5	
To a spinning wheel,		2	6
To a Chest,	3		
To a Chest,		15	
To a Desk,	5		
To an Iron Pott,		5	
To 2 pewter Bazens & 8 spoons,	1	10	
To a Phryen Pann,		7	6
To an Iron pann,		10	
To a greeding Iron,		10	
To a candle stick,		5	
To a Bell,		5	
To a hoe & old Iron,		10	
To the fire tongs,		10	
To a hammer & trowing knife,	7	16	
To a Showfel,		2	6

	£.	S.	D.
To a collar hems and caines,	1	2	6
To a shlate,	..	7	6
To a Plack Sheep,	7	10	
To a white Sheep,	7	10	
To four hogs,	7		
To a Cutting Box & knife,	1	10	
To a Mare,	80		
To a Rid Cow,	30		
To a Dark Brown cow,	35		
To a Heffer,	20		
To a Yoke of Oxen,	50		
To a Large spinning wheel,	1	10	
To a Weoman Sattle,	2	10	
To a hachel,		2	6
To a Cart,	10		

This is to Certifie that we the Subscribers have valued the above mentioned articles to the best of our knowledge.

WILLIAM MEYER [Seal]
BALDSER SCHNEIDER [Seal]

Test:
STEPHEN BALLIET Agent.

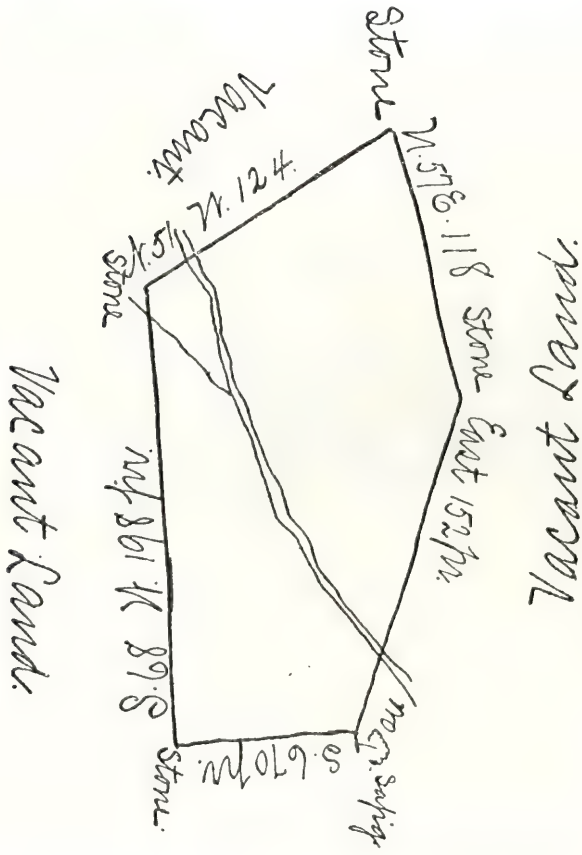

By Virtue of a Warrant from the Proprietaries dated the 14th day of August 1751 Surveyed the 3d day of November 1755 to Joseph Leycook the above described Tract of Land situate in Northampton County above the Blew Mountain Containing one hundred and forty two acres & thirty two perches & allowance of 6 per cent.—Taken from the Field works of Edward Scull Dec'd.

pr. WM. SCULL.

A True Copy certified Sept. 24, 1764. By order of the Survey General.

pr. JESSE LUKENS.

I do hereby acknowledge the Receit of James & John Funston, for nine Hundred and Sixty Pounds, fifteen Shillings for a Plantation & tract of Land situate in Penn Township Northampton County, Late the Property of Joshua Thomas containing 142 acres & 132 pr. & allowanc'd at 6 pr. cent it being the full consideration money. According to Sale and sez. Rec'd pr me the 22d Decbr. 1779.

STEPHEN BALLIET Agent.

ESTATE OF WILLIAM THOMAS.

March 20th 1778.

ACCOUNT OF SALE OF THE GOODS & EFFECTS OF WILLIAM THOMAS LATE OF PENN TOWNSHIP IN THE COUNTY OF NORTHAMPTON, WHO JOINED THE BRITISH ARMEY AT PHILADELPHIA THE SAID GOODS & EFFECTS WAS SAIZED & SOLD ACCORDING TO AN ORTINANCE OF COUNCIL OF SAFETY AT THE FOLLOWING PRICES TO WIT:

	£.	S.	D.
To a fox trap,		5	7
To a sythe,		7	6
To a Sythe,		6	2
To a German Sythe,		3	1
To a German Sythe,		7	10
To a pair of Chains,	1	13	1
To Shear, Coulder & screws,	2	4	
To a iron square,		10	
To a grubing hoe,		8	2
To one sheep,	2	10	
To one sheep,	3	11	
To one sheep,	3	11	
To one sheep,	3	1	
To one sheep,	3	2	
To one sheep,	3	1	
To one sheep,	3	1	
To two sheep,	3	8	
To a calfe,	2	1	
To a Haffer,	4	18	
To a Haffer,	6		
To a Haffer,	6	11	
To a Haffer,	5	11	
To a Calfe,	3		

	£.	S.	D.
To a Bull,	3	1	
To a Calfe,	3	4	
To a Cow,	12	7	
To a Cow,	9	3	
To a Cow,	10		
To a Calfe,	1	16	
To a Calfe,	2	10	
To a Calfe,		15	
To a Yock of oxen,	70	5	
To a waggon,	52		
To a chaine,		4	2
To a Collar,		5	9
To a chaine,		14	4
To a Mare,	31	18	
To a horse,	26	7	6
To a Cold,	7	17	
To a Cold,	6	16	
To a Lardge Wheel,	2		
To a small wheel,	1	11	
To a candle stick,		14	2
To 2 Pewter plates,	1	1	
To 2 Pewter plates,		16	
To three Pewter plates,		14	4
To two Pewter plates,		13	
To ½ doz. Pewter spoons,		9	1
To a Butter Cask,		7	7
To a Iron Pott,	1	6	
To a Iron Kittle,	2	12	
To a Tomehake,		6	
To a Bell,		10	1
To a Bell,		11	1
To a Plane & grove,		3	
To 2 pr. iron hinges,		9	7
To a Corn Howe,		8	3
To a Candle stick,		5	1
To 2 chisels,		8	1
To hems chains & Clevis,	1	6	
To 2 Clevises,		5	
To one clevise,		5	6
To a stone hamer & Trowel,		5	
To sythe, Nibs, & Rings,		6	4
To old iron,		8	8
To a forck & Nipers,		3	
To old iron,		2	5

	£.	S.	D.
To old iron &c,		13	6
To a chair,		5	4
To a chairs,		10	1
To a chair,		8	
To a chair,		12	
To a Chest,		5	6
To a Butter Jurn,			9
To a feather Bead,	6	5	
To a Pistol Lock,	1	10	11
To a Berrel & Rye,	1	16	
To a Chest & Rye,	1	3	
To 2 Blind holters,		5	2
To two sickles,		16	6
To two sickles,		16	11
To two sickles,		9	
To two sickles,		5	
To a Chest,		7	1
Bill of Coast & Charges.	329	11	2
Pay'd of Different Persons pr Receipt for guards, Aid & assistance & Provisions &c the sum of, ..	£65	11	2
To ditto,	1	11	6
	67	2	8

INVENTORY & APPRAISEMENT OF A PART OF WM. THOMAS'S PERSONAL ESTATE IN PENN TOWNSHIP, NORTHAMPTON COUNTY WHICH HAS BEEN LEFT WITH HIS WIFE MARY THOMAS WHICH IS FORFEITED TO THE STATE OF PENNSYLVANIA VITZ:

	£.	S.	D.
To a Cow,	25		
To a Cow,	20		
To a Mare,	90		
To a Tea Table,	4		
To a bushel & a Tub,		7	6
To a Bed &c,	10		
To a chaff Bed & Planket,	1		
To a weomen Sattle,	5		
To a desk,	10		
To Pewter Plates, Bazens Cups &c,	10		
To a spinning wheel,		7	6
To a pr. of And Irons,	2		
To fire shovel & tongs,	1	2	6

	£.	S.	D.
To an Iron Pott, ...		7	6
To a Tea Kittle, ...	2		
To a Copper Sause pan, ...		15	
So a grinding stone		12	

This is to Certify that we the Subscribers have valued the above mentioned articles to the best of our knowledge this 22d Day of April 1779.

WILLIAM MEYER [Seal]

Test: BALDSER SCHNEIDER [Seal]

STEPHEN BALLIET Agent.

At a meeting of us the Subscribers Agents for Northampton County it was agreed that Mr. John Mexwell (who had & not complied with the terms of sale) should be allowed the possession of said Plantation, on Condition that the said Mexwell do make up the Depreciation of the Ballence due to the Commonwealth, which we allow to be Six hundred and one Pounds one shilling & three pence, as witness our hands.

STEPHEN BALLIET.
WILLM. McNAIR.
SAMUEL REA.

To his Excellency
Joseph Read President
& the honble the Executive Council
of the State of Pennsylvania.

This is to Certifi that Mr. Mexwell Pay'd unto me the Subscriber one of the agents for forfeited Estates in the County of Northampton the sum of Five Thousand Nine Hundred and Eight Pound one shilling and three pence in the diferend Payments to wit on the 30th Day of September 1779 the sume of one Thousand seven hundred Pounds twelfe shillings & Six Pence & this Day the sum of three Thousand six hundred and six Pounds seven shillings and six pence (which said sum was payd unto me the 4th Day of March last & Returned back again unto the Said Mexwell Pursuent to a Resolve of Council) also this day the sum of Six hundred and one Pound one shilling & three pence allowed to be the Depreciation of the Ballence deu by said Mexwell, for a Plantation Late the property of William Thomas situate in Penn Township, containing 174 acres Sould to said Mexwell on the 24th Day of September Last at £30-10 pr. acre I say Rec'd in full this 1st Day of July 1789 pr.

STEPHEN BALLIET.

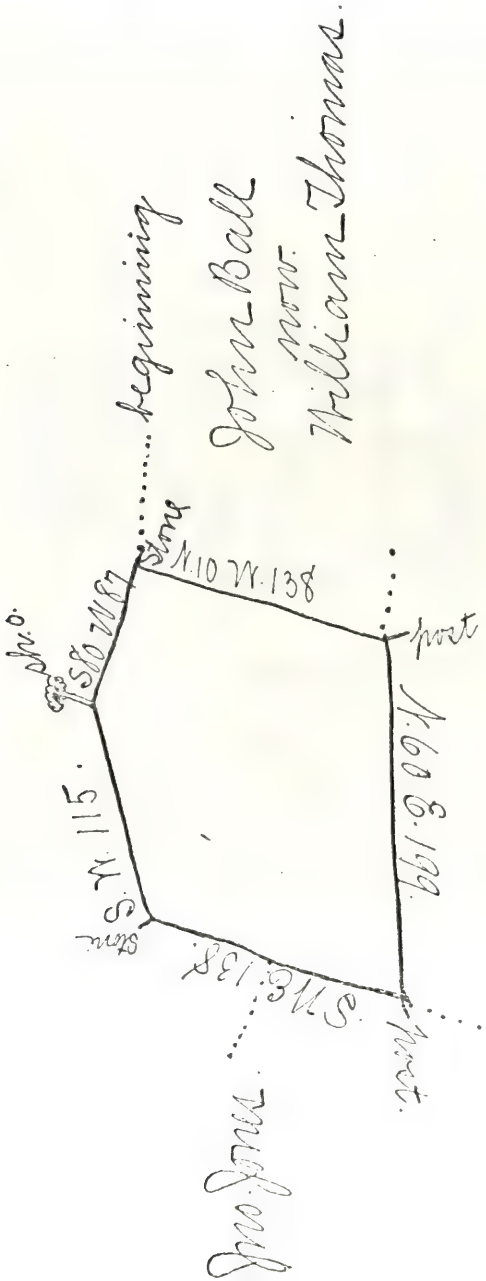
beginning
John Ball
now
William Thomas.
N.10 W.138
post
N.69 E.198
S.10 W.138
post
S.11 W.115
S.87 W.95
post
beginning

A Draught of a Tract of Land, situate in Penn Township, Northampton County Surveyed to George Custard Decd. Late the Property of William Thomas forfeited & sould at Publick vendue on the 24th Septr. 1779 to John Mexwell Containing one hundred & seventy four acres.

STEPHEN BALLIET Agent.

July 1st 1780.

On the Premises are erected a Stone Dwelling House, Barn & Stables.

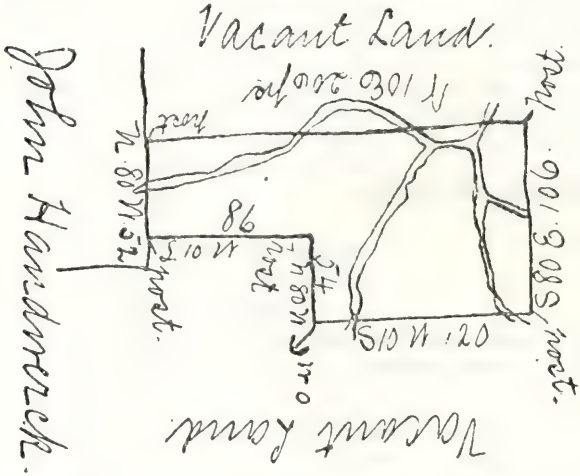

A Draught of a tract of Land situate on a branch of Lizard Creek in Pen Township Northampton County, containing one hundred and one acres, fifty eight perches and the allowance of 6 pr. Cent &ca late the Property of William Thomas of Penn Township aforesaid Confiscated to the State of Pennsylvania and sold the 23d of Sepr. 1779 according to Saw unto William Thomas of Springfield Township Bucks County taken from the General Draught of James Scull late Deputy Surveyor Deceased.

Pr. GEO. PALMER.

To his Excellency Joseph Read Esq.
President of the Supreme
Executive Council of the State of
Pennsylvania.

This is to Certify that the Tract of Land of which the within is a Draught was Sould to Wm. Thomas of Bucks

County at 42-6 per acre as Witness my hand this 30th Octr. 1780.

STEPHEN BALLIET Agt.

Octobr. 30th 1780.

This is to Certify that Mr. William Thomas of Bucks County Purchased a Tract of Land at Publick Vendue Held at Easton in Northampton County on the 23d Day of Septr. 1779 containing one hundred and seven acres and seventy two Perches, Strict measure at the Rate of forty two Shillings & Six pence pr acre Late the Property of William Thomas to which Sd. Thomas payd in Octbr. 1779 two Hundred & twelfe Pounds Ten Shillings then thought to be the whole amount but by the calculation is made this day it appears to be Two Hundred & Twenty Eight Pounds 6-7 ½. The Recd of which I do hereby acknowledge in full.

STEPHEN BALLIET Agent.

£228-617½.

To his Excellency The President
& the honble Executive Council
of the State of Pennsylvania.

William Thomas of Northampton County Husbandman Proclamation Dated May 8, 1778 to render himself &c Thursday June 25.

To His Excellency the President and the Honouradle Supreme Executive Council of the Commonwealth of Pennsylvania.

I Stephen Balliet one of the Agents for the Sale of forfeited Estates for the County of Northampton, do respectfully Certify. That the Agents for the Sale of Forfeited Estates for the said County of Northampton, at a public Vendue or Auction held at the Court House at Easton in the said County on the twenty fourth Day of April, Anno Domini 1782 for the Sale of forfeited Estates, exposed to Sale among others. The Tract or piece of Land in and by the within plan laid down and described Situate in Penn. Township in the said County Containing about one hundred and fifty one Acres and eighty Perches of land, (Late part of the Real Estate of William Thomas late of the said County Husbandman and by his Attainder of High Treason forfeited to the use of the said Commonwealth) when John Barclay of the County of Bucks Esquire bought the same for the sum of fifty seven Pounds lawful Money of Pennsylva. he being the highest and best

bidder which said Sum the said John Barclay hath duly paid in Depreciation Certificates, agreeably to the Condition of Sale. And I do further Certify that the within Draught is a Just and true Plan of the said Land laid down by Henry Vanderslice of the Town of Reading Surveyor from the Field Warks of James Scull deceased—by order of the Agents aforesaid.—Witness my Hand this 8th Day of Novbr. Anno Domini 1783.

STEPHEN BALLIET

Date of Proclamation May 8th. 1778
Date of Surrender Thusday June 25th. 1778.

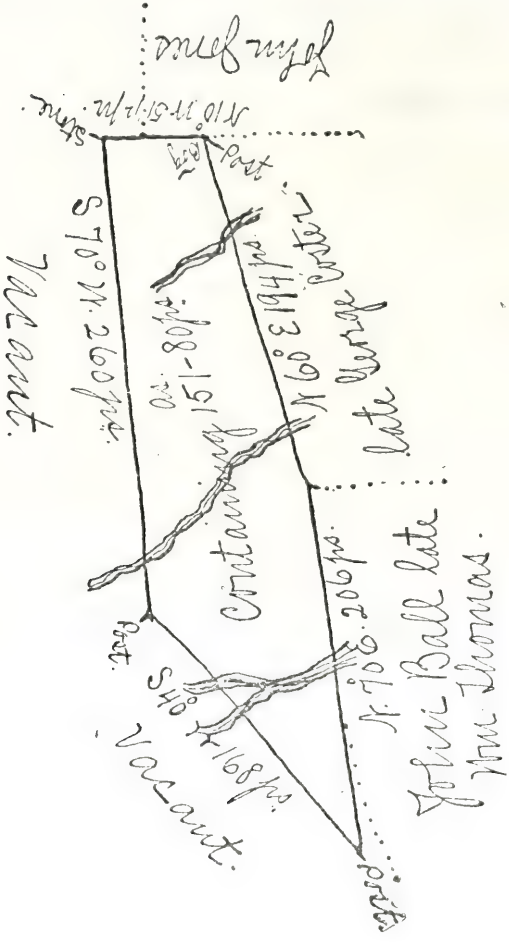

I the subscriber do Certify, that the above is a true Draught of a Tract of Land situate in Penn Township in the County of Northampton, Surveyed by James Scull deceased to William Thomas by Virtue of an application No. 3906. Dated March 22nd. 1769 containing one hundred and fifty one acres and an half—taken from the field work of the said James Scull deceased this tenth Day of

per me
STEPHEN BALLIET.

This is to Certify that the Tract of Land of which the within is a Draught has been sould to Capt. Jno. Barclay of Bucks County Esqr. at Easton on the 24th April 1782 for the consideration of Fifty seven Pounds he Being the best and Highest Bidder as Witness my Hand.

STEPHEN BALLIET.
Agent.

Up for Sale. Septr. 1779.

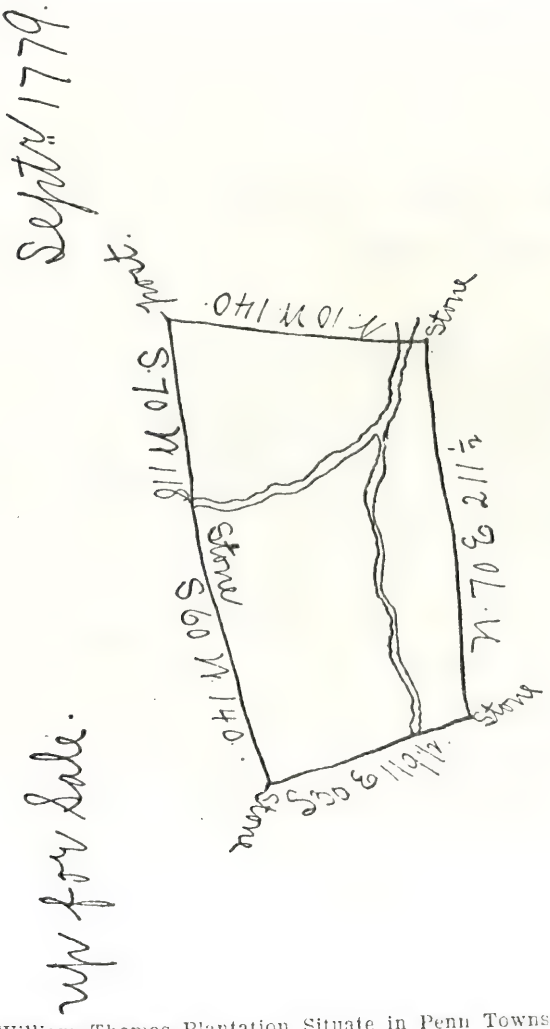

William Thomas Plantation Situate in Penn Township on Lizard Creek Containing about 193 a. the Land is of the Best

Quality a great Part thereof is Low Ground, a great Quantety of Medow Ground & fine Timber on the Premises.

Rec'd. October 2d. 1779 of George Crossley Twenty eight hundred Pounds in part of a Tract of Land Situate in Penn. Township Late the Property of Wm. Thomas Confiscated & Sould him at Vendue & I say Rec'd pr. me.

STEPHEN BALLIET Agent.

£2800.

I do Certify that Geo. Crossley Bt. 193 a. of land part of Wm. Thomas's at £14—10 pr. acre. he being the highest Bidder.

STEPHEN BALLIET.

£2798, 10.

Feb'y. 17th. 1786.

On Examination I find that in the accounts of Stephen Balliett Esq. one of the Agents of forfeited Estates in Northampton County in November 1779 the amounts for two hundred & seven pounds eighteen Shillings rec'd of Adam Hicker & Jacob Steckel for one hundred and fifty four acres of land late of William Thomas forfeited and sold at Vendue September 23d. 1779. I formerly made out from the minutes of The late Council an acc't digested in the order of Counties of all the forfeited Estates Conveyed by the Presdt. &ca. and on examination I do not find this on the list so that there hath, I apprehend, no patent heretofore issued either to the purchasers or their assignees.

JNO. NICHOLSON

Jany 26th. 1792.

Dr. Sir:—

Inclosed is a Certificate on the subject of The Estate late of Wm. Thomas & sold to Hicher & Stickel in 1779.

I am with great
esteem
Yours &ca.
JNO. NICHOLSON
Jany 26, 1792.

A. T. DALLAS Esqr.
Secy. of The Commonwealth.

Rec'd Novbr. 25th. 1779 of Jacob Stickel Two hundred and seven pounds Eighteen Shillings as the Purchase money for a Tract of Confiscated Land Late the property of Wm. Thomas

Containing about 154 ac. sould to him & Adam Hicker by Publick Vendue for £1—7 pr. acre

1 say rec'd pr.

STEPHEN BALLIET
Agent.

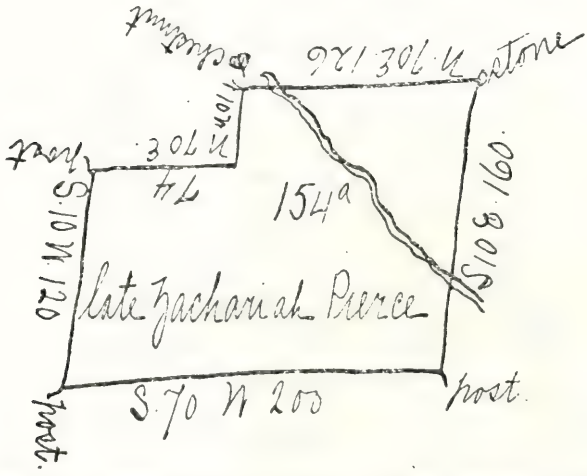

The above Tract of Land was sold as the property of Wm. Thomas the 25th day of Novr. 1779 to Jacob Stickell at 27—0 pr. acre.

N. B. Situate in Penn Township Northampton County

STEPHEN BALLIET.
January 9th. 1792.

Sir:

Please to Deliver to Robert Brown Esqr. the Deed made out in my name for a Tract of Land in Northampton County & you will oblige

Your most obdt & Humble Servt
JACOB STOECKEL

The Secretary of the Commonwealth of Pennsylvania

ESTATE OF GEO. PHILIP WERTMAN.

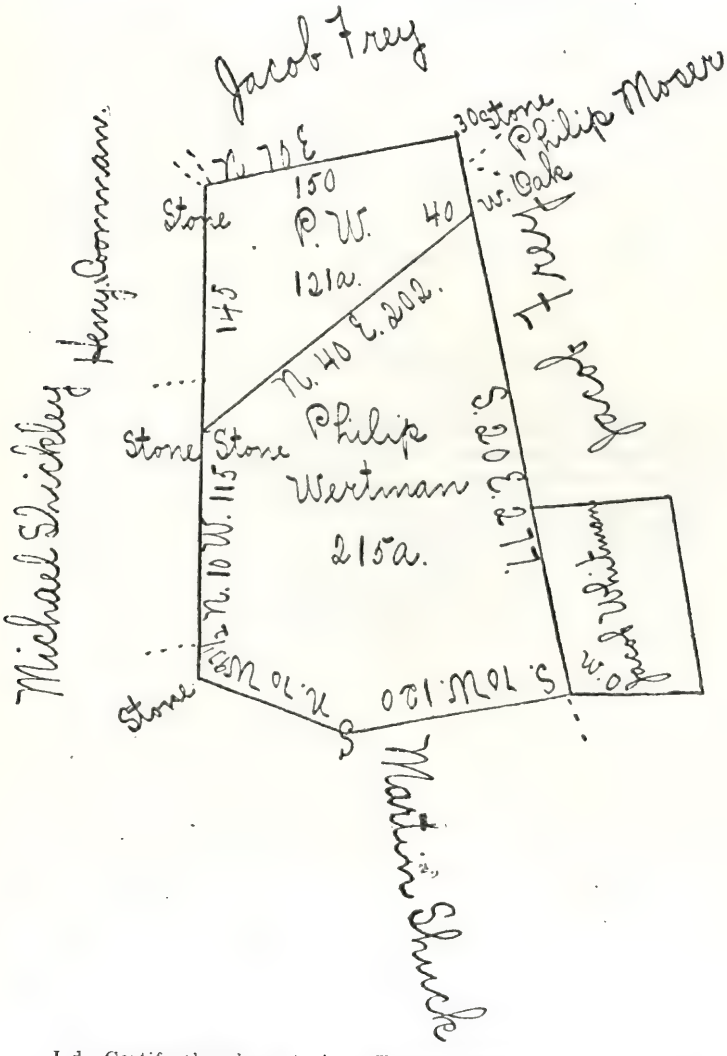

I do Certify the above to be a True Draughts of the Plantation Whereof the one half was Late the Proper of Geo. Philip Wertman—Situate in Linn Township Northampton County

(agreeable to Mr. Scull's field Works) & Sould to Capt. William Rice at Publick Vendue April 24th. 1782.

Pr.

STEPHEN BALLICT, Agt. Sc.

Rec'd April 24th. 1782 of Capt. William Rice the sum of one Hundred & seventeen Pounds for an undevited Moiety of a Plantation Late the Property of Geo. Phil Wertman the Whole Containing about 336 acres Sould at Publick Vendue April 24th. 1782, I say Rec'd in full Pr.
£117.

STEPHEN BALLICT, Agent sc.

ESTATE OF JACOB WOOD.

Northamtn. County.

Whereas by Several circomstances & Information it is Suspected that Jacob Wood of the Township of Mountbethel in said County hath Carried on a Corospondance with the Enemies against the States of America & also Incouraged Several to Inlist in their Service Col. Hill abscond himse f from his usual abode. &: Wherefore I have by Virtue of an Order of Council of the State of Pennsylvania & the trust reposed in me the undersubscriber have Caused an Inventory to be taken of the Goods & Chattles of the said Jacob Wood the 29 day of July A. D. 1778.

SAMUEL REA, Agent.

in Manner following:

	£	s	d
A Bed & beding,	3	0	0
A Bed & beding,	2	10	0
A Bed & beding,	2	10	0
A Chest,	0	10	0
A Table,	0	15	0
A small Drawer & box,	0	15	0
2 Spining Wheels,	0	15	0
A Dow traff,	0	7	6
A Chest,	0	7	6
A Dressor & furniture,	1	10	0
A Iron Cettle,	3	0	0
A Tub & Barrel,	0	10	0
A Smith anvil,	0	5	0
A Pair of Hand Irons,	0	10	0
2 Pair of Trambles,	0	10	0

	£	s	d
A Pair of Tongs & grid Iron,	0	7	6
A Barl part of a Wheel & some fathers,	0	10	0
2 small Pots,	1	10	0
2 Axes & Moll,	0	15	0
A Seith & Cradle,	0	15	0
15 Heives of Bees,	7	10	0
A Old Churning Mill,	0	15	0
A Cuking Box & Knife,	0	15	0
A Wagon & Tallin,	3	0	0
Wheat & Ry in the Straw,	15	0	0
Corne in the field,	1	0	0
A hemp patch,	0	7	6
A patch of Grass before the House,	1	10	0

THOMAS Mac. CRACKON
THOMAS RUCKMAN
Afras'd

SAMUEL REA.

Northamtn. County.

The day of the date within Mentioned came before me the under Subscriber ones of the Justices of the Peace for said County the within Subscribers, Thomas McCrackun & Thomas Rockman & made Oath the within Inventory with the appraisment made thereon was done true & just according to the best of their Knowledge. Sworn by

BENJN. DEPUE.

Sir:

The Real Estate of Jacob Wood is By the best information which I have yet Received about Three Hundred Acres of land Not yet pattoned hath been taken up by a former Warrant and Latter Aplication and Different Surveys.

ESTATE OF CHRISTIAN YOUNG.

Upper Saucum the 26th. June 1778

Inventory of The Goods & Chattle The Property of Christian Young, in Upper Saucum Township, which are forfeited according to Law of the State Pennsylvania the 17th. June 1778 at Easton Court Viz.

A Fan,	£3	—
Abt. 200 Bundles Straw,	6	—

	£		
Two Dung Forks,		7	6
A Waggon,	25		
Nine Cow Chains,	1	13	9
A Set of Gears,	15		
A Cutting Box,	2	5	
Two Plows,	7	10	
A Harrow,	3		
A Tub,	1	10	
A Churn,	1	10	
½ Bushel,		15	
A Dresser,	4		
A Pan & a Iron pott,	3		
A Iron Kettle,	2	6	
A Pewter Bazon, Six Spoons and some Earthen Ware,	1	10	
A Spinning Wheel,		15	
A Bed Sted Bedding,	8	15	
A Cross Cutt Saw,	2	5	
Three Baggs,	1	2	6
Wom. Saddle,	4		
A Cotton Wheel a Spinning Wheel,	2		
A Bed Stead & Bedding,	10		
A Musket Lock and Brass furniture,	15		
A Ten plate Stove Pipe,	15		
A Clock and Case,	15		
A Wallnt Table,	3		
A Chest,	2	5	
A Chest,	1	2	6
Three Augers,	1	2	6
Shovell, Hoe, Dung fork,		10	
A Groin Stone,	2		
five Hoggs,	10		
A Hand Screw,	2	5	
A parcell Yarn,	4		
A Remt. Linnen,	7	10	
fourteen Sheep a Lambs,	14		
A Roam Horse,	30		
A Sorrell Horse,	65		
Bay Colt,	40		
Seven Cows,	105		
Six Sickles,	1	2	6
Four Young Horn Cattle,	20		
A pr. Stillards,	1	2	6
Bushell Wheat 12s.,			

This is to Certifie That We the Subscribers have appraised the above Mentioned Goods etc. to the best of our Knokledge & Understanding. Witness Our Hands the Day & Year afore Written

SIMON SNYDER
JOSEPH KROOKER

This is to Certify that the aforesaid Goods have been appraised by the above mentioned Persons Chosen by

STEPHAN BALLICT Lt. Col.
JACOB MILLER
Agents for Northampt County

ESTATE OF JOHN YOUNG.

Return of Two Tracts of Land in the County of Northampton forfeited to this State the property of John Young Late of the City of Philadelphia vitz—

375 ac. on Bushkill Crick forkes Township it being the one halfe of Three fourths of a Tract of Land Containing one Thousand acres. Surveyed to Doctor Thomas Grayham who bequethed the sd. Tract of 375 ac. out of the 1000 acres to sd. John Young in his Last will & Testament.

1879 ar. on Monaquesee Bethlehem Township it being the ½ of ¾ of 500 acres got Possessed as of the above mentioned Tract

STEPHEN BALLIET, Agent

Feby. 25th, 1779
To T. J. Matlack Secry. in Council

A Draught of a tract of Land Situate on a branch of Manackosey creek in Northampton County Originally Surveyed to Doctor Thomas Grean Divided between James Young Esqr. and John & Ann Young—at the Request of Peter Kuchline high Sherrif and a Jurry Summoned for that Purpose, by

GEO. PALMER.


Casper Reiter.
N. 2. W.
West.
38½
James Young.
138½
214
John & Ann Young.
416½
Innamochony Creek
N. 86. E.
143½
S. 96. W. 366
East
Martin Kern
S. 44. 3. 2. 1.
Sec.
Sarah Shafer.

I do Certifie that the Within is a True Draught of a Tract of Land on Monakesy Creek Northampton Coy. the one half thereof was Sold by Publick vendue for the use of this State.

STEPHEN BALLIET Agent.

October ye 27, 1779.

Recd. october 21st 1779 of William Smith of the City of Philadelphia seventeen Thousand & fifty six Pounds it being the full conSideration money for the one halfe of an undivited Tract of Land Situate on Buchkill Creek in forks Township Northampton County Containing in the whole Eight Hundred & Thirty two Acres acording to a Late Survey made by George Palmer, to one halfe of Sd. Tract was Late the Property of John Young Confiscated & Sould for the use of this State to Sd. Wm Smith at Forty one Pounds pr acre—By Publick vendue at Easton the Twenty third Day of September Last I say Recd in full pr me

STEPHEN BALLIET, agent &c

£17056 0 0

Recd. october 21st, 1779 of William Smith of the City of Philad. Six Thousand Four hundred & fifty five Pound & fifteen Shillings it being the full consideration money for the one halfe of an undivided Tract of Land Situated on Monakesy Creek in Bethlehem Township Northampton County Containing in the whole Four hundred & Sixteen & a halfe acre according to a survey made by George Palmer, the one halfe of sd. Tract was late the Property of John Young Confiscated & sound for the use of sd. Wm. Smith at Thirty one Pounds pr acre By Publick vendue at Easton the Twenty third Day of September Last I say Recd. in full pr me

STEPHEN BALLIET, agent &c

£6455 15 0

A Draught of a tract of Land Situate on Lehaten Creek in Forks Township Northampton County Containing Eight Hundred and thirty two acres strict measure being an undivided Right the one moiety or half part thereof late the property of John Young Confiscated to the state of Pennsylvania and was sold on the the 23d day of September 1779 to Dr. William Smith according to Law Surveyed the 25th day of September 1779 at the Request of Stephen Balliet agent.

pr. GEO. PALMER

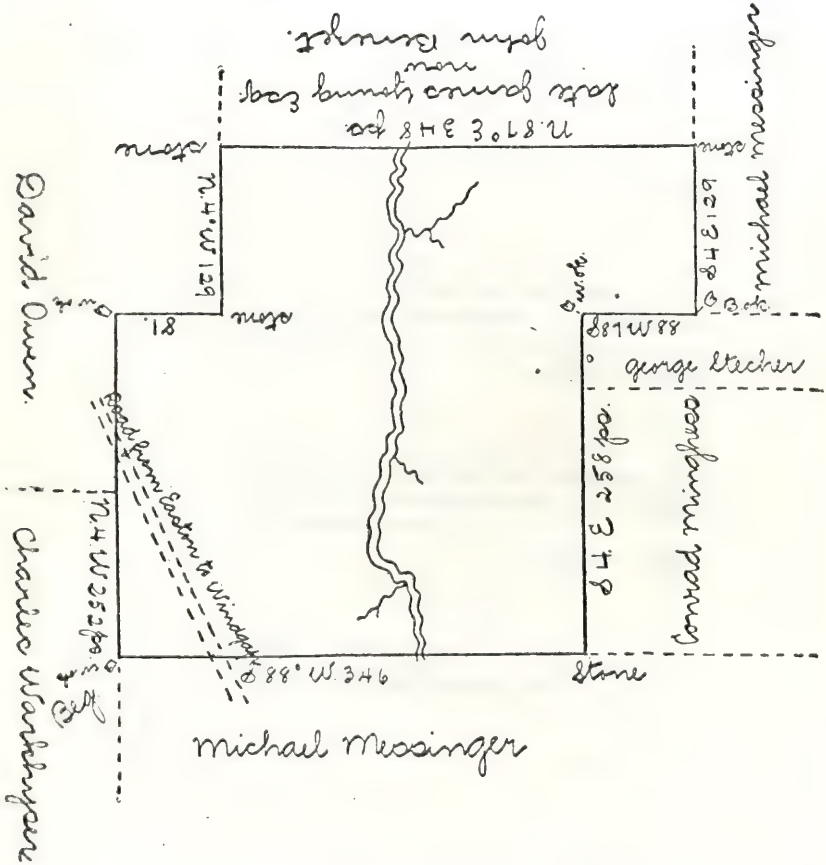

To his Excellency Joseph Read Esquire President of the Supreme Executive Council of the state of Pennsylvania.

I do certify that the within draught is a true Draught of a Tract of Land on Bushkill Creek Northampton County the one half thereof was Sould by Publick vendue for the use of this state.

STEPHEN BALLIET, agent.

October ye 27th, 1779.

Between 360 and 400 Acres of land in Northampton Coy. granted to John Young by patt.

NORTHAMPTON COUNTY DECREES.

Recd. Feby. 13th, 1772 of James Doak the Sum of Fifty Pounds on account of Lands which I have agreed to sell to him

ANDW. ALLEN.

£50

Easton June 22d, 1772 Received of Mr. James Doak the Sum of Fifty Pounds it being the vendue of the first Payment for a Tract of Land agreed to be purchase of me by him

ANDW. ALLEN.

£50.

June 22d, 1774 Recd of Mr. George Wolf twelve pounds for one years Interest of £200 one to my brother Andrew Allen— & on his account witness my hand

JAMES ALLEN.

£12 0 0

---

20 Sept. 1775 Recd. of George Wolf twelve pounds for one year Interest of £200 one to my brother Andrew Allen & on his account

£12 0 0

JAMES ALLEN

A Draught of a tract of land situate in Allen Township Northampton County Containing one Hundred and one acres and Eighty perches and the allowance of six pr cent &c surveyed the twenty sixth day of June 1785 at the request of and for George Wolf.

pr JAMES BROWN.

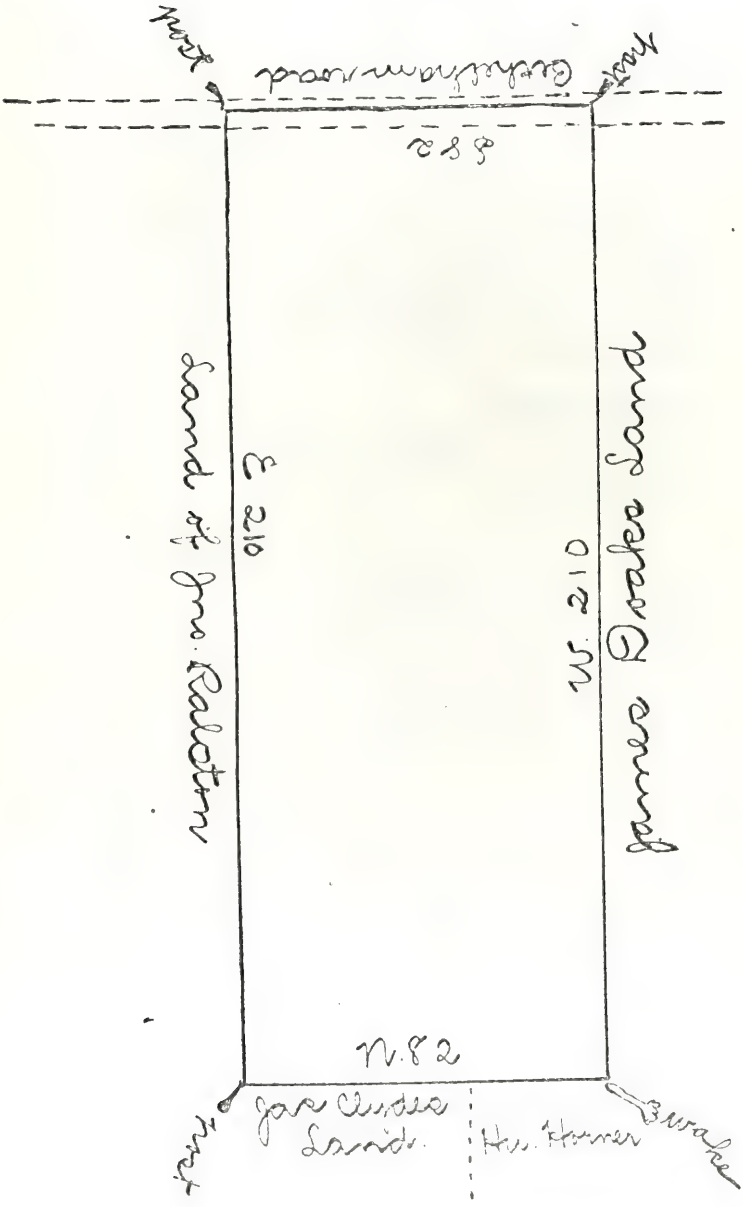
Land of Jno. Ralston
E 210
James Drake Land
W. 210
N. 82
Joe Curtis Land.
Hu. Horner
Stake
Stake
Stake
Stake
Cathcham road
S 82

Pennsylvania sectr.

On this 23d of September anno domini one thousand seven hundred eighty & five personally appeareth before George Bryan, one of the Justices of the Supreme Court Robert Brown of Northampton County Esquire & on his solemn oath according to law deposeth & saith that he is well acquainted with the land described in the draught, indorsed on this paper & that the same land is bounded, as is hereby set forth by lands of John Ralston Esqr., James Clyd, Hugh Horner, & James Doak & by an highway leading from Moore Township to Bethlehem, & that the same land lies in Allen Township in the County of Northampton, & is the same land which George Wolf possesses under a purchase from James Doak who purchasd the same of Andrew Allen, an attainted Traytor, & further saith not.

ROBERT BROWN.

Taken & sworn on the holy Evangel. on the day aforesaid before me—the word James interlined

GEO. BRYAN

Sir—

I received your Letter where you agree to purchase my Tract computed at 200 occt. but imagine you must have mistaken my Terms I agreed to let you have it at 40s. an Acre & £100 to be paid down & the rest one year without Interest, or at least £100 more to be paid at the end of the year. If there is no objection I would have a surveyor to run it out to ascertain the exact quantity & am willing that you should go on it & build a House immediately.

I am yr. Servt.
AND. C. ALLEN.

Artickel of agreement made between James Doake of Allen Township and County of Northampton and Provence of Pennsylvania of the one part and George Woolf of the Said Township and County and Provence aforesaid of the other pairt. Witness that the Said James Doak hath sold a Lot of Land or other ways a place with all the Improvements Hereditirements or apportences there unto Belonging with all the woods way water Corses with all and Singler of them the Said Land is Bounded By Lands of Mr. Allens on the North and Lands of Hugh hororer East and by Land of John Ralston on the South and on the west By Land of James

Ralston and Mr. Allen and is to Contain one Hundred and six acker mor or less for the sum of four hundred pounds Corant money of Pennsylvania and said George Woolf is to pay the money in the fatoring manor and way that is to say 2 Tow hundred ground in hand or to Take Mr. Allen of Said James Doak for the said Tow hundred pounds and fifty pounds the 2 Twinty Seven Day of May Nixt and fifty pound the Twinty Seven Day of November which will Be in the year one thousand seven hundred and seventy and four and fifty pounds the twinty seven Day of November which will Be in the year one thousand Seven hundred and Seventy five which is the hole of the first Consideration money and said James Doak Has Reserved a Lass of three acker of Land of said Land unto James Kanady for the Tearm of Three years to have for to Improve and Sow and plant for said Tearm and said Kanady is to give all his Improvement that is on said Lot of Land unto george woolf on the first Day of April which will Be in the year one Thousand Seven Hundred and seventy six under the Penalty of paying The Sum of fifty pound if not Delivered on Said Day or as Soon after as Demanded and Said Doake has Reserved Twinty Cord of Wood for Samuel Brown to Be Cut in the Feeld that is now in wheet and said Brown is Not to Cut any Trees that will make Reals or Logs or if he Dis he is only to cut the Tops and Leve the Body there for the vess of george woolf and Said James Doak has Reserved for himself Room in the hoves for one Beed and Liberty for Tow Children for to Stay in the hoves for Six months from the Date hereof and half acker of Land where he the Said Doak had his Turnip for to Plant Patatos on this spring and Said James Doak has Reserved what wheat is in the ground from the Turnipach to the fence that is it Long the Road that Lead to Bethlaham that is all that End of the Field for himself and said Doake is to give said gearge Woolf Posable Prisision Emedently and To make it clear Deed free from all incombrenas unto this Date at the Paying of the first Tow hundred and fifty pound or By Taking of Mr. Allen of said Doake for Tow hundred pound which is the Tow hundred pounds first menshoned and I the said James Doak hath Barganed and Sold unto the Said george woolf all my Right Title Intrest and Clame for to warant and Defend from all and Every Person or Persons claiming or to clame from or under me my heirs Executor adminstrators unto the said george Woolf his Heirs Executors administrators or assign for Ever to have and to hold unto him for his own uess and

Benifet the Before menshoned Place or Lot of Land unto george woolf his heirs executors administrators or assigns all and Singler of the and for the True Perfromance of all and Singler the above menshed artickels wee and each of us By himself Do Bind our Selves and Each of our Heirs Executors and administrators and Every of them firmly in the Pennel sum of eight hundred pounds corart money of Pennsylvania To be Recovered of the ofender and paid to the ofended in Witness where of we have hereunto Set our hands and seals this Twelth Day of april in the year of our Lord one Thousand Seven hundred and Seventy Three.

JAMES DOAP (Seal)
GEORGE WOOLF (Seal)

Sealed & Delivered in The Presents of us
NEIGAL GRAY
JOHN CRAIG

Be it remembered that on the seventeenth day of April the Year of our Lord one thousand seven hundred and seventy nine at Easton in the County of Northampton—before the Honorable Thomas McKean William Augustus Atlee and John Evans Esquires Justices of the Supreme Court of the Commonwealth of Pennsylvania Margaret Wilson of the said County Widow exhibited her Claim against the Estate of Andrew Allen Esquire one of the Persons attainted of High Treason by the Laws of the said Commonwealth in the following Words to wit To the Honorable Thomas McKean Esqr. Chief Justice of the Commonwealth of Pennsylvania The Claim of Margaret Wilson of the County of Northampton and State of Pennsylvania humbly represented to your Honor That whereas by a certain written Agreement between Andrew Allen Esqr. late of the State afs'd of the one part and Margaret Wilson of the County afs'd. of the other part bearing Date the first day of May in the Year of our Lord one thousand seven hundred and seventy six and herewith shewn to your Honour the said Andrew Allen did agree to convey to the said Margaret Wilson a certain Tract of Land situate in the County afs'd. containing two hundred & eighteen Acres with Allowance which had been surveyed for her at the Rate of four pounds ten shillings p. acre The paying Interest therefore from the Day last afs'd—And the said Andrew did also further agree to make a good & suficient Title to the afsd. Tract of

Land to the said Margaret Wilson & her Children equally on her paying down one fourth part of the Purchase Money and mortgaging the said Land to him for the remaining three fourths.

And whereas the said Andrew afterwards to wit the sixth day of March in the year one thousand seven hundred and seventy eight was duly attainted of High Treason by an Act of Assembly of the Commonwealth afs'd. and all the Estate real and personal of the said Andrew Allen of what Nature or Kind so ever which the said Andrew Allen was seized of or possessed on the fourth day of July 1776 or any other person to his use or in Trust for him are by the said Law declared to be forfeited to the use of the State afs'd.

And whereas by the said Act of Assembly it is provided that any person having any Right Title Interest Use Trust Charge or Incumbrance whatsoever in Law or Equity upon any Missuages Lands and Tenements thereby vested in the State by any Settlement Conveyance or Incumbrance which was binding on the forfeiting persons and might have affected their Estates before the Times whereon the same shall be vested in the State shall enter his said Claim before your Honour and the Supreme Court of the Commonwealth afs'd. are impowered to hear and determine said Claim and to award final Decrees in all such Cases Wherefore the said Margaret Wilson prays your Honour will be pleased to take the premisses into Consideration and by a Decree of this Court confirm to her & her Children their Title to the afsd. two hundred & eighteen Acres so as afsd. occupied & improved upon her praying to the use of the State the purchase Money due therefore which she is ready & willing to pay if your Honour shall so determine

MARGARET WILSON

In the presence of
JACOB RUSH
WILLIAM McNAIR

And the said Justices taking the same into Consideration as also the Testimony both verbal & written exhibited to them in Support thereof do decree to the said Margaret Wilson and her Children to wit Hugh Wilson John Wilson, Christian Wilson and Margaret Wilson—their Heirs and Assigns equally the said Tract of two hundred and eighteen Acres of Land

and Allowance butted and bounded as follows to wit Bounded by Lands of John Werling Joseph Horner Samuel Wilson and Samuel Brown Beginning in the middle of Monackesy Creek at a Corner of John Sterling John Lattimer's & Joseph Horners Land thence extending west along the South Line of John Werling's Land two hundred and seventy four perches to a post in a Line of Samuel Brown's Land thence South one Degree West along the same Line one hundred and fifty perches to a post thence East two hundred and twenty nine perches to the Center of Monackesy Creek afsd. thence up the Middle of the same Creek according to the several Courses thereof to the Place of Beginning containing two hundred and eighteen Acres and the usual Allowance of six Acres pr. Cent for Roads and Highways they the said Margaret Wilson and her Children to wit Hugh Wilson John Wilson, Christiana Wilson and Margaret Wilson—their Heirs or assigns paying to his Excellency the president and the Supreme Executive Council of the Commonwealth afsd. or to such other person or persons as they have deputed and authorized or shall depute and authorize to receive the same the purchase Money one for the said Tracts of Land agreeable to the said Claims at the Rate of four pounds ten shillings for every Acre thereof with lawful Interest for the same from the first day of May one thousand seven hundred and seventy six.

(Seal)

In Testimony whereof I have hereto set my Hand and the Seal of the said Supreme Court the fifteenth day of June in the Year of our Lord 1779.

EDW. BURD prot Sup Cur.

Be it remembered That on the nineteenth day of May in the Year of our Lord one thousand seven hundred and Seventy nine at Easton in the County of Northampton James Clyde of said County exhibited his Claim before the Honorable Thomas McKean William Augustus Atlee and John Evans Esquires Justices of the Supreme Court of the Commonwealth of Pennsylvania against the Estate of Andrew Allen Esquire one of the persons attainted of High Treason by the Laws of the said Commonwealth in the following words to wit—To the Honorable Thomas McKean Esquire and his Associate Justices of the Supreme Court of the Commonwealth of Pennsylvania. The Claim of James Clyde humbly states to your Honors That

Whereas by a certain written Instrument or Agreement under Seal between Andrew Allen late of the State of Pennsylvania Esquire of the one part and the said James Clyde of the other part bearing Date the twenty-fifth day of June in the year of our Lord one thousand seven hundred and seventy two and herewith shewn to your Honor the said Andrew Allen did agree to convey to your Claimant a certain Tract of Land situate in the Township of Allen aforesaid containing two hundred and fifty Acres besides allowance which has been surveyed to him at the Rate of three pounds per Acre he paying Interest for the same from the said twenty fifth day of June and he the said Andrew Allen did further agree to make a good and sufficient Title for the said Tract of Land to the said James Clyde on his paying down one third part of the said Money and Mortgaging the said Land for the remaining two thirds—That your Claimant has made the following payments of the said purchase Money to wit

23d. December 1773,.....	£74	0	0
29th. December 1774,.....	100	0	0
11th. May 1776,.....	50	0	0
	£224	0	0

And whereas the said Andrew Allen afterwards to wit the sixth day of March in the year of our Lord one thousand seven hundred and seventy eight was attainted of High Treason by an Act of assembly of the Commonwealth afsd. and all the Estate real & personal of the said Andrew Allen of what Nature or Kind so ever which the said Andrew Allen was seized or possessed of on the fourth of July 1776 or any other person to his Use or in Trust for him are by the said Law declared to be forfeited to the use of the State afsd.—And whereas by the said Act of Assembly It is provided that any person having any Right Title Interest Use Trust Charge or Incumbrance whatsoever in Law or Equity upon any Messuages Lands or Tenements thereby rested in the State by any Settlement Conveyance or Incumbrance which was binding on the forfeited Estates before the Times whereon the same shall be vested in the State shall enter his Claim before your Honor and the Supreme Court of the Commonwealth afsd. are impowered to hear & determine said Claim & to award final Decree in all such cases. Whereof he prays your Honor will be pleased to take the premises into Consideration & by a Decree of this Court confirm his Title to the

aforesaid two hundred and fifty Acres of Land so as afs'd surveyed to & occupied by him upon his paying to the Use of the State the purchase Money due for the same which he is ready & willing to pay the said Andrew Allen fifty pounds but he being gone to the Enemy the Father of the said Andrew Allen advised your Claimt. to offer the same to his Son James Allen which he did but the Receipt thereof was refused by the said James Allen

JAMES CLYD.

Signed in the presence of
JOHN STARTLING
HUGH HORNER

And the said Justices taking the same into Consideration and upon due and full proof made to them or the Justice or the said Claim do decree to the said James Clyde and to his Heirs and Assigns the Land described in the said Claim butted and bounded in manner following to wit Bounded by lands of John Clide Michael Schwrz John Vogel John Fredrich Adam Clendiman Samuel Ralston Wendel Breder John Ralston James Doch & Hugh Horner Beginning. at a post a corner of John Cleder's Land & in the line of Hugh Horners Land thence South three Degrees East seven perches to a Water Oak thence South eighteen Degrees East seven perches to a white Oak Stump thence South fourty four Degrees East seven perches to a plum Tree thence South ten degrees East thirty two perches to a post thence East forty perches to a post thence South four perches and eight tenths of a perch to a post thence East two hundred and thirty perches to a Hickory Sapling thence South two Degrees West fifty seven perches and six tenths of a perch to a Black Oak thence West two hundred and fifty perches to a Spanish Oak thence South twenty eight perches to a post thence West one hundred and ninety perches to a post thence North two degrees East one hundred and forty nine perches and two tenths of a perch to a post thence East one hundred and sixty perches to the place of Beginning containing two hundred and fifty acres and the usual Allowance of Six Acres pr. cent. for Roads and Highways & he the said James Clide his Heirs or Assigns paying to his Excellency the President and the Supreme Executive Council of the said Commonealth or to such other person or persons as they shall depute and authorize or have deputed and authorized to receive the same so much of the said pur-

chase Money both principal and Interest as appears by the Claim of the said James Clide to remain still due and unpaid to the said Andrew Allen for the Tract of Land before described.

In Testimony whereof I have hereto set my Hand and the [Seal] Seal of the Said Supreme Court at Philadelphia the fifteenth day of Jun 1779.

EDWD. BURD Prob. Sup. Cor.

There having been a Dispute between the within named Andrew Allen and a certain Wendel Breder about one of the Southern boundary or partition lines of the within described Tract of Land which would make an addition of about two acres and an half to the said Tract of Land as the same is within described and it appearing that the said Andrew Allen had intended to grant the whole of the said Tract to the said James Clyde the said Justices of the Supreme Court do decree to the said James Clyde in fee simple the said two acres and an half of land in case the same shall be found to have been the just right of the said Andrew Allen.

From the Records of
EDWD. BURD Proth.

Received June 16th, 1779 and from the within named James Clyde the Sum of Six Hundred Ninety four Pounds fifteen Shillings Current Lawful money of Pennsylvania being in full of the Residence of the within mentioned Consideration. I say received by me for the use of the State of Pennsylvania.

WM. McNAIR Agent.

Northampton County Ss. on the 20th day of December 1782 Before me the Subscriber one of the Justices of the peace in & for the said County personally came the above named Willm. McNair Esq. and acknowledged the above receipt to be his Act and Deed & desired the same may be recorded as such. Witness my hand the day aforesaid.

JOHN ARNDT.

Be it remembered that on the nineteenth day of May in the year of our Lord one thousand seven hundred and seventy nine at Easton in the County of Northampton before the Honorable Thomas McKean William Augustus Atlee and John

Evans Esquires Justices of the Supreme Court of the Commonwealth of Pennsylvania Joseph Horner exhibited his claim against the Estate of Andrew Allen Esquire one of the persons attained of High Treason by the Laws of this Commonwealth in the following words to wit.

To the Honorable Thomas McKean Esq. and his Associate Justices of the Supreme Court of the Commonwealth of Pennsylvania. The claim of Joseph Horner humbly represents to your Honors.

That whereas by a certain written Instrument or Agreement between Andrew Allen late of the State of Pennsylvania Esquire of the one part & the sd. Joseph Horner of the County of Northampton of the other part bearing Date the first day of May, in the year of our Lord one thousand seven hundred and seventy six and herewith shewn to your Honors the said Andrew Allen did agree to convey to the said Joseph Horner a certain Tract of Land situate in the county afs'd containing one hundred and eighty two acres and sixty two perches besides allowance which had been surveyed to him at the Rate of four Pounds seven Shillings and six pence pr. acre he paying Interest for the same from the first day of May and he the said from the first day of May and the said Andrew Allen did further agree to make a good and sufficient Title to the said Joseph Horner for the said tract of land on his paying down one fourth part of the purchase money and mortgaging the said Land to him for the remaining three fourths.

And whereas the said Andrew Allen afterwards to wit the sixth day of March in the year of our Lord one thousand seven hundred & Seventy eight was attained of High Treason by an Act of Assembly of the Commonwealth afsd, and all the Estate real & personal of the said Andrew Allen of what Nature or kind so ever which the said Andrew Allen was seized of or possessed of on the fourth day of July 1776 for him are by the said Laws declared to be forfeited to the use of the State afsd.

And whereas by the said Act of Assembly It is provided that any person having any Right Title Interest Use Trust Charge of Incumbrance whatsoever in Law or Equity upon any Messuages Lands or Tenements thereby vested in the State by any Settlement Conveyance or Incumbrance which was binding on the forfeiting persons and might have affected their Estates before the Times whereon the same shall be vested in the State shall enter his Claim bfore your Honors, and the Supreme Court of the Commonwealth afsd are impowered

to hear and determine said claim & to award final Decree in all such Cases. Your Claimant further represents to your Honors that on the sixth day of August 1776 he pd. to the said Andrew Allen the sum of ninety seven pounds fourteen Shillings in part of the said purchase money. Wherefore he prays your Honors will be pleased to take the premises into consideration and by a Decree of this Court confirm his Title to the aforesaid one hundred and eighty two Acres and sixty two perches of Land so as afsd occupied by him upon his paying to the use of the State the purchase money due for the same which he is ready & willing to pay if your Honors shall so determine.

JOSEPH HORNER.

Witnesses assigning.
JOHN CLYDE.
JOHN STARTLING.

And the said Justices taking the same into consideration and upon due and full proof made to them of the Justice of the said claim do decree to the said Joseph Horner and to his Heirs and Assigns the Land described in the said claim butted and bounded in manner following that is to say Bounded by Lands of John Lattimer, Jacob Dock, Mary perry, Land late of Andrew Allen, and land of Margaret Wilson situate in Allen Township in the county of Northampton Beginning at a white Oak a Corner of John Lattimer's land thence South one hundred and twenty three perches to a post thence West two hundred and sixty two perches to the Centre of Monackesy Creek thence up the Middle of the same Creek to a Stone the corner of the Widow Wilson's, John Sterling and John Lattimer's Lands thence East two hundred and twenty six perches to the place of Beginning containing one hundred and eighty two Acres and sixty two perches of land besides the usal allowance of six acres pr Cent for Roads and Highways &c. he the said Joseph Horner his Heirs or Assigns paying to his Excellency the president and the Supreme executive Council of the Commonwealth or to such other person or persons as they shall depute and authorize or have deputed and authorized to receive the same the Remainder of the said purchase Money due for the same with interest from the first day of May one thousand seven hundred and seventy six agreeable to the Claim of the said Joseph Horner.

In Testimony whereof I have hereunto set my Hand and the Seal of the said Supreme Court
[Seal] of Philadelphia the fifteenth day of June in the year of our Lord 1779.

EDWD. BURD Proth. Sup. Court.

Entered In the office for Recording of Deeds in and for the County of Northampton in Book D.
[Seal] Vol. 1st, page 112 &c. the 19th day of June Ao. Di. 1783. In Testimony whereof I hereunto set My hand & the Seal of said office the same day.

JOHN ARNDT, Recorder.

Entered In the office for Recording of Deeds in and for the County of Northampton in Book D.
[Seal] Vol. 1, page 65 &c, the 20th day of December 1782. In Testimony whereof I have hereunto set my hand & the Seal of said office the same day.

JOHN ARNDT, Recorder.

Be it remembered That on the nineteenth Day of May in the Year of our Lord one thousand and seven hundred and seventy nine before the Honorable Thomas McKean, William Augustus Atlee and John Evans, Esquires Justices of the Supreme Court of the Commonwealth of Pennsylvania at Easton in the County of Northampton Hugh Horner of the said County Yeoman exhibited his claim against the Estate of Andrew Allen Esquire one of the persons attainted of High Treason by the Laws of this Commonwealth in the following words to wit.

To the Honorable Thomas McKean Esquire and his Associates Justices of the Supreme Court of the Commonwealth of Pennsylvania.

The Claim of Hugh Horner humbly sets forth

That whereas by a certain Written Instrument or Agreement between Andrew Allen late of the State of Pennsylvania Esquire of the one part and the said Hugh Horner of the other part bearing Date the twenty fourth day of June in the year of our Lord one thousand seven hundred and seventy two and herewith Shewn to your Honors the said Andrew Allen did agree to convey to your Claimant a certain Tract of Land situate in the Township of Allen in the County

of sd. containing one hundred and fifty Acres of Land besides allowance which had been surveyed to him at the Rate of three pounds & acre he the said Hugh Horner paying one hundred and fifty pounds on the twenty seventh day of November 1772 without Interest and paying Interest for the Remainder from the said twenty fourth day of June And he the said Andrew Allen did further agree to make a good and sufficient Title for the said Tract of Land to the said Hugh Horner on his paying the said Sum of one hundred and fifty pounds at the time limited for payment thereof and mortgaging the said Land for the remaining two thirds in manner afsd.

Your Claimant further shews to your Honors that he gave his Bonds to the said Andrew Allen on the 24th June 1772 for the said Money payable as afsd to wit one Bond for £150 payable the 27th November 1772 without Interest—one other Bond for £300 payable on the 24th June 1773 with lawful Interest on which last Bond he immediately paid the sum of one hundred Pounds the Receipt whereof was indorsed on the same Bond. That he has since made three other payments to wit.

7th January 1773, ...	£70	0	0
8th Dec. 1773, ...	82	0	0
11th April 1773, ...	30	0	0
	£182	0	0

And whereas the said Andrew Allen by an Act of Assembly is attainted of High Treason & all his estate real & personal is forfeited to the Use of the State subject however to all just Claims and Demands either in Law or Equity which this court are impowered by the Act of Assembly to Settle & determine He humbly prays your Honors to take the premises into consideration & confirm his Title to the said one hundred and fifty Acres of Land he paying to the Use of the State the Purchase Money due for the same which he is ready and willing to pay if your Honors shall so determine.

HUGH HORNER.

Witnesses at signing.
JOHN STARLING.
JAMES CLYD.

And the said Justices taking the same into Consideration and upon me due and full proof of them made of the Justice of the said Claim do decree to the said Hugh Horner & to his

Heirs & Assigns the Land described in the said claim butted and bounded in manner following that is to say bounded by Lands now or late of William Allen Esquire of John Clide and James Dock Situate in Allen Township in the County of Northampton Beginning to a Heap of Stones formerly at a white Oak in the same place thence South two Degrees West fifty eight perches and eight tenth of a perch to a small Hickory thence West four hundred and forty perches to a post thence North two Degrees East fifty eight perches and eight tenths of a perch to a White Oak thence East four hundred and forty perches to the place of Beginning containing one hundred and fifty Acres besides the usual Allowance of six acres pr Cent for Roads and Highways he the said Hugh Horner his Heirs or Assigns paying to his Excellency the President and the Supreme Executive Council of the said Commonwealth or to such other person or persons as they shall depute and authorize or have deputed and authorized to receive the same the Remainder of the Purchase Money and interest due for the said Tract of Land agreable to the said Claim—The Interest upon the said Bond of one hundred and fifty pounds payable on the twenty seventh day of November 1772 to be calculated from the Day of Payment limited in the same Bond.

In Testimony whereof I have hereto Set my Hand
[Seal] and the Seal of the said Supreme Court the 15th day of June in the year of our Lord 1779.

EDW. BURD, prot.

Entered in the Office for Recording of Deeds & for the County of Northampton in Book D. Vol 1
[Seal] page 15 & the 22d day of March 1782. In witness whereof I have hereunto set my hand & the seal of my office the same day.

JOHN ARNDT, Recr.

Received June 14th 1779 of Hugh Horner the sum of Two Hundred and forty Pounds Lawful Money of Pennsylvania for the use of the State of Pennsylvania, being in full of the Remainder of the Purchase Money & Interest due thereon as Specified in the within Deedee. I say Rec'd by me
£240.

WM. McNAIR Agent.

Northampton County ss: On the 19th day of September 1782 before me John Arndt, Esqr. one of the Justices & for said County came Wm. McNair Esqr. the above named agent and acknowledge the above Rect. to be his act and deed and as such desired the same may be Recorded. Witness my hand & seal the same day.

JOHN ARNDT [Seal]

I do Certify that the above Receipt is Recorded on the Margin of the Record where the within decree is Certified to be Recorded. Witness my hand the 20th day of Septr. 1782.

JOHN ARNDT, Recr.

Be it remembered That on the nineteenth day of May in the Year of our Lord one thousand seven hundred and seventy nine John Sterling of Northampton County exhibited his Claim against the Estate of Andrew Allen Esquire one of the persons attained of High Treason by the Laws of the Commonwealth of Pennsylvania before the Honorable Thomas McKean, William Augustus Atlee and John Evans Esquires Justices of the Supreme Court of the Commonwealth aforesaid at Easton in the County of Northampton in the following words to wit.

To the Honorable Thomas McKean Esqr. Chief Justice of the Commonwealth of Pennsylvania—The claim of John Sterling of the County of Northampton and State of Pennsylvania humbly represents to your Honour That whereas by a certain written Agreement between Andrew Allen Esqr. late of the State afsd. of the one part and the said John Sterling of the County afsd. of the other part bearing Date the first day of May in the year of our Lord one thousand seven hundred and seventy six and herewith shown to your Honours the said Andrew Allen did agree to convey to the said John Sterling a certain Tract of Land situate in the county afsd. and containing one hundred & eighty three Acres and one hundred & ten perches with allowance which had been surveyed for him at the Rate of three pounds and fifteen Shillings per acre he paying Interest for the same from the said first day of May—and the said Andrew Allen did also further agree to make a good & Sufficient Title to the said John Sterling for the afsd. Tract of Land on his paying down one fourth part of the purchase Money & mortgaging the said Land to him for the remaining three fourths.

And whereas the said Andrew Allen afterwards to wit the sixth day of March in the year one thousand seven hundred and seventy eight was duly attainted of High Treason by an Act of Assembly of the Commonwealth afsd. and all the Estate real & personal of the said Andrew Allen of what Nature or kind soever which the said Andrew Allen was seized of or possessed on the fourth day of July 1776 or any other person to his use or in Trust for him are by the said Law declared to be forfeited to the use of the State afsd, and whereas by the said Act of Assembly it is provided that any person having any Right Title Interest Use Trust Charge or Incumbrance whatsoever in Law or Equity any Messuages Lands or Tenements thereby vested in the State by any Settlement conveyance or Incumbrance which was binding on the forfeiting persons and might have attached their Estates before the Times whereon the same shall be vested in the State shall enter his Claim before your Honors and the Supreme Court of the Commonwealth afsd. are impowered to hear & determine said Claim and to award final Decree in all such cases. Wherefore the said John Sterling prays your Honors will be pleased to take the premises into Consideration and by a Decree of this Court to confirm his Title to the aforesaid one hundred and eighty three acres and one hundred and ten perches so as afsd. occupied & improved upon his paying to the Use of the State the purchase Money due therefore according to the Agreement afsd. which he is ready and willing to pay if your Honors shall so determine.

JACOB RUSH Atty for
JOHN STERLING.

In the presence of
JOHN COBOURN.
JACOB LAUGHLIN.

And the said Justices taking the same into Consideration as also the Testimony both verbal & written exhibited to them in Support thereof do decree to the said John Sterling his Heirs and assigns the Land described in his said Claim butted and bounded in manner following that is to say Bounded by Lands of the Widow McCarty Samuel Brown Widow Wilson John Lattimer and Mary Lattimer situate in the Township of Allen in Northampton County afsd. Beginning at a black oak a corner of the Land lately purchased by Arthur Lattimer deceased of the said Andrew Allen thence South eighty one

perches and two tenths of a perch to a black oak thence East fifty six perches across a part of Monackesy Creek into an Island to a Maple a Corner of Mary Lattimer & John Lattimer's Land thence thro' the said Island to the lower part thereof and down the Center of the said Creek according to the Courses thereof to a Stone in the said Creek a Corner of John Lattimer Joseph Horner and the Widow Wilsons Land thence West two hundred and seventy four perches to a post in the Line of Samuel Brown's Land thence North one Degree one hundred and thirty perches to a post a Corner of Samuel Brown's Land thence East two hundred and eighteen perches to the place of Beginning containing one hundred and eighty three acres and one hundred and ten perches besides the usual allowance of six acres pr Cent for Roads and Highways he the said John Sterling his Heirs or Assigns paying to his Excellency the president and the Supreme Executive Council of the said Commonwealth or to such other person or persons as they shall depute and authorize or have deputed and authorized to receive the same the purchase Money and Interest due for the said described Tract of Land according to the Agreement States as afsd. in the Claim of the said John Stirling.

In Testimony whereof I have hereunto set my Hand and the Seal of the said Supreme Court at Philadelphia the fifteenth day of June in the year of our Lord 1779.

EDW. BURD Prot. Sup. Cur.

Be it remembered that on the nineteenth day of may in the year of our Lord one thousand seven hundred and seventy nine at Easton in the County of Northampton before the Honorable Thomas McKean, William Augustus Atlee and John Evans Esquires Justices of the Supreme Court of the Commonwealth of Pennsylvania John Clyde of Northampton county afsd exhibited his claim against the Estate of Andrew Allen Esquire one of the persons attained of High Treason by the Laws of the said Commonwealth in the following words to wit.

To the Honourable Thomas McKean Esquire and his Associate Justices of the Supreme Court of the Commonwealth of Pennsylvania The claim of John Clyde humbly sets forth That whereas by a certain written Instrument or agreement between Andrew Allen late of the State of Pennsylvania Es-

quire of the one part and the said John Clyde of the other part bearing date the twenty fourth day of June in the year of our Lord one thousand seven hundred and seventy two and herewith Shewn to your Honors the said Andrew Allen did agree to convey to your claimant a certain Tract of Land situate in the Township of Allen in the county afsd. containing one hundred acres of Land which had been surveyed to him at the Rate of three pounds pr. acre he the said John Clyde paying one hundred Pounds on the 27th day of November 1772 without Interest and paying the remaining two hundred pounds on the 24th day of June 1772 for which several sums of money payable in manner afsd. the said John Clyde executed his Bonds to the said Andrew Allen and he the said Andrew Allen did further agree to make a good and sufficient Title for the said Tract of Land on his receiving the said Sûm of one hundred pounds and the said John Clyde's mortgaging the said Tract of Land to secure the payment of the Remainder of the said purchase money and the said John Clyde further represents to your Honors that he paid to the said Andrew Allen twenty one pounds at the time of executing the said Bonds and sixty pounds the ensuing Fall which payments were indorsed on the said Bonds—And that on the 23d Decr. 1773 he paid to the said Andrew Allen the sum of twelve pounds Interest money upon his Bonds afsd. and whereas the said Andrew Allen by an Act of Assembly is attainted of High Treason and all his Estate real & personal forfeited to the use of the state subject however to all just claims & Demands either in Law or Equity which this court are impowered by the Act of Assembly to settle & decree he humbly prays your Honors to take the premises into consideration & confirm his Title to the said one hundred acres of Land he paying to the use of the State the purchase money due for the same which he is ready and willing to pay if your Honors shall so determine.

JOHN CLYD.

Witness present at signing.
JOHN MARTING.
JAMES CLYD.

And the said Justices taking the same into consideration as also the Testimony both verbal & written exhibited to them in support thereof do decree to the said John Clyde his Heirs and Assigns the Land described in his Claim butted and bounded in the manner following to wit bounded by Lands of

Hugh Horner, Michael Schurz, Adam Clendinnin and James Clide, Beginning at a Hickory sapling thence south two Degrees West sixty four perches and two tenths of a perch to a Hickory thence West two hundred and thirty four perches to a post thence North four perches and eight tenths of a perch to a post thence West forty perches across the Monackesy to a Post thence North ten Degrees West thirty two perches to a Plumb Tree thence North forty four Degrees West seven perches to a post thence North eighteen Degrees West seven perches to a Water Oak thence North three Degrees, West Seventeen perches to a post thence East two hundred and ninety perches across the Monackesy to the place of Beginning containing one hundred Acres and the usual Allowance of six acres pr. cent for Roads and Highways & he the said John Clyde his Heirs or Assigns paying to his Excellency the president and the Supreme Executive Council of the said Commonwealth or to such other person or persons as they shall depute and authorize or have deputed and authorized to receive the same the remained of the purchase money and interest due for the said Tract of Land according to the Agreement & payments made in pursuance thereof as the same are stated in the said claim of the said John Clyd.

In Testimony whereof I have hereto set my Hand and the Seal of the said Supreme Court at Philadelphia the fifteenth day of June in the year of our Lord one thousand seven hundred and seventy nine.

EDWD. BURD Prot. Sup. Cor.

Received June 16th 1779 of John Clyd the sum of Two Hundred Eighty nine pounds, seventeen shillings & six pence Lawful money of Pennsylvania for the use of the State of Pennsylvania being in full of the Remainder of the purchase money & interest due thereon as Specified in the within Decree.

I say Rec'd by me
WM. McNAIR,
Agent.

Northampton County ss:

On the 19th day of September 1782 before me the subscriber personally came Wm. McNair Esquire the above named agent and acknowledged the above receipt to be his act and Deed & as such desired the same may be Recorded. Witness my hand and seal the day aforesaid.

JOHN ARNDT.

Recorded in the Office for Recording of Deeds in and for the county of Northampton in Book D. [Seal] Vol. 1, page 51 &ca. the twentieth day of September 1782. In Testimony whereof I have hereunto set my hand and affixed the seal of sd. Office the same day.

JOHN ARNDT Recordr.

Be it remembered That on the nineteenth day of May in the Year of our Lord one thousand seven hundred and seventy nine at Easton in the County of Northampton before the Honorable Thomas McKean, William Augustus Atlee and John Evans Esquires Justices of the Supreme Court of the State of Pennsylvania George Wolfe of Northampton County Yeoman exhibited his Claim against the Estate of Andrew Allen Esquire one of the persons lately attainted of High Treason by the laws of this Commonwealth in the following words to wit.

To the Honorable Thomas McKean Esquire and his Associates Justices of the Supreme Court of the Commonwealth of Pennsylvania The Claim of George Wolfe humbly states to your Honors That a certain James Doak agreed to purchase a Tract of two hundred Acres of Land of Andrew Allen Esquire situte in Allen Township in the County of Northampton—That the said Andrew Allen agreed to sell the said Tract of Land to the said James Doake at the Rate of forty Shillings p Acre he the said James Doake paying down the sum of one hundred pounds and paying to the said Andrew Allen the Remainder of the said purchase money or at least one hundred pounds more at the End of the year without Interest—And the said Andrew Allen did further agree that the said James Doake should have the said Land surveyed to his life and that he should settle upon it & build a House thereon immediately after the said agreement made as afsd. Your Claimant further shews to your Honors that the said James Doake did pay to the said Andrew Allen the said Sum of one hundred pounds to wit £50 on the 13th day of February 1772 & £50 more the Residue of the first payment on the 22d day of June 1772—And the said James Doake so being possessed of the Tract of Land aforesaid did by his certain Article of agreement duly executed bearing Date the 12th day of April 1773 agree to sell and convey to the said George Wolfe for the Sum of four hundred pounds one half of the said two hundred acres of

Land and the Allowance with all the Improvements thereon made which Tract so agreed to be sold to the said George Wolfe was bounded by Lands of the said Andrew Allen on the North by Land of Hugh Horner and by Land of James Ralston on the South and by Land of James Ralston on the West two hundred pounds whereof the said George Wolfe was to pay in Land to the said James Doake or else to pay the said Debt of two hundred pounds to the said Andrew Allen.

Your Claimant hath accordingly paid two years Interest of two hundred pounds to James Allen Esquire for his Brother Andrew Allen to wit.

22d June 1774, ...	£12	0	0
20th Sept. 1775, ...	12	0	0
	£24	0	0

And whereas the said Andrew Allen by an Act of Assembly is attainted of High Treason & all his Estate Real & personal forfeited to the Use of the State subject however to all just Claims & Demands either in Law or Equity which this Court are impowered by the said Act of Assembly to settle and decree—He humbly prays your Honors to take the premisses into Consideration & confirm his Title to the said one hundred Acres of Land & allowance he paying to the eye of the State the purchase Money due for the same which he is ready & willing to pay if your Honors shall so determine.

GEORGE WOLFFE.

Witnesses.
JOHN STARLING.
HUGH HORNER.

And the said Justices taking the same into Consideration and upon due & full proof made to them of the Justice of the said Claim do decree to the said George wollfe his Heirs and Assigns the said one hundred and six Acres mentioned in his Claim to have been sold to him by James Doake as afsd. he the sd. George Wolffe paying to this Excellency the President and the Supreme Executive Council of the said Commonwealth or to such other person or Persons as they have deputed and authorized or shall depute and authorize to receive the same the said Sum of two hundred pounds with Interest from the 12th day of April 1775 he the said George Wolffe having paid to the said Andrew Allen before his sd. Attainder

two years Interest thereon calculated from the Date of his Agreement to wit the 12th day of April 1773.

In Testimony whereof I have hereto set my Hand
[Seal] and the Seal of the said Supreme Court the fifteenth day of June 1779.

EDW. BURD, Prot. Sup. Cur.

May the 20th 1779 Rec'd of George Woolf Two Hundred & Forty eight Pounds Principil & Interest a Debt Due to the States For Land Bought From Andrew Allen By James Doak I Say Rec'd By Me.
£268.

WM. McNAIR, Agent.

March the 27th 1780 Rec'd of Mr. George Woolf one Hundred Pound in Cash to By Me to Mr. Burd for Said Woolf Decree for his Land I Say Rec'd By Me.
£100.

WM. McNAIR, Agent.

Be it remembered That on the nineteenth day of May in the Year of our Lord one thousand seven hundred and seventy nine at Easton in the County of Northampton before the Honorable Thomas McKean William Augustus Atlee and John Evans Esquire Justices of the Supreme Court of the Commonwealth of Pennsylvania Samuel Brown of Northampton County Yeoman exhibited his Claim against the Estate of Andrew Allen Esquire one of the persons attainted of High Treason by the Laws of this Commonwealth in the following Words to wit—To the Honorable Thomas McKean Esqr. Chief Justice of the Commonwealth of Pennsylvania—The Claim of Samuel Brown of the County of Northampton & State of Pennsylvania humbly represents to your Honor—That whereas by a certain written Instrumentor Agreement between Andrew Allen Esqr. late of the State afsd. of the one part & the said Samuel Brown of the County afsd. of the other part bearing Date the first day of May in the Year one thousand seven hundred & seventy six and herewith shewn to your Honor the said Andrew Allen did agree to convey to the said Samuel Brown a certain Tract of Land situate in the County afsd. and containing four hundred & twenty Acres & sixty six perches with Allowance which had been surveyed for him at the Rate of four pounds per Acre he paying Interest for the same from the said first day of May—and the said Andrew did also further agree to

make a good and sufficient Title to the said Samuel Brown for the afsd. Tract of Land on his paying down one fourth of the purchase Money & mortagaging the said Land to him for the remaining three fourths—And whereas the said Andrew Allen afterwards to wit the sixth day of March in the Year one thousand seven hundred & seventy eight was duly attainted of High Treason by an Act of Assembly of the Commonwealth afsd. and all the Estate real and personal of the said Andrew Allen of what Nature or Kind soever which the said Andrew Allen was seized of or possessed on the fourth day of July 1776 or any other person to his use or in Trust for him or by the said Law declared to be forfeited to the use of the State afsd.

And whereas by the said Act of Assembly it is provided that any person having any Right Title Interest use Trust Charge or Incumbrance whatsoever in Law or Equity upon any Missuages Lands or Tenements thereby vested in the State by any Settlement Conveyance or Incumbrance which was binding on the forfeiting persons and might have affected their Estates before the Times whereon the same shall be vested in the State shall enter his said Claim before your Honors and the Supreme Court of the Commonwealth afsd. are impowered to hear and determine said Claim and to award final Decree in all such Cases—Wherefore the said Samuel Brown prays your Honors will be pleased to take the premisses into Consideration and by a Decree of this Court confirm his Title to the afors'd. four hundred & twenty Acres & 66 perches so as afsd. occupied & improved upon his paying to the Use of the State the purchase Money due therefor which he is ready & willing to pay if your Honors shall so determine

JACOB RUSH Atty. on Behalf of Saml. Brown

In the presence of
JOHN COBURN
JACOB LAUGHLIN

And the said Justices taking the same into Consideration as also the Testimony both verbal & written exhibited to them in Support thereof do decree to the said Samuel Brown his Heirs and Assigns the Land described in his said Claim butted and bounded in manner following to wit bounded by other Lands of the said Samuel Brown and by Lands of John Koch W. Alley George Wolf junr. Samuel Wilson Margaret Wilson John Hirling.

Beginning at a post a Corner of Land of John Sterling thence

West one hundred and fifty four perches to a post thence South one Degree West four hundred and sixty three perches to a post thence East along the Line of George Wolf's Land two hundred and seven perches to a post thence North one Degree East four hundred and sixty three perches to the place of Beginning containing four hundred and twenty Acres and sixty six perches besides Allowance of six Acres pr. Cent for Roads and Highways & he the said Samuel Brown his Heirs or Assigns paying to his Excellency the president and the Supreme Executive Council of the said Commonwealth or to such other person or persons as they have deputed and authorized or shall depute and authorize to receive the same the purchase Money due for the said Tract of Land at the Rate of four pounds for every Acre there of with lawful Interest for the same from the first day of May in the year of our Lord 1776.

(Seal)

In Testimony whereof I have hereto set my Hand and the Seal of the said Supreme Court the fifteenth day of June in the Year of our Lord 1779.

EDW. BURD prot. Sup. Cur.

I William McNair agent for forfeited Estates in and for the County of Northampton in the State of Pennsylvania do hereby acknowledge to have Received of and from the within Named Samuel Brown the Residue of the purchase Money being three pounds p. Acre and all Interest due thereon since the first day of May 1776 in full of the whole demand of the State of Pennsylvania against the within mentioned Estate I say Recd. the 16th. day of June A. D. 1779.

WM. McNAIR

Northampton County ss.

On the 18th. day of Decr. 1783 Before me the subscriber one of the Justics in and for said County personally came the above named Wm. McNair Esqr. and acknowledged the above Written Receipt to be his Act & Deed and as such desired the same might be recorded Witness my hand the same day.

JOHN ARNDT.

(Seal)

Inrolled In the office for Recording of Deeds in & for The County of Northampton in Book D. Vol. 1 page 163 & the 18th day of December in the year 1783

In Testimony whereof I have hereunto set my hand & affixed the seal of my office near Easton the same day

JOHN ARNDT Recordr.

Recd. febry 15th. 1779 of Samuel Brown the sum of Six hundred & five Pounds Sixteen Shillings & Six Pence on account of a Tract of Land which he had Bought of andrew Allen

Recd. pr.

£605. 1C. C.

STEPHEN BALLICT
WILLIAM McNAIR
Agents.

April the 7th 1779 Recd. of Mr. Samuel Brown Six Hundred & Fifty five Pounds Fifteen Shillings on account of Land he Bought From Andrew Allen I Say Recd. pr. Me

WILLIAM McNAIR Agt.

£655	15	0
605	16	6
211	10	0
1473	1	6

May ye 7th 1779 Recd. of Mr. Samuel Brown the sum of two hundred and eleven pounds ten shillings Interest Due For Land Bought From Andrew Allen I say Recd. By Me

£211—10.

WM. McNAIR Agent.

Received of Mr. Samuel Brown one hundred and twenty three pounds by the hands of his Son Robert Brown on the account of my Son Andrew to whom I promise that I will pay the said sum in case he is willing to receive the same but if he declines taking the money I will repay the said one hundred and twenty three pounds to the above mentioned Samuel Brown or his order witness my this sixth day of August 1776

WM. ALLEN

297 420
123

420

Rec'd May the 1st 1776 of Mr. Samuel Brown Two hundred & Ninety Seven Pounds in part of Money due for Lands purchased in Northampton County
£297.

ANDW. ALLEN

June the 18th 1779 Recd. of Mr. Joseph Horner Eight Hundred & twenty one Pounds Five Shillings on Account of a Debt forfited to the State for Land Bought from Andrew Allen I Say Recd. By Me

WM. McNAIR Agent

On the 19th day of June 1783 before me John Arndt Esqr one of the Justices of the peace in and for the County of Northampton came Wm. McNair Esqr. & acknowledged the above Receipt to be his act and Deed and as such desired the same might be Recorded.

Witness my hand.

JOHN ARDNT

(Seal)

Entered in the office for Recording of Deeds in & for the County of Northampton in Book D. Vol. 1 page 113 the 19th day of June A. D. 1783. Witness my hand & the seal of my office the same day.

JOHN ARNDT Recorder

Augt. ye 7th 1779 Recd. of Mr. Joseph Horner Elevin Pounds Fourteen Shillings Interest on Account of a Debt Forfited to the State for Land Bought of Andrew Allen. I Say Recd. By Me

WM. McNAIR Agent.

On the 19th day of June 1783 before me John arndt Esqr. one of the Justices in & for the County of Northampton came Wm. McNair Esqr. and acknowledged the above receipt to be his act and Deed and as Such desired the same might be Recorded

Witness my hand
JOHN ARNDT.

(Seal)

Entered in the office for Recording of Deeds in & for the County of Northampton in Book D. Vol. 1 page 113 the 19th day of June 1783

Witness my hand & seal of office the same day.

JOHN ARNDT Recr.

NORTHAMPTON COUNTY MISCELLANEOUS.

No. 1.

An Account of Sundries sold at Publick Vendue Seized by Stephen Balliet and Jacob Miller then Agents for Northampton County, and sold by John Siegfried then Sheriff this 24th day of August 1778.

1778 August 24 George Bachman's Estate

Received in Continental

	£		
Jacob Bachman, a Chain,		6	4
Jacob Bachman, a Fan,		10	
Jacob Bachman, 700 sheaves of wheat,	26	10	
George Eckart, a Waggon Cloth,	2		
Jacob Bachman, a saddle,		12	
Jacob Bachman, a Cutting box,	1	11	
Jacob Housman, 4 Cow Chains,	1	12	
Mathew Gangwere, 3 Cow Chains,		16	6
Jacob Bachman, 3 Cow Chains,	1		
Jacob Bachman, 2 ploughs,	3		
Abraham Wolfart, a Cart,	3	10	
Mathew Gangwere, a Waggon,	20	5	
Mathew Gangwere, a harrow,	3	1	
George Eckart, a slede,	4	13	
Jacob Bachman, a panel shingles,	11	10	
Ann Bachman, Matheglin,	1	11	
August Shutz, an empty Barrel,	1	2	6
August Shutz, an empty Barrel,		6	
Jacob Bachman, a funnel,	1	7	
Mathew Gangwere, Bedstead & Bedding,	6	15	
Henry Bachman, jr., Bedstead & Bedding,	5	10	
Jacob Bachman, a Chest,	0	5	6
August Shutz, a Sithe & Cradle,		2	6
Henry Bachman, ——— with Sneet,		4	3
Henry Bachman, a Spinning wheel,		1	3
George Eckart, a Bag with flaxseed,	1	10	
Mathew Gangwere, a Bag with flaxseed,	1	5	6
Abraham Wolfart, a Bag with flaxseed,		19	11
Jacob Houseman, 7 empty bags,	2	14	
Jacob Bachman, a Clock and Case,	75		
Jacob Bachman, a Chest of drawers,	11	15	
Jacob Bachman, a Stove with pipe,	5	5	
Jacob Bachman, a Table,	4		
Jacob Bachman, 3 Chairs,		9	
Jacob Bachman, a dresser,		10	

Abraham Wolfart, an Iron Kettle, ...	£1	2	6
Jacob Bachman, a pott, ...	1	11	
George Eckart, a Cow, ...	9		
George Eckart, a Cow, ...	6		
Jacob Houseman, a Cow, ...	9	17	6
Abraham Wolfart, a Mare Colt, ...	40		
George Eckart, a Mare small Colt, ...	13	5	
George Shreiber, a Sheep, ...		18	
John Siegfried, a Sheep, ...		15	
Henry Bachman, a Sheep, ...		8	
Henry Bachman, a Sheep, ...		2	
Jacob Bachman, a Sheep, ...		15	
Henry Bachman, a Sheep, ...		16	
Mathew Gangwer, 2 hogs, ...	2	4	
Henry Bachman, 2 hogs, ...	1	10	
Jacob Bachman, 2 hogs, ...		16	
Jacob Bachman, 6½ Bushels Buck Wheat, ...	2	12	
George Shriver, a sheep, ...		15	6
Anthony, Betting, a Bay horse, ...	32		
Anthony Betting, a Bay horse, ...	15	0	
Anthony Betting, a grey horse, ...	105		
	£445	16	3

No. 2.

Accot. of sales of Casper Yodder's Estate Sold at Publick Vendue this 24th day of August 1778

	£	S.	D.
Rudolph Crowman, a sled, ...	4	5	
Rudolph Crowman, a bedstead, ...		5	
Rudolph Crowman, a bedstead, ...	1	1	
George Beck, a bedstead, ...		9	
George Beck, a bedstead, ...		5	
George Beck, a bedstead, ...		3	
Rudolph Crowman, — ax, —	0	13	
Jacob Bishop, Waggon, ...	53		
Anthony Stahler, poplar Boards, ...	7		
Simon Shey, a Waggon, ...	56		
Frederick Limbach, a hand skrew, ...	5		
Rudolph Crowman, hay forks, ...		6	1
Wentel Kuhns, pitch forks, ...		8	7
Jacob Houseman, 6 Cow Chains, ...	2	10	

	£	S.	D.
William Cunious, hay,	5	10	
John Bare, a Cutting box with knife,	3		
John Yoken, horse geers,	1	6	
Christopher Boucher, 3 irons for cow feet,		6	
Anthony Stahler, a plough,	6	1	
George Eckart, a plough,	4	5	
George Eckart, a grind stone,	1	10	
George Eckart, a Corner Cupboard,	20		
Nicholas Kooken, a Dresser,	6		
Philip Trumbawer, a Walnut Table,	2	6	
Philip Trumbawer, a Tub,		5	
William Cunius, a Barrel,	1	3	
John Kooken, a Barrel,	1	2	6
William Cunius, a half hogshead,	1	10	
Ludwig Graber, an Iron stove,	4		
Jacob Bishop, an Iron Kettle,	4		
Ludwig Graber, an Iron pott,		14	
William Cunius, a small Iron Kettle,	1	7	
Anthony Biting, a hogshead with Cyder,	4		
Rudolph Crowman, a Bed,	8		
Peter Swayer, a Bed,	10		
George Eckart, Tallow,		15	
Peter Swayer, a Bed,	12		
Fredk. Siegly, hogs,	5	15	
Jacob Houseman, fire tongs and shovel,		15	
Jacob Houseman, Lantern,			9
Conrad Stear, a Stier,	40		
Conrad Stear, a Stier,	27	5	
Conrad Stear, a Bull,	20	10	
Jacob Houseman, a Cow,	21		
Jacob Houseman, a Cow,	19		
Jacob Houseman, a Cow,	18		
Conrad Stare, a Cow,	28		
Conrad Stare, a heifer,	9		
Jacob Houseman, a heifer,	6		
Jacob Houseman, ———	13		
Jacob Houseman, a Cow,	16	10	
Michael Eberhart, Junr., 7 Sheep,	11		
George Kern, a Clock Chest,	24		
George Eckart, a Horse,	60		
Simon Shey, a Horse,	50		
Joseph Mutfly, a plate,	1	3	
John Kooken, a plate,	1	16	
George Eckart, a plate,	2	6	

	£	S.	D.
Conrad Zimmerman, Dish,	2	18	
Jacob Houseman, a Case tow,	3		
Jacob Houseman, a Case tow,		15	
Wewald Samsel, a Case tow,	1	5	
George Walter, a Case tow,	3	10	
Jacob Houseman, a sheet Cloth,	2	5	
Jacob Houseman, a sheet Cloth,	2	8	
Daniel Lambrecht, a Case,	5	1	
Peter Swayer, a Case a small one,	1		
Dewalt Samsel, Tow Cloth,	3	3	
John Bare, a Bible,	6	7	6
Adam Weaver, a Walnut Chest,	7	15	
Valentine Yoger, a Kettle,	16	10	
John Siegfried, upper Leather.	1	10	
Jacob Shulier, an Augar,		15	
Fredk. Zigley, an iron bound Chest,		7	6
Adam Weaver, a bag with indian Corn,	2	15	
Jacob Smith, a bag with indian Corn,	3		
George Eckart, a bag with indian Corn,	3		
George Eckart, a bag with rye,	3	9	
Peter Goodman, hemp,	4	9	
Eckard Weaver, pewter jar,	1	17	6
Eckard Weaver, a dripping pan,	2	5	
Andrew Wall, piggin, yarn &c,	2		
Fredk. Siegley, 4 bags,		12	
Fredk. Siegley, earthen jar,		2	
Henry Wainbolt, Split iron,		7	
Henry Wainbolt, an auger,		7	9
George Shaffer, a cradle with a Sythe,		10	6
John Kooken, Tallow in a tub,		8	
John Kooken, 15½ bushl. Corn @ 17—6 p. B.	13	11	3
Anthony Biting, for Sunon Shoy a horse,	50		
Anthony Biting, horse gears,	10	10	
Casper Weaver, a Lantern,		12	
Anthony Biting, ——— Cloth,	4	19	11
Anthony Biting, a Swingle tree,		17	
Daniel Shoemaker, a Mare,	77		
William Smith, a Stallion,	69		
Frederick Limbach, a hand skrew,	5		
John Snell, a fan,	6		
Peter Richard, a Grind stone,	3		
	£869	9	10

£60 under accot.

No. 3.

Accot. of sales of Abraham Geisinger's Estate Sold at public vendue this 24th day of August 1778.

George Eckert, a Clock,	49		
Benedict Neidlinger, a Barrel Vinegar,	1	0	6
Benedict Neidlinger, a Barrel Vinegar,		12	
Casper Weaver, a plough and Gears,	2		
Rudolph Crowman, a plough and Gears,		11	
Yost Walb, a pot hook,	1	6	
Abraham Wolfart, a German Stove,	3	12	
Jacob Miller, a bedstead,		19	
Rudolph Crowman, a rope,		10	
Peter hongs widow, a dresser,	3	1	
Nicholas Kooken, sickles,		2	1
Nicholas Kooken, sickles,		7	6
Abraham Rinker, a shovel,		13	6
George Whiteman, Beese wax,	1	4	6
George Whiteman, a Barrel,	1	1	
John Lynn, a Grind stone,	2		
Anthony Bittings horse gears,	2		
William Cunius, a lanthern,		14	
George Whiteman, a Book,		17	
Jacob Shuller, a piece linsey woolsey,	4	5	
Rudolph Crowman, horse gears,	1	4	6
Casper Weaver, a hetchel,	2	19	
Benedict Neidlinger, a bed,	24	10	
Benedict Neidlinger, a bed,	15	10	
Rudolph Crowman, a Chaf bag,	1	11	
Casper Weaver, a piece of tow Cloth,	5	1	
Anthony Bitting, Waggon Cloth,	2	18	
Abraham Wolfart, 3 bags,		15	
Michael Shout, Bee hives,		3	
Jacob Bishop, 6 Bee hives,		16	
Daniel Imbody, a watering pott,		15	
Casper Weaver, dung fork and hook,		11	
Rudolph Crowman, grubing hoe,		16	
Peter Lock, Cow Chains,	1	3	
Casper Weaver, Cow Chains,		1	17
John Snell, a Cask,		8	
Conrad Brinker, a bell and chain,		8	6
Peter Shaffer, a pot,		16	
Rud. Crowman, 2 ridles,		3	
Casper Weaver, a fire tongues,		16	
Lathore, 2 Bee hives,		2	

Casper Weaver, a tur pot,		9	
Freberick Ziegley, Shovel &c,		10	6
George Knapsberger, a washing tub,	3		
Nicholas Kocken, a Cow Chain,		10	6
Erhard Weber, a Churn,	1	10	
Conrad Brinker, a Bedstead,	1	6	
Abraham Wolfart, a Bedstead,		7	
Abraham Geisinger's Wife, an Iron kettle,	5	16	
Christian Tilley, a woman saddle,	12		
Abraham Wolfart, a bag with hempseed,		8	
William Cunius, flax seed with bag,	2	10	
Casper Weaver, a bag with Corn,	3	6	
Casper Weaver, Buckwheat,	2	9	
Erhard Weber, Bee hives,		3	
Casper Weaver, a Bushel Cockles,	1	3	
Casper Weaver, Buckwheat,	1	4	
Abraham Wolfort, Indian Corn,	1	1	
William Cunius, a pepper Mill,	1	3	
Jacob Fox, augers,		13	
Andrew Walb, augers,		13	
Christian Tilley, a saw,	1	11	
Andrew Engleman, a Chest,	2	5	
Frederick Whiteman, a Chest,	5	10	
Erhard Weber, a table,	3		
Casper Weaver, a Cutting box with knives,	8		
Erhard Weber, a fan,	9		
John Rorig, a Cupboard,	8	10	
Nicholas Kooken, a harrow,	2	5	
Andrew Walb, 3 hogs,	4	15	
Michael Eberhard, 3 hogs,	4	10	
Michael Eberhard, 2 hogs,	1	5	
John Muntzer, 9 Sheep,	15	5	
George Eckart, a hog,		10	
August Willed, a Cow.	14	15	
August Willed, a Cow,	17	5	
August Willed, a Cow,	17		
August Wilied, a Cow,	20	5	
Conrad Stare, a heifer,	18		
Conrad Stare, a heifer,	12		
Jacob Kugler, a heifer,	8	5	
Adam Sherer, a heifer,	4	6	
Nicholas Miller, a heifer,	6	11	
Michael Eberhard, 32 Bushels Buckwheat 8—6,	13	12	
August Shutz, Hay the load @ £4,	20		

Adam Sherer, a heifer,	5		
Jacob Fox a Book,		15	
Henry Reese, a Book,		13	
Michael Ziegler, a Book,	4	5	
Michael Ziegler, a spinning wheel,		18	
	£408	17	1

No. 4.

Account of sale of Henry & Peter Zells Estate Sold at public Vendue August 29th, 1778.

Mathew Kern, a Cutting box,	1		
Elias Weber, Bee hives,		9	
Adam Rodeburger, Bee hives,		14	
Jacob Smith, pitch forks,		13	
David Deshler, Cow Chains,		15	6
Abraham Stahl, Cow Chains,		17	6
Ferdinand Wartz, a Dutch Stove,	4	17	0
Ferdinand Wartz, a Larder,	2	10	
Mathew Eigner, a fan,	12	15	
Mathew Eigner, a Chest,		5	
Daniel Smith, Fire Dogs,	1	5	
Henry Reitz, a Waggon Cloth,	1		
Bernhard Slough, a Bedstead,		13	
Mathew Eigner, a harrow,	2	4	
John Ohlewine, a plough,	1	11	
Nicholas Stahler, a plough,	3	10	
Bernhard Slough, a piece Tow Cloth,	13		
Jacob Cohoe, a Bed Case,		10	
Henry Reitz, a Bed Case,		3	
Bartle Hitler, a Bed Case,	2		
Jacob Cohoe, sheets,	1	1	
Jacob Cohoe, a Case for a Bed,	4	—	
Anthony Bishop, a Case for a Bed,		10	
Casper Weaver, a Case for a Bed,		7	6
Fredk. Schwander, a Case for a Bed,	1	1	
Andrew Keek, a sheet,	2	10	
Bartel Kittle, a sheet,	1	13	
Casper Weaver, a sheet,	1	10	
Mathew Eigner, a Chest,	12		
Nicholas Miller, a table,	2	17	6
Ferdinand Wartz, a Cupboard,	3	8	
Jacob Heil, bedstead,		12	

Abraham Stahl, bedstead,		13	
Casper Weaver, an Iron Kettle,	5	7	6
Abraham Stahl, a washing tub,		9	
David Deshler, Bed and bedding,	9	10	
Andrew Kach, a Saddle,	15	5	
Henry Crumbach, a side saddle,	8		
Leonard Lauterslager, a man saddle,	5		
Henry Berkheimer, Sheep sheers,		17	
Anthony Bishop, upper leather,	3	10	
Bernard Slough, a watering pot,	1	2	6
Gabriel Bappenmeyer, skimmer,	1	5	
Ferdinand Wartz, 3 skimmer,	1	5	
Jacob Bildhouse, 4 sickles,		7	6
Laurence Kern, 4 sickles,		12	
George Heiny, Sithe,	1	3	
Leonard Lauteshlager, Sithe,	1	9	
Jacob Bildhouse, Sithe,	1	5	
John Ord, a Broad ax,		8	
Abraham Stahl, a Broad Ax,		11	
Jacob Cohoe, Carpenter Tools,	2	10	
Nicholas Hain, a bag of wool,	3		
Ferdinand Wertz, 2 Iron pots,	2	1	
Bernhard Slough, bridles,	2	1	
Bernhard Slough, Joiners tools,		15	
William Grothouse, Saw and joiners tools,	1	5	
Abraham Stahl, half Bushel,		17	6
Nicholas Stahler, 2 Hetchels,	1	16	
Ludwig Stahler, 1 Hetchels,	1	6	
John Smith, a tub,	3	7	
Ludwig Stahler, a parcel old books,		9	
Adam Rodeburger, a pewter Dish 58,	2	18	
Jacob Rodeburger, a pewter Dish 58,	3	6	
George Dub, a pewter Dish 58,	2	4	
Philip Sonmatz, a Tankard,	1	3	
Philip Sonmatz, 3 books,		15	
Christian Fisher, junr., porringers,	1	10	
George Heinley, porringers,		15	
John Stahl, porringers,		19	
Christian Fisher, jr., 3 plates,	1	10	
Christian Fisher, jr., 3 plates,	1	10	
Adam Rodeburger, 9 spoons,	1	9	
Felix Hirt, Dish,		11	6
Pilip Hertzog, hetchel,	3	5	
Jacob Smith, a Chest,	3	10	

Jacob Smith, a Clock,	41		
Adam Heckman, 50 Bushls. wheat @ 18,	45		
Henry Gross, 8 Bags with wheat,	25	10	
George Morgan, 8 Bags with wheat,	26		
David Deshler, 25 Bushls. Buckwheat,	10		
George Kerr, a hopple,		4	6
Jacob Stahl, one whole Team,	590		
Daniel Smith, a Cow,	21		
Fredk Kahlhoffer, a Cow,	33	5	
Abraham Stahl a Bull,	13	5	
Anthony Stahler, a heifer,	16		
Yost Shaffer, a Cow,	15	1	
Nicholas Stahler, a Cow,	17		
William Kintzler, a Cow,	16		
Frederick Martin, a Cow,	11	10	
Felix Hirt, a Cow,	13	15	
Abraham Stahl, 2 Calves,	10		
Henry Friedly, 400 sheaves of rye,	10	5	
George Heyny, a horse,	9		
Henry Gross, a tub with 100 lb. Butter,	7	3	
Michael Ziegler, 11 beets,	15		
Michael Ziegler, Cow Chains,		15	
George Henry Crumbach, a side saddle,	8		
George Lautersberger, 3 Chairs,	1	12	6
	£1046	6	6

No. 5.

Accot. of sale of John Geisinger's Estate Sold at public Vendue August 29, 1778.

Casper Weaver, a Harrow,	£3	1	
Benedict Neidlinger, a still,	81	10	
Jacob Miller, a Bedsted,	0	6	
Peter Worsh, a Bedsted,		5	
Andrew Wall, a Bedsted,		7	
Rudolph Crowman, a Bedsted,		1	6
John Bare, cutting Box,	3	12	
John Snider, 2 pair of hains,		8	
Crowman, hammer & shovel,		6	
Crowman, waggon Cloth,		2	6
Peter Keetter, a Cock,		10	
George Eckarrt, a Cabbage plane,		3	3

George Eckart, a plough,	£1		
Yost Walb, a dresser,	1	18	
Erhard Weaver, a two horse Cart,	28	5	
Crowman, a wheel barrow,	1	1	7
John Bare, a stove and pipe,	17	10	
John Man, a Cradle with Sythe,		11	
John Snyder, a Cradle with Sythe,		8	6
Adam Slonecker, Bedding,	26		
William Paulus, Bedding,	11	15	
Jacob Mock, a saddle,	2	8	
Conrad Brinker, a saddle,		8	
Peter Werk, a small bag with feathers,	1	18	
John Adam Zicker, a Bedstead,	2	5	6
George Eckart, Grind stone with iron handle,		16	
Peter Goodman, 2 skimmers,		18	
Peter Shafer, auger,		8	
George Sewitz, auger,		8	
Leonard Knor, stilliards,	2	1	6
John Siegfried, Iron rods,	1	5	
Abraham Batz, flax,	5	1	
Philip Wink, a gun,	2	2	
Adam Rickert, a flax breake,	1	12	
Abraham Rinker, a spinning wheel,	1	10	
Abraham Rinker, a spinning wheel,		15	
Leonard Knor, Bees Wax,		19	6
Philip Sholl, a pair of sheep shears,	1	3	6
Conrad Brinker, 2 sithes,	2	3	
George Sevitz, Tow Cloth,	4	17	6
Adam Richart, a Chest,	2	5	
Jacob Mock, Indian Corn,	1	10	6
George Eckart, Indian Corn,	3		
Crowman, a bag flax seed,	2	5	
Crowman, a bag with corn,	2	19	
William Cunius, a bag with corn,	2	11	
George Eckart, a bag with corn,	2	12	6
Jacob Mock, a bag with wheat,	1	15	
Jacob Mock, a bag with Corn,	1	16	
Elias Keetter, hay fork,		3	9
Nicholas Miller, a kettle,	1	10	
Mathew Eigner, a pot,	2	7	
John Lyn, a tub,	1	2	6
George Kershner, a Clock,	35		
Mathew Eigner, a table,	2		
Abraham Batz, a bag &c,	3	13	

Frederick Whiteman, 21 yds. Cloth @ 27,			
John Rorig, a Coverlid,	£1	9	
George Eckart, Cloth,	2		
John Mourer, Cloth,	1	6	
Ehrhart Weaver, a shirt,	1	4	
Ehrhart Weaver, a Case,		10	
Abraham Batz, a shirt,	1	16	
Joseph Muffer, a shirt,		4	6
Elias Weaver, Cloth,		5	
Casper Weaver, a Case,	2	15	
Casper Weaver, a Case,	1	18	
George Shriver, a Buckskin,	3	10	
George Eckart, a remnant linnen,	1	10	
Yost Wall, neck Cloaths,	3	5	
Daniel Keepper, a Desk,	3		
Casper Weaver, a Desk,	2	16	
Casper Weaver, a Desk,	2	16	
Mathew Eigner, a Desk,	3		
Casper Weaver, 6 plates,	3	10	
John Goodman, 4 plates,	1	18	
Mathew Eigner, 4 plates,	1	17	6
Erhard Weaver, Cotton,	1	3	
Jost Wall, a Chest,	2	7	
Erhard Weaver, a Chest,	1	16	
Daniel Keeper, Books,		3	
Conrad Brinker, Books,		3	
Peter Welsh, Books,		15	6
George Sewith, Books,	1	6	6
Peter Wersh, Books,		10	
Erhard Weaver, 3 sickles,		7	6
Danl. Keeper, 3 sickles,		7	6
Adam Rickart, 4 Skrews,		17	6
Erhard Weaver, a Candle,			6
Philip Bucher, a Chest,		7	6
Jacob Houseman, a Heifer,	15	7	6
Jacob Houseman, 8 hogs,	25		
Jacob Houseman, a Cow,	14	10	
Jacob Houseman, a Cow,	17	15	
Jacob Houseman, a Cow,	19	15	
Jacob Houseman, a Bull,	16		
Jacob Houseman, a Stier,	21	7	6
Jacob Houseman, a Stier,	6	10	
Jacob Houseman, a Stier,	12	15	
Jacob Frees, a Cow,	16		

George Sewitz, a Cow,	£15	5	
George Eckart, a Cow,	35		
Joseph Muntzer, 15 sheep,	24		
Conrad Store, a Leifer,	17	10	
Willed, a steer,	9	5	
Michael Eberhart, a Calf,	16		
Willed, a Stier,	10		
Nicholas Miller, a Stier,	1	10	
Conrad Stare, a Cow,	17	10	
George Eckart, 3 Cow Chains,		12	9
Joseph Muntzer, 3 Cow Chains,		16	
George Eckart, 6 Cow Chains,	1		
Andrew Wall, 3 Cow Chains,		12	6
Nicholas Kooken, 3 Cow Chains,		11	1
George Beck, 3 Cow Chains,		13	
Peter Wersh, 3 sickles,		1	7
William Smith, a Mare,	70		
John Geisinger's wife, a Waggon,	39		
John Geisinger's wife, a Mare & Colt,	42		
Michael Slay, a Sorrel Colt,	51		
John Snell, a Sorrel Colt,	21		
John Geissinger's wife, a horse,	58		
	£921	16	6

No. 6.

ACCOT. OF SALES OF HENRY GEISSINGER'S ESTATE SOLD AT PUBLIC VENDUE SEPT. 3, 1778.

Henry Berger, a spinning wheel,		5	
David Deshler, a Lanthern,		17	
Dewalt Kuntz, a saddle,	4		
Jacob Slough, a Crosscut saw,	1	3	
William Cart, a swingle tree,		5	
David Deshler, Cow Chains,	1	17	6
Casper Weaver, a Barrel,	1	7	
George Shriner, a Barrel,	1	2	
Jacob Smith, a Grindstone,	5	15	
Philip Kahle, 4 Bags,	1	5	
David Deshler, 5 Bags,	1	5	
John Eigner, a Waggon Cloth,	3	16	
John Ohlewine, a pot,	1	5	
William Smith, 3 sickles,		4	

William Smith, 3 sickles,		1	6
Anthony Cleckner, a cutting Box & knife,	2	10	
William Smith, a Bedstead,		15	
Casper Weaver, a grubbing hoe,		8	
William Smith, a Dutch Stove,	4	10	
Philip Kahle, a Bed,	15		
Philip Kahle, a Bed,	8	5	
John Brisban, a Harrow,	2	10	
William Hains, a plate,	1	6	
William Bear, 4 Spoons,		8	
Anthony Cleckner, a Chest,	1	10	
Jacob Cratchman, a Fan,	8		
Anthony Cleckner, all the Blacksmth Tools,	74		
Nicholas Hain, a Walnut table,	5		
Samuel Seger, a Cubboard,	7	7	
George Dup, a dresser,	6	9	
John Wetzel, a Cow,	14		
Andrew Gangwer, a Cow,	10		
John Wetzell, a Bull,	7	10	
John Wetzell, a Calf,	1		
Samuel Seger, a plough,	2	5	
Peter Good, a waggon,	11		
John Wetzel, a Horse,	15	5	
James Maccalister, a Colt,	11		
George Kern, a Colt,	112		
George Hoffman for John Bart, a Colt,	15	5	
Conrad Wertzle, a Horse,	41		
Yost Wall, a Horse,		15	
John Snell, a swingle tree,	2	19	
John Snell, A Chair,	1	11	
Peter Kohler, Dung forks,		8	
William Craigg, a chain & sundries,	2	0	6
John Horn, a Barrel,	1	5	
John Brisban, a Barrel,		9	
David Cochran, for bags & augers,	1	3	
Benedict Neidlinger, a Bedstead,		10	
John Brisban, for 5 plates,	2	1	6
David Cochran, a Clock,	37		7
David Cochran, sundry Cattle,	43		
David Cochran, a Cow,	16		
David Cochran, 2 Cows & W. Sheep,	47	15	
	£560	13	2

No. 7.

ACCOT. OF SALE OF JACOB YODDER'S ESTATE SOLD AT PUBLIC VENDUE ON THE 1ST DAY OF SEPTR. 1778.

Nicholas Fox, a Hhead,	2	5	
Christopher Kern, a Hhead,	1		
Nicholas Droxel, Hhead,	1	0	6
Nicholas Droxel, a Hhead,			6
Paul Knouss a half Hogshead,	1	9	
Leonard Knorr, a Churn,	1	7	
Conrad Miller, a table,		18	
Charles Gress, a spinning wheel,	1	1	
John Siegfried, a Chair,		7	6
John Siegfried, Stools,		2	6
George Lassig, a walnut table,	4		
Jacob Buchman, a cradle with Sythe,	1		
George Lassig, a cutting box & knife,	3	2	
Valentine Waldman, a Table,		8	
Henry Berger, Sickles,	1		
Jacob Heller, Chissels & a Curry Comb,	12		
George Lassig, 2 augers,		19	
John Siegfried, a Bed Stead,	2	15	
John Siegfried, a Bed Stead,		3	
Adam Deshler, 4 Cow chains,	1	10	
Adam Kress, 4 Cow chains,	1	4	
Valentine Waltman, a Hatchet,	1		
Charles Gress, an ax,	1		
John Deal, 3 pair of Hains,	1	7	
John Deal, a Sow,	3	10	
Valentine Waltman, Shovel &c.,		7	6
William Kerr, rackes,		7	
Conrad Kack a parcell of Books,		8	6
David Neyhard, a parcel of Books,		16	6
George Brown, a parcel of Books,		7	
David Deshler, 7 Bags,	2	18	
David Deshler, 7 Bags,	1	10	
George Lassig, Bed & Bedstead,	6	10	
George Lassig, Bed & Bedstead,	3	10	
Dieter Hossinger, leather & wool,	3		
Henry Berger, a fan,	6		
Christopher Kern, poplar boards,	7	5	
Henry Berger, a Harrow,	5	10	
George Lassig, a plough with gears,	4	7	6
Peter Anthony, junr, a plough with gears,	2	12	

John Siegfried, a Hand skrew,	3	15	
David Deshler, fire tongs & shovel,	1	2	
Jacob Buchman, a pair of stilliards,	2	11	
Jacob Biddenbinder, a coffee mill,	1	15	
Jacob Biddenbinder, coffee cups,		15	
John Swayer, a pewter plate,		11	
John Reisswig, a pewter dish,	1	10	
Frederic Kratzer, half a Hhd & a barrel,	2	4	
£3 over			
Peter Burkhalter, 4 plates & one dish pewter,	1	1	
George Lassig, an Iron Kettle,		18	
Ulrick Housser, a pot,	2		
Peter Anthony junr., a pot,	1	11	
John Rock, a Kettle,	5		
Peter Reysel, a Clock,	35		
David Cochran, a sheet,	1	11	
David Cochran, a Bed tick,	2	18	
Frederick Hower, a grind stone,	2		
John Patterson, a Table Cloth,		16	
David Cochran, a piece tow Cloth,	3	5	
John Dell, a bed tick,		14	
Philip Stover, a Tow Cloth,	1	5	
Henry Shade, Wool yarn,	1	1	
David Deshler, thread,		14	6
James Boyd, a Hetchel,	1	14	
David Cochran, a Brush,		10	
George Lassy, a Dresser,	8		
Georfe Lassy, a Dresser,	6		
John Hunter, a stove and pipes,	20	7	
Jacob Bachman, a stove and pipes,	30	10	
Mary Bare, hay forks,		10	
Henry Siegel, Bread ax,		7	
Adam Miller, a drawing knife,		7	
John Koch, a Chest,	6		
Peter Anthony, jr., a Bag with flax seed,	2	1	
Peter Anthony, jr., 2 Bags with flax seed,	4	15	
Anthony Bitting, a Mare and gears,	80		
Nicholas Fox, a Mare and a horse,			
Daniel Swartz, a horse,	20		
Frederick Gooden Kunst, a horse,	38		
Andrew Gangwer, a Waggon,	91		
Henry Strouss, a Waggon,	31		
Niegal Gray, a Bull,	13		
Frederick Hower, a heifer,	9		

William Craig, a Cow,	13		
William Craig, a Cow,	19	5	
William Craig, a Cow,	19	10	
William Craig, a Cow,	19	5	
William Congleton, a Cow,	19	10	
Thomas Boyd, Senr., a Cow,	20		
James Allison, a stier,	8		
Frederick Hower, a Heifer,	5	1	
George Lassey, 14 heads of sheep,	21	19	11
Ann Henry, 1 spinning wheel,	2	1	6
Paul Knouss, a Hog,	5	10	
John Hays, a Hog,	4	15	
John Hays, a Hog,	4	5	
William Cromer, a Hog,	2	6	
John Swayer, 2 Hogs,		17	
Peter Kern, a pepper mill,	2		
John Siegfried, 2 Books,		15	
John Siegfried, a Bible,	14	10	
Frederic Kratzer, a Spade & Dung forks,	1	2	6
Frederic Kratzer, a Side Saddle,	2	13	
	£700	1	10

No. 8.

ACCOUNT OF SALE OF JOHN NEWKOMMER'S ESTATE SOLD AT PUBLIC VENDUE ON THE 2D DAY OF SEPTR. 1778.

John Swayer, a plough,	2	15	
Peter Peysel, a plough,	5	7	6
John Deel, a harrow,	2	6	
Ulrich Houser, a pot hook,	2	3	
Jacob Bouchman, 2 sithes,	1	3	
John Piper, Trenchers,		2	6
Frederic Limbach, half a Bushel,	1	5	
Jacob Boochman, 4 Cow Chains,	1	11	
George Lassey, 4 Cow Chains,	1	11	
Bernard Kuntz, 5 Cow Chains,	2		
Nicholas Anthony, Saddle & Bridles,	2		
Peter Anthony, Senr., a pan,	2		
Peter Anthony, Senr., fire tongs,		15	
George Anthony, a washing tub,		18	
John Deel, 3 bags & a waggon Cloth,		15	
Peter Anthony, an Iron pot,	2	6	

George Lassey, a grind stone,	1		
Ulrich Housser, a brass Kettle,	16		
Christian Bartch, a Bedstead,		7	6
George Anthony, a Bedstead,		13	
John Reisswig, Bed & beddings,	9	5	
John Cross, Bed & beddings,	10		
Valentine Onewalt, a fan,	4		
Nicholas Anthony, a dresser,	9		
John Deel, a bag with wheat,		15	
Jacob Heller, a bag with buckwheat,		16	
George Lassey, a bag with wheat,	2	16	
George Lassey, a bag with rye,	4		
George Lassey, a bag with wheat,	2	18	
Peter Sasseman, a bag with wheat,	2	17	
Michael Opp, a pewter dish,		15	6
John Siegfried, yarn &c.,	1	10	
Bernard Kuntz, a stove with pipes,	36	10	
Peter Kern, a Clock,	61	10	
Jacob Backman, 9 head of Sheep,	13	5	
Conrad Kreider, a small Bull,	9		
Conrad Kreider, a Stier,	15	5	
Peter Kohler, a Cow,	11	5	
Conrad Kreider, 2 Bulls & 2 Stiers,	17	15	
Jacob Bachman, a Calf,	2	10	
John Siegfried, 3 hogs,	3		
Fredk. Kahihaffer, a Cow,	12	10	
Fredk. Kahlhaffer, a Cow and a Bull,	28		
Fredk. Kahlhaffer, a Stier,	18		
	£323	1	0

No. 9.

ACCOUNT OF ABRAHAM YODDER'S ESTATE SOLD AT PUBLIC VENDUE ON THE 3D DAY OF SEPTR. 1778.

Nicholas Fox, a Corner Cubboard,	5	7	6
Jacob Biddenbinder, a Lantern,	1	2	6
Peter Linn, 4 plates,	1	10	
Michael Young, a Dish,	2	13	
Peter Good, a Cross Cut saw,	2	3	
Henry Berger, a Grindstone,	2	15	
Nicholas Fox, a Cutting box,	1	1	
Nicholas Miller, a Plough,	2	18	

Philip Walter, a Tub,	1	18	
Philip Tilley, five tongs & shovel,	2	5	
Philip Walter, a harrow,	3	10	
David Deshler, a tub,		13	
William Smith, a table,	1	16	
Peter Good, a grubbing hoe,		11	
Jeremiah Trexler, jr., a sow,		17	
Joseph Smith, a spinning wheel,	1	5	
William Care, Collars,		10	6
Joseph Rockle, a Fan,	8		
Peter Honk, a dresser,	7		
Jacob Cratchman, a Shovel,		9	
David Deshler, 4 Cow Chain,	1	10	
Henry Nunnemaker, an Iron Kettle,	4		
Nicholas Fox, Shingles,	2	6	
David Deshler, a cask with flax seed,	3		
George Shriver, a bag with flax seed,	1	16	
Henry Nunemaker, 2 Bags with flax seed,	1	8	
Caspar Weaver, 4 bags with rye,	7	5	
Andrew Gangwer, a bag with rye,	1	3	
George Weiss, 4 bags with wheat,	14	5	
Robert Bond, Indian Corn,	8		
John Brisban, an Iron pot,	1	11	
John Brisban, a Dutch Stove,	8		
Christopher Blank, 2 Chests,	12		
John Snell, a Lock Chain,	1	8	
George Gangwerr, 2 bags with wheat,	7	15	
Casper Weaver, a horse,	55		
Henry Crumbach, a mare,	128		
Henry Shade, a horse,	146		
John Grissimer, a Colt,	25	10	
Christopher Eddinger, a waggon,	100		
	£578	1	6

No. 10.

ACCOT. OF CHRISTIAN YOUNGS ESTATE SOLD AT PUBLICK VENDUE ON THE 3D DAY OF SEPTR. 1778.

Casper Weaver, an iron pot,	2	
George Newhard, an augur and saw,	1	2
Valentine Stoner, a spinning wheel,		10
Casper Weaver, a washing Tub,		16

Leonard Knor, a spinning wheel,		7	6
Christopher Ettinger, a grubbing hoe & spade,		8	1
Nicholas Miller, a plough,	1	12	
Nicholas Miller, sickles,		3	
Nicholas Miller, sickles,		1	6
David Deshler, Hains & Traus,	1	14	
Henry Berger, an Iron pot,	1	17	
Fredk. Gabel, a large spinning wheel,	1	3	6
Fredk. Gabel, a Chain,		7	6
William Stroub, a Cutting box & knife,	4		
Valentine Stoner, a Dresser,	2	10	
Daniel Shoemaker, a Cross cut Saw,	4	10	
Daniel Shoemaker, 2 hay forks,		5	
William Smith, a Bed stead,	1	8	
Nicholas Fox, a pipe stove,	29		
Daniel Shoemaker, Dung forks,		9	6
Henry Berger, a pan,	1	3	
Henry Berger, earthen ware,		1	6
Christopher Ettinger, a lock,	1	17	
Bernard Slough, a Chest,	5		
Casper Weaver, a Bed,	8	10	
Leonard Knox, a pair of Stilliards,	4		
Valentine Stoner, 3 augers & a Chissel,	1	1	
Bernard Slough, pot hook,		5	6
Bernard Slough, a Dish,	2		
Lieutl. Moser, a Gimlet,		1	6
William Smith, a Chest,	1	10	
George Newhard, a Bedstead,	1	14	
William Stroub, a fan,	7	2	
Casper Weaver, a looking glass,	2	11	
Nicholas Fox, a side saddle,	9	10	
Christopher Ettinger, a waggon Cloth,	2	5	
Nicholas Fox, a pan,		7	6
William Smith, a roan mare,	93		
Conrad Stare, a horse,	75		
David Deshler, 5 bags,	2	6	
Henry Gross, for a table & half bushel,	3	11	
Conrad Kreider, 4 Cow Chains,	1	19	
John Snell, a coffee mill,	1	13	
Conrad Crumbach, a pr. of Stilliards,	3	17	6
Henry Gross, a Clock,	30		
John Snell, a waggon,	60		
	£374	10	1

No. 11.

ACCOUNT OF CATTLE WHICH BELONGED TO ABRAHAM YODDERS & CHRISTIAN YOUNG'S ESTATE, WHICH CATTLE WAS INTERMIXED BY THE CARELESSNESS OF THE DRIVERS, AND SOLD TOGETHER AT PUBLIC VENDUE ON THE 3D DAY OF SEPTR. 1778.

Conrad Stare, a Heifer,	£14		
Conrad Stare, a Cow,	20		
Conrad Stare, a Stier,	13		
David Deshler, a Cow,	16	10	
David Deshler, a Stier,	10	15	
David Deshler, a Heifer,	6	15	
William Smith, a Bull,	6	10	
William Smith, 8 Hogs,	17	5	
Daniel Rroads, 16 Head Sheep,	21	10	
Casper Erb, a Bull,	11	5	
William Kerr, a Cow,	14		
William Craig, a Cow,	16		
George Roudebush, a Cow,	15	15	
Casper Erb, a Cow,	12	10	
William Kerr, a Cow,	12		
Casper Erb, a Bull,	8	17	6
Casper Erb, an ox,	8	8	6
	£224	1	0

The Commonwealth of Pennsylvania

To all People to whom these presents shall come: Greeting.

Whereas in and by an Act of our General Assembly enacted on the sixth day of March in the year of our Lord one thousand seven hundred and seventy eight intitled "An Act for the attainder of divers traitors if they render not themselves by a certain day and for vesting their Estates in this Commonwealth; and for more effectually discovering the same, and for ascertaining and satisfying the lawful debts and claims thereupon, Joseph Galloway (among others) then or late of the City of Philadelphia, late a Member of the Congress of the Thirteen United Colonies, now States of America, for Pennsylvania, was strictly charged and required to render himself to some or one of the Justices of the Supreme Court or of the Justices of the peace of one of the Counties within this State on or before the twentieth day April in the year of our Lord one thousand seven hundred and seventy eight, and also, abide his legal trial for High Treason on pain that he

the said Joseph Galloway not rendering himself as aforesaid and abiding the trial aforesaid should from and after the said twentieth day of April one thousand seven hundred and seventy eight stand and be attainted of High Treason to all intents and purposes, and should suffer such pains and penalties and undergo all such forfeitures as persons attainted of High Treason ought to do, he the said Joseph Galloway having adhered to and knowingly and willingly aided and assisted the Enemies of this State, and of the United States of America, by having joined their armies. And Whereas the said Joseph Galloway did not render himself as aforesaid, nor abide the Trial aforesaid and there fore pursuant to the said recited Act of our General Assembly from the said twentieth day of April one thousand seven hundred and seventy eight stands and is attainted of High Treason to all intents and purposes, and all the Estate Real and Personal of what nature or kind soever of him the said Joseph Galloway within our State stands and is forfeited to our use:—And Whereas

Samuel Brown of the County of Northampton in the said Commonwealth Yeoman did according to the directions of the said recited Act of General Assembly prefer his Claim before the Honorable the Justices of the Supreme Court of this State, setting forth his Title to a certain Tract of land situate in Allen Township in the said County of Northampton Bounded by other lands of the said Samuel Brown, George Koch, William Allen, George Wolf, junr. Samuel Wilson, Margaret Wilson, John Stirling Willm. McCarty Containing four hundred and six acres and ninety two perches and the usual allowance of 6 Acres per Cent &a formerly the property of the said Andrew Allen and which he had before his attainder as aforesaid by Article of Agreement cosenanted to Convey to the said Samuel Brown in see simple: And Whereas the Justices aforesaid did order and decree the said Tract of four hundred and six acres and ninety two perches of land situated and bounded as aforesaid to the said Samuel Brown his Heirs and Assigns, he the said Samuel Brown his Heirs or Assigns paying to His Excellency The President and Supreme Executive Council of the said Commonwealth or to such other person or persons as they had or should depute or authorize to receive the same so much money as should with the addition of one hundred and twenty three pounds already paid to the said Andrew Allen make up and amount to the sum of four pounds for every acre of the said land together with lawful Interest for such sum so to be paid from the first day of May in the

year of our Lord one thousand seven hundred and seventy six: As by the said decree inrolled with the records of the Supreme Court reference being thereunto had more fully and at large appears: Now know Ye that We, for and in consideration of the sum of lawful Money of Pennsylvania aforesaid to our use before the execution hereof duly paid by the said George Wolffe (it being the amount of the principal sum and Interest ordered by the decree of the Justices of the Supreme Court to be paid by the said George Wolffe as to our Supreme Executive Council our Agent hath Certified the receipt whereof we do hereby acknowledge—have granted bargained sold released and Confirmed and by force and virtue of the said Recited Act of our General Assembly Do grant, bargain, sell and confirm unto the said George Wolffe and to his Heirs and Assigns. The aforesaid Tract or parcel of land bounded and described as follows vizt. Beginning

Here insert the Courses.

Together with all and singular the Buildings improvements Ways Woods Waters Water Courses Rights Members Liberties Priviledges Hereidtaments and Appurtenances whatsoever unto the above described Tract or Piece of land belonging or in any wise appertaining and the Reversions Remainders Rents Issues and Profits thereof. And also all the Estate Right Title Interest Use Possession Property Claim and Demand whatsoever which the said Andrew Allen at the time of his attainder of High Treason as aforesaid had or legally could or ought to have had of in and to the said Premises and Appurtenances To have and to hold the said Tract or Parcel of Land Hereditaments and Premises hereby granted or mentioned so to be with the Appurtenances unto the said Samuel Brown and to his Heirs and Assigns to the only proper use Benefit and Behoof of the said Samuel Brown his Heirs and Assigns for ever, Acoording to the force form and effect of the Acts of our General Assembly in that case made and provided

Witness His Excellency John Dickinson Esquire President of our Supreme Executive Council who by virtue of the Powers and Authorities in and by the above recited Act of our General Assembly to him for this purpose (inter alia) granted hath hereunto set his hand and caused the seal of the State to be hereunto affixed in Council at Philadelphia this day of in the year of our Lord one thousand seven hundred and eighty four.

Attest

GEORE WOLFFE [Seal]

lands of the said Andrew Allen on the North by land of Hugh Horner on the East—by land of John Ralston on the South, and by land of James Ralston on the West, being part of a Tract of two hundred acres of land formerly the property of the said Andrew Allen which he had before his attainder as aforesaid by Article of Agreement Covenanted to Convey to a certain James Doake—Who by another Article of Agreement bearing date the twelfth day of April 1773 agreed to sell and convey the Tract above described said to contain one hundred and six acres unto the said George Wolffe in ffee simple—And Whereas the Justices aforesaid did order and decree the said Tract of one hundred and six acres of land situate and bounded as aforesaid to the said George Wolffe paying to His Excellency The President and The Supreme Executive Council of the said Commonwealth or such other person or persons as they had or should depute and authorize to receive the same so much money.

8th May 1778

Tursday 25th of June 1778.

(but upon a survey lately made is found to contain only 101 Acres and 80 perches of land)

STEPHEN BALLIET, DEBTOR, IN ACCOUNT CURRENT WITH THE UNITED STATES, CREDITOR.

	£.	S.	D.
1778, Augt. 14.			
To Cash received for the effects of Joseph Romig as pr. Account. Sale No. 1.			
1779, May 7.			
To Cash received for the effects of Joshua Thomas as pr. Account. Sale No. 2., ...	328	3	6
To Cash Received for the effects of John Custard as pr. Account. Sale No. 3, ...	27	17	6
To Cash received for the effects of Samuel Custard as pr. Acct. Sale No. 4, ...	173	14	10
To Cash received for a Lease of Wm. Thomas's Plantation commencing April 1778 until April 1779, for, ...	50		

	£.	S.	D.
To a Bond of John Romig for Sundry effects left in the Hands of the Wife of Joseph Romig to be delivered on Demand as pr. Voucher Specified. No. 6, ...			
To a Inventary of the effects of John Custard left in the Hands of His Wife appraised at £38 5. No. 7, ...			
To a Inventary of the effects of Joshua Thomas left in the Hands of His Wife appraised at £63 2 6. No. 8			
To a Inventary of the effects of Samuel Custard, left in the Hands of His Wife appraised at £46 12 6. No. 9, ...			
1779, Feby. 15.			
To Cash received of Samuel Brown, it being in part for Lands purchased of Andrew Allen, ..	605	6	6
Octr. 21.			
Ta Cash received of William Smith for (The one half of an undivided Tract) a Tract of Land, situated in Forks Township, late the Property of John Young, containing 832 Acres, sold to said Smith at Easton on the 23rd Sept. 1779 at Publick Vendue at £41 pr. Acre, ...	17056		
To Cash received of Wm. Smith for an undivided half of a Tract of Land situated in Bethlehem Township, late the Property of John Young, contains 416¼ Acres, sold to said Smith at Easton on the 23rd Sept. 1779 at Publick Vendue at £31 pr. acre, ...	6455	15	
Novr. To Cash received of Samuel Wilson it being in part for Lands purchased of Andrew Allen, ...	1016	2	3
Octr. To Cash received of William Thomas of the County of Bucks, for a Tract of Land situated in Penn Township, late the Property of Wm. Thomas, Contains 100 acres adjoining Land of John Handwerk, sold to said Thomas at Easton on the 23rd Sept. 1779, at Publick Vendue at £2 2s. 6d. pr. Acre, ...	212	5	
Novr. To Cash received of Adam Hecker & Jacob Stickel, for a Tract of Land situated in Penn Township, late the Property of William Thomas, adjoining to Land of Jacob Reedy			

	£.	S.	D.
contains 154 acres sold to said Hecker & Stickel at Easton on the 23rd Septr. 1779 at Publick Vendue at £1 7s. pr. acre, ...	207	18	
Decr. To cash received of George Crossley for a Tract of Land, situated in Penn Township, late the Property of William Thomas adjoining to Land of Jeseir Thomas, contains 193 Acres sold to George Custard at Easton on the 23rd Septr, 1779, at Publick Vendue at £14 10 pr. Acre, ...	2798	10	
To Cash received of John Lowry for a Tract of Land, situated in Penn Township, late the Property of John Holder, Junr., contains 200 Acres, sold to said Lowry at Easton on the 23rd Sept. 1779 at Publick Vendue at, ...	190		
Decr. 22. To Cash received of John Funston in part for a Tract of Land, situated in Penn Township, late the Property of Joshua Thomas, contains 142 acres 32 prs & 6 pct. allowance—sold to said Funston at Easton on the 24th Sept. 1779 at Publick Vendue at £ 6s. 7d. pr. Acre, ...	828	15	
1779, Decr. 22. To Cash received of Stephen Balliet for a Tract of Land, situate in Penn Township, late the Property of Wm. Thomas, conts, 120 acres sold at Easton on the 24th Septr. sold at Easton Septr. 1779, at Publick Cendue at, ...	131	10	
1780, March 4. To Cash received of George Custard in part for a Tract of Land, situated in Penn Township, late the Property of Wm. Thomas, contains 152 Acres, sold at Easton on the 24th Septr. 1779 to said Custard at £9 pr. Acre at Publ. Vendue, ...	342		
1780. March 4. To Cash received of John Maxwell by the Hands of Geo. & Joseph Custard, for a Plantation & Tract of Land, Situated in Penn Township, late the Property of Wm. Thomas, contains 174 acres sold to said Maxwell at Easton on the 24th Sept. 1779 at Publ. Vendue at £30 10 pr. acre, ...	5307		

	£.	S.	D.
March. To Cash received of Elizabeth Custard Wife of Samuel Custard, a Tract of Land situate in Penn Township, late the Property of Saml. Custard, contains 200 acres, sold to said Eliz. Custard at Easton on the 24th Septr. 1779 at Publick Vendue at, ...	343		
Memorandum—			
of the Joshua Thomas Lands remains due by John Funston £138 7 9, a Plantation of Joseph Romig contains about 125 acres, remains unsold, ...	£36074	17	7
1778, Augt. 7, By Cash paid to John Broods as pr. Receit No, 1, ...	10	2	6
1778, Augt. 14, By Cash paid to Nicholaws Fox as pr. Receit No. 2, ...	24	6	6
By Cash paid to John Nicholson as pr. Receit No. 3, ...	1	17	6
By Cash paid to Michl. Shrader as pr. Receit No. 4, ...	1	2	6
1778, Augt. 15, By Cash paid to Peter Hertz as pr. Receit No. 5, ...	5	15	
1779, Feby. 13, By Cash to Philip Machling as pr. Receit No. 6, ...	1	10	
By Cash paid to Joseph Kooken as pr. Receit No. 7, ...	1	10	
By Cash paid to Henry Burgy as pr. Receit No. 8, ...		15	
By Cash paid for sundry Expençes when Seizing & selling the effects of Joseph Romig, ...	5	15	9
By Cash paid to Jacob Miller for sundry Expences, Expended by Him attending the Seizing & Selling the effects of Joseph Romig, ...	6		
May 7, By Cash paid to Joseph Gable as pr. Receit No. 9, ...	4	10	
By Cash paid to William Meyer as pr. Receit No. 10, ...	14	5	
By Cash paid to Balser Snyder as pr. Receit No. 11, ...	9		
By Cash paid to John Dunn as pr. Receit No. 12, ...	4	10	
By Cash paid to Andrew Meyer for his Assistance to Collect the effects of Jno. & Saml. Custard, Joshua Thomas, ...	2	10	

	£.	S.	D.
By Cash paid for Expences going & comming from the Mountain,	3	15	
By Cash paid for Expences in Leasing the Plantation of Wm. Thomas,	1	10	
May 28, By Cash paid for Expences comming & going at Philada. Returning the Monies received of the effects of Jno. & Saml. Custard, Josa, Thomas & Wm. Thomas,	33	3	9
By Cash paid to Davd. Rittenhouse Treasr. as pr. Rect. No. 13,	725		
July 29, By Cash paid at the Settlement with Robert Levers & Benjamin Depu. Esqr. two of the Commissioners appointed to settle & adjust Accounts, of the agents by an ordinance of Council of Safety &c. it being a Ballance over paid,	60		6
By Cash paid Wm. McNair, Esq. for administring the Oath of Office,		2	
By Cash paid for Expences,		15	
By Cash paid for Expences when taking an account of And. Allen's Land on Monakesey,	3	13	9
By Cash paid for Expences for Lands over the Blue Mountains,	2	10	
1779, Feby. 15, By Cash paid for Expences in Receiving the Money for the Sale of Andw. Allen's Land on Monakesey,	2	10	9
1779, Feby. 23, By Cash paid for Expences, coming & going at Philada. Returning the Monies received,	30	6	3
By Cash paid to Davd. Rittenhouse Treas. as pr. Receit No. 14,	605	16	6
Mch. 16, By Cash paid for Expences, when Seizing the Lands of John Young,	9	7	6
By Cash paid for Paper,	1		
June 28, By Cash paid for Expences meeting to Consult the other Agents,	5	2	6
July 27, By Cash paid at Easton for Extracts and Memorandums, of the Records & Returns of Surveyors,	15		
Aug. 11, By Cash paid at Philada. at the Surveyer Genl's Office for Examining the Records, Advertising the Estates for Sale & my Expences,	55	6	3
By Cash paid to Hall & Sellers as pr. Rect. No. 15,	3		

	£.	S.	D.
By Cash pair to Styner & Cist as pr. Rect. No. 16,	6		
Sept. 11, By Cash paid at Reading, to Examin the Surveyers office & my Expences,	34	18	9
Sept. 11, By Cash paid Henry Vander Slice as pr. Receit No. 17,	10	2	6
Sept. 16, By Cash paid for Expences to goe to & from the Blue Mountain,	6	6	6
By Cash paid to Conrad Hess as pr. Receit No. 18,	100	10	
Sept. 25, By Cash paid to Caspar Erb, as pr. Rect. No. 19,	25		
By Cash paid to Jacob Opp, as pr. Receit No. 20,	50	5	
By Cash paid to John Shook, as pr. Receit No. 21,	10	12	6
Oct. 27, By Cash paid to John Brautigam as pr. Receit No. 22,	11	5	
By Cash paid for Expences going & Comming at the time of sales at Easton,	3	15	
By Cash paid to Davd. Rittenhouse Treasr. as pr. Rect. No. 23 & 24,	512	5	
Oct. 28, By Cash paid to Davd. Rittenhouse as pr. Receit No. 25,	21358	15	
By Cash paid for Expences, comming & going at Philada. Returning the Monies Received,	110	15	
Nov. 27, By Cash paid to Teobald boontz as pr. Receit No. 26,	45		
By my attendance as follows. Taking an account of Andw. Allen's Land on Monskesy, days, .. 3			
Taking an account of John Young's Land on Monskey, days, ... 3			
Searching for Records at Easton, days, ... 3			
Searching for Records at Philada., days, ... 7			
Searching for Records &c. at Reading, days, .. 7			
Taking an Account of Lands over the Blue Mountain, days, ... 3			
Total, days, ...26			
at .... per day.			
By my Commission on £———— at per cent			
By Commission of Andw. Allen's Lands. £———— at per cent			
By Commission on £2255 8 at 1 per cent.	22	10	

	£.	S.	D.
By Commission on £2798 0 @ ¾ per cent.	20	19	9
By Commission on £28,818 15 @ ½ per cent, ...	144	7	3
Apr. 18 By Cash paid David Rittenhouse, Esq., ..	7550		
Amt. Credit £31674 19 9.			

A Plantation of Joseph Romig in Macungie Township Containing about 125 acres Remaining unsold.

A lott & house of John Speering in Easton Remaining unsold.

Part of a Tract of Land of William Thomas in Penn Township Remaining unsold.

The Plantation of William Thomas which was sold Part to Jno. Mexwell & Part to George Custard in Penn Township, Containing 326 acres.

A Plantation of Henry Stineinger in Magungie Township & a Plantation of Geo. Phillip Weitman in Linn Township. both not know how much they contain.

Pr. STEPHEN BALLIET, Agent.

Return of the Real Estates of William Thomas, Owen Roberts, John Holder. Joshua Thomas & Samuel Custard of Penn Township in the county of Northampton who are forfeited to this State—.

William Thomas:

A Valuable Plantation containing about 500 acres or upupwards on Lezard Creek, there is a great Quantity of Metow upland & Timber on sd. Plantation but whether it is Deedet or not I could not find oud for Certain, he got Possessed of Part by Purchase & some was surveyed to him this Plantation is Leesed till next Aprill.

£450

William Thomas:

One Tract of Land Containing aboud 150 acres. This is unimproved.

William Thomas:

One Tract of Land Containing aboud 200 acres adjoing the Land of John Handwerck.

William Thomas:

One Tract of Land Containing aboud 200 acs. adjoining the Land of George Shalhamer, on a Pranch of Lezard Creek.

Owen Roberts a Tract of Land containing about 300 acres Lying on the Nessquebeck Path Leeting from fort allen to Susquehana Betwen the Second & Brought Mountains—not Improved—

John Holder Jr. A Tract of Land containing about 200 acres Lying on the head of Beaver Brook betwen the summer hill & Moughehung hill Near the Path Leeting from fort allen to Whyoming, not surveyed yet, this Tract of Land sd. Holder bought of Samuel Sutton in the year 1777. for £40.—Payd. the halfe—

Joshua Thomas a Tract of Land containing aboud 300 acres Lying on Lezard Creek.

Samuel Custert a Tract of Land containing about 150 acres near Lehy river.—

Abel James an Inhabitent of the Cyty of Philadela. who I supose was coled in Proclamation has upwards of 300 acres of Land on Mahoney Creek of the best Quality.

This is the Best Information I Could get where with I furnish you now, aboud these forfeited Lands, which I got mostly by Capt. Moyer & Mr. Dunn The Weman Could nor would not give me the Least Information aboud it. I could get no Deeds, warrents, nor anything Relating to these Lands form them the said their Husbands had Taken them along with them the Time they went of to the English arme. But I shall try to get more exact Information aboud it & to get some of the Rights & Titles of sd. Lands if the are Possible to be got & I Remain Your Honours

Most Humble & Obedient
Serv't.
STEPHEN BALLIET
Lt. Colo.
Agent for Northampton County.

The 17th. Sept. 1778.

Febry 22d. 1781.

Return of the Confiscated Real Estates in the County of Northampton State of Pennsylvania. Viz.

Joseph Romig a Plantation in the Township of Magungie containing about 105 Acres Log house & Barn thereon, about 8 acres of Meadow, & 80 a. of Upland Cleared & under good fences, Frederick Romig the father of sd. Joseph had Entered his Claim to said Land may be Esteemated to £5 per acre...	£	525	
Henry Stineinger of the Same Place a Plantation Containing about 225 acres, about 60 a thereof Clear & under fence the Remainder good young timber Land, Subject to a demand of two hundred Pounds due to the Sister of Sd. Stineniger Pursuing to the last will & Testament of their grand father said Land may be Estumated at £ 10 per acre ..		362	10
Geo. Philip Wertman of Linn Township The one halfe of a Plantation in sd. Township Containing about 300 acres, a good frame house & Barn thereon about 100 one hundred acres thereof Clear & under good fences & may be Estumated at £2 pr. acre		300	
John Speering of Easton a Lot & house Near the Court House, which may be Estumated at about		100	
	£	1287	10

pr. STEPHEN BALLIET Agent &c.

To the Honourable
the Executive Council
State of Pennsylvania

		Carried over	
Brought over		1287	10
Andrew Allen a Tract of Land contg: about 1000 Acres in Upper Smithfield Township has some improvement, of no great Value ..	£	750	
	£	2037	

140